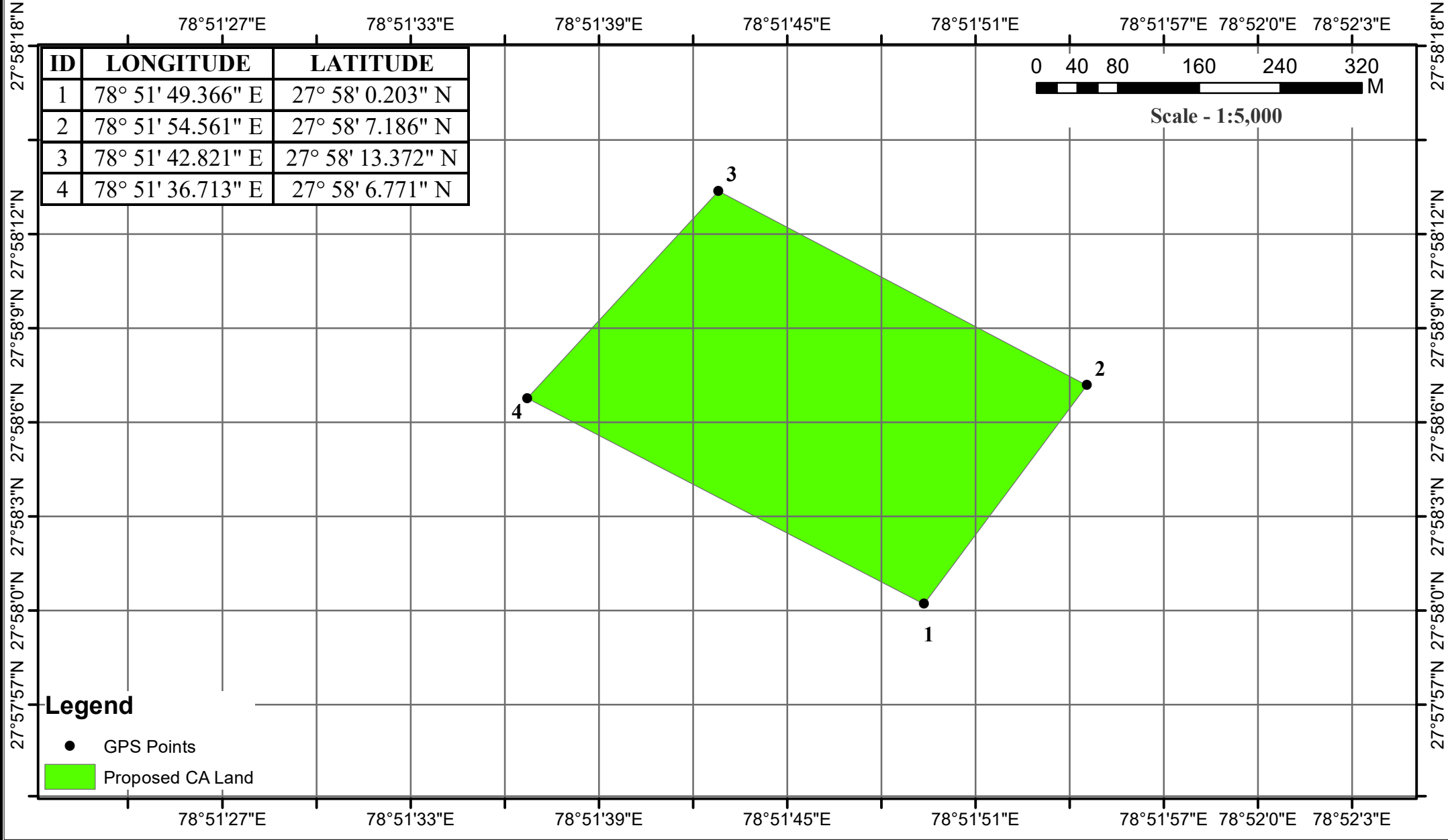


Geo-Reference Map-Proposed CA Land Sikandrabad Van Khand-1, Range Budaun Area 10.00 ha for Forest Land proposed to be Diverted for 4 Lanning of SH-33 Road Lalpur Badi Zayarat to Ujhani bypass from Ch 102.115 Km to Ch 114.20 Km on Pilibhit-Bareilly-Mathura-Bharatpur Road in Budaun District

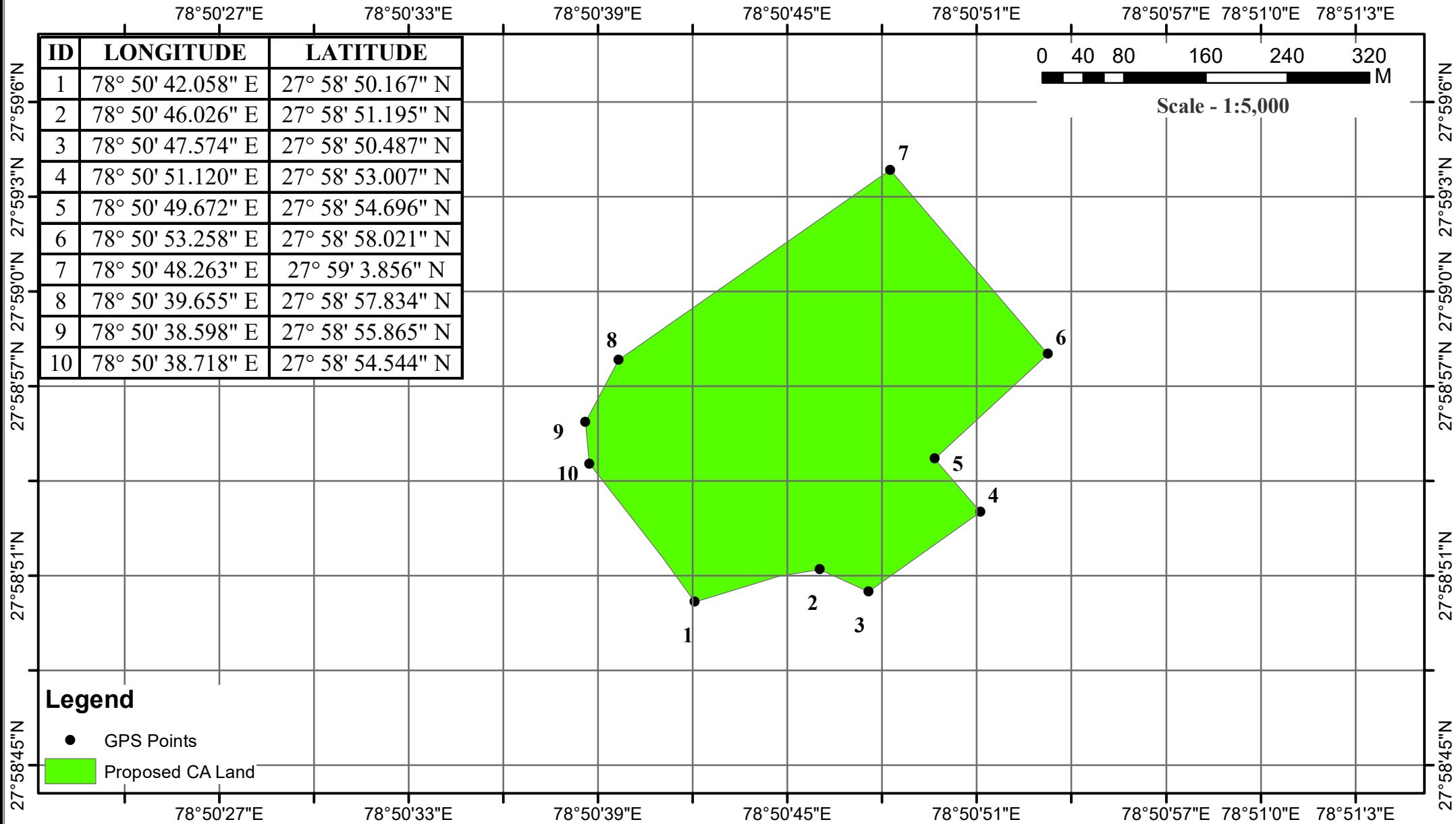


ID	LONGITUDE	LATITUDE
1	78° 51' 49.366" E	27° 58' 0.203" N
2	78° 51' 54.561" E	27° 58' 7.186" N
3	78° 51' 42.821" E	27° 58' 13.372" N
4	78° 51' 36.713" E	27° 58' 6.771" N

Legend

- GPS Points
- Proposed CA Land

Geo-Reference Map-Proposed CA Land Sikandrabad Van Khand-2, Range Budaun Area 10.00 ha for Forest Land proposed to be Diverted for 4 Lanning of SH-33 Road Lalpur Badi Zayarat to Ujhani bypass from Ch 102.115 Km to Ch 114.20 Km on Pilibhit-Bareilly-Mathura-Bharatpur Road in Budaun District

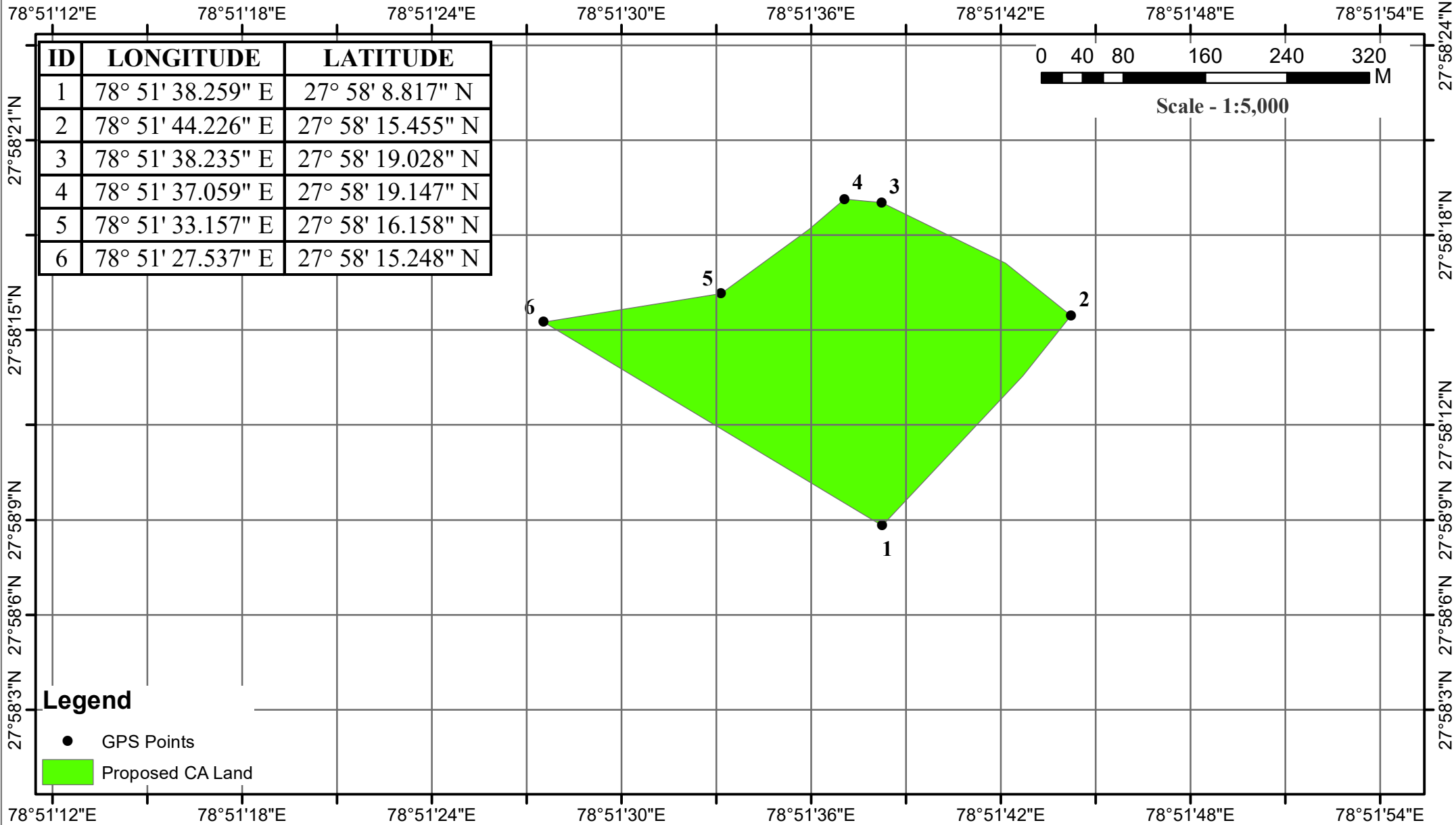


ID	LONGITUDE	LATITUDE
1	78° 50' 42.058" E	27° 58' 50.167" N
2	78° 50' 46.026" E	27° 58' 51.195" N
3	78° 50' 47.574" E	27° 58' 50.487" N
4	78° 50' 51.120" E	27° 58' 53.007" N
5	78° 50' 49.672" E	27° 58' 54.696" N
6	78° 50' 53.258" E	27° 58' 58.021" N
7	78° 50' 48.263" E	27° 59' 3.856" N
8	78° 50' 39.655" E	27° 58' 57.834" N
9	78° 50' 38.598" E	27° 58' 55.865" N
10	78° 50' 38.718" E	27° 58' 54.544" N

Legend

- GPS Points
- Proposed CA Land

**Geo-Reference Map-Proposed CA Land Sikandrabad Van Khand-3, Range Budaun
Area 7.00 ha for Forest Land proposed to be Diverted for 4 Lanning of SH-33 Road Lalpur Badi Zayarat
to Ujhani bypass from Ch 102.115 Km to Ch 114.20 Km on Pilibhit-Bareilly-Mathura-Bharatpur Road in
Budaun District**



ID	LONGITUDE	LATITUDE
1	78° 51' 38.259" E	27° 58' 8.817" N
2	78° 51' 44.226" E	27° 58' 15.455" N
3	78° 51' 38.235" E	27° 58' 19.028" N
4	78° 51' 37.059" E	27° 58' 19.147" N
5	78° 51' 33.157" E	27° 58' 16.158" N
6	78° 51' 27.537" E	27° 58' 15.248" N