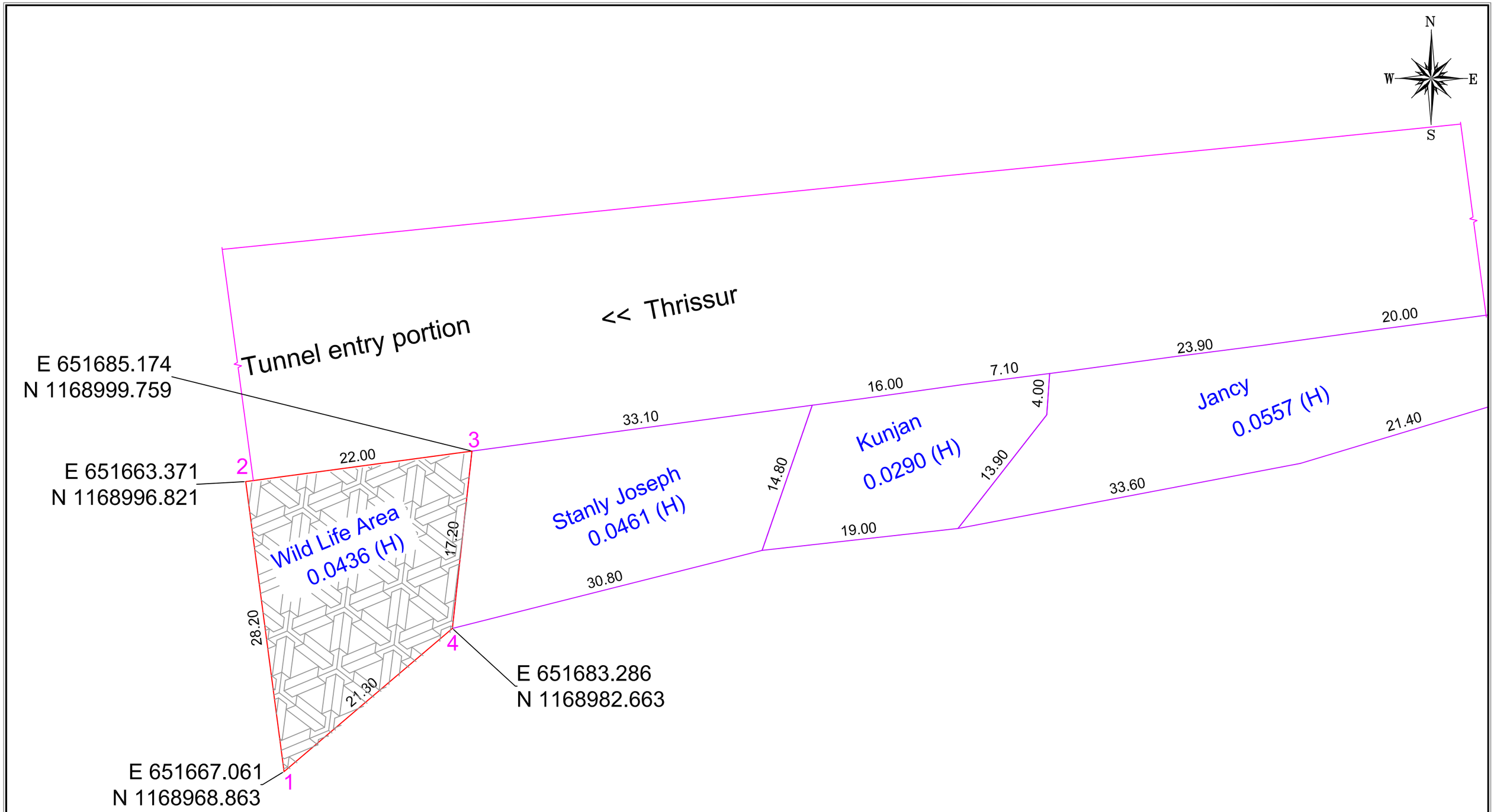

District : Thrissur
Taluk : Thrissur
Village : Peechi

Co-ordinate System
Ellipsoid : WGS84 Projection : UTM Z43N
Height Datum : TBM Ref. Co-ord. : 651673,1168989
Ref. Co-ord for Google Maps : 10.571967,76.386300

Get direction on Google Maps

Topographic Plan

Survey No.	Peechi village - 3323 Part
Surveyed area	**0.0436 Hect.**
Client	M/s. Thrissur Expressway Limited
Location	Kuthiran Tunnel Entry Portion

Surveyed by
GLOBAL
DIGITAL LAND SURVEYORS
SINCE 2006
www.globaldigitalsurveyors.com
+91 894 33 40 400, +91 894 33 40 404
email : globalsurveyors@gmail.com
NETTIKKADAN COMPLEX, MELOOR 680 311
CHALAKUDY - KERALA

Drawing No	Date	Scale	Paper Size	All Dimensions are in Metre
DR12040AR2		1:350	A3	

Global DLS V2.6

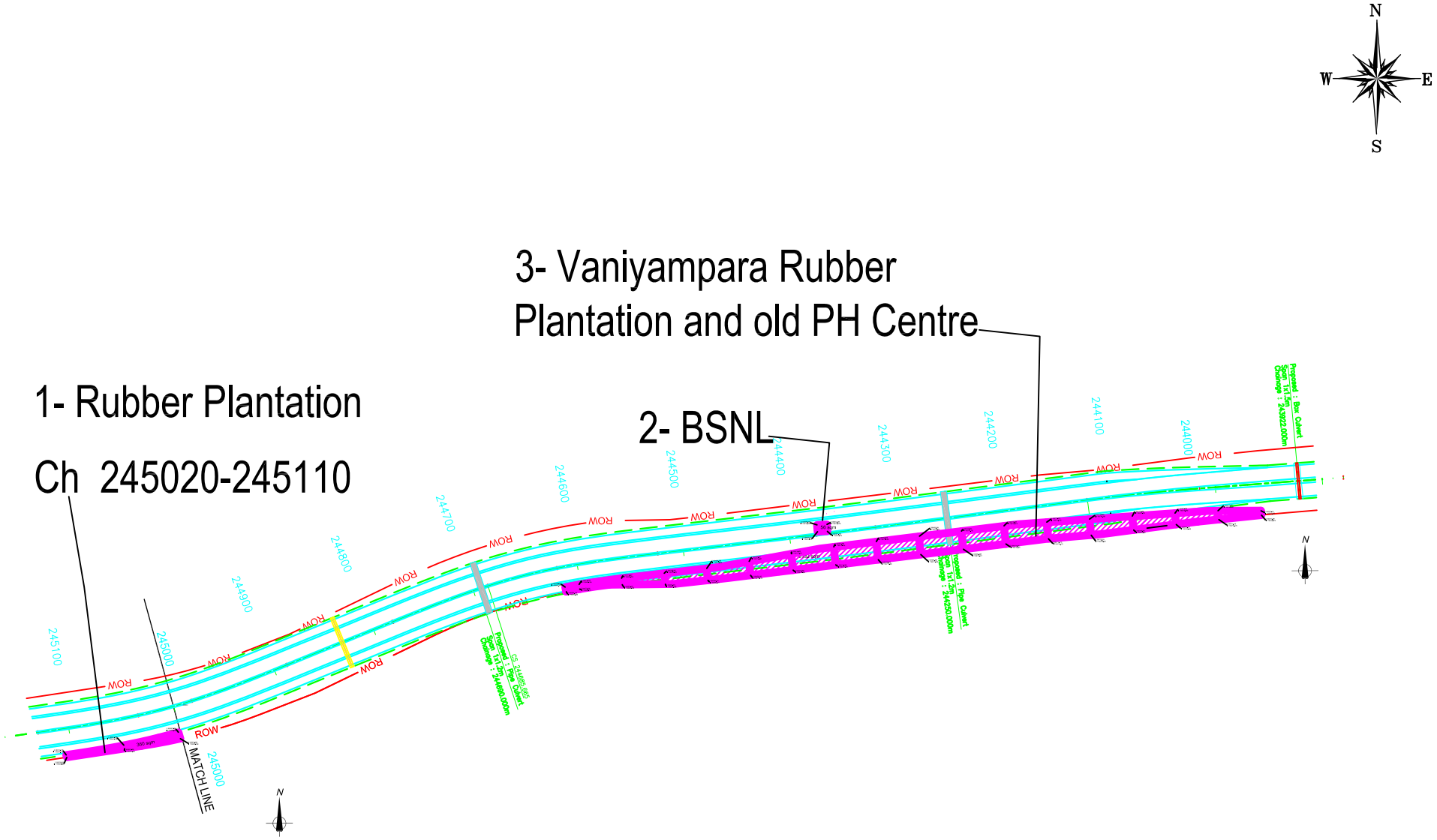

Topographic Plan

Co-ordinate System	Ellipsoid : WGS84 Projection : UTM Z43N Height Datum : TBM Ref. Co-ord. : 653853,1169542 Ref. Co-ord for Google Maps : 10.576878,76.406244	Co-ordinate System	Ellipsoid : WGS84 Projection : UTM Z43N Height Datum : TBM Ref. Co-ord. : 654502,1169746 Ref. Co-ord for Google Maps : 10.578696,76.412183	Co-ordinate System	Ellipsoid : WGS84 Projection : UTM Z43N Height Datum : TBM Ref. Co-ord. : 654584,1169729 Ref. Co-ord for Google Maps : 10.578539,76.412932

Village	Peechi	Village	Pananchery Block No. 81	Village	Peechi			
Survey No.	1623 / 4	Re-Survey No.	1/ 2P	Survey No.	1534/ 1 / 5	1534/ 1 /6	1534/ 1 /7	3346/3
Area	0.0360 Hect.	Area	0.0056 Hect.	Area	0.1127 Hect.	0.6214 Hect.	0.0895 Hect.	0.0896 Hect.
Location	Near old Forest Chek Post in Vaniyampara	Location	Near Vaniyampara Plantation	Location	Vaniyampara Plantation & Bus Stop			

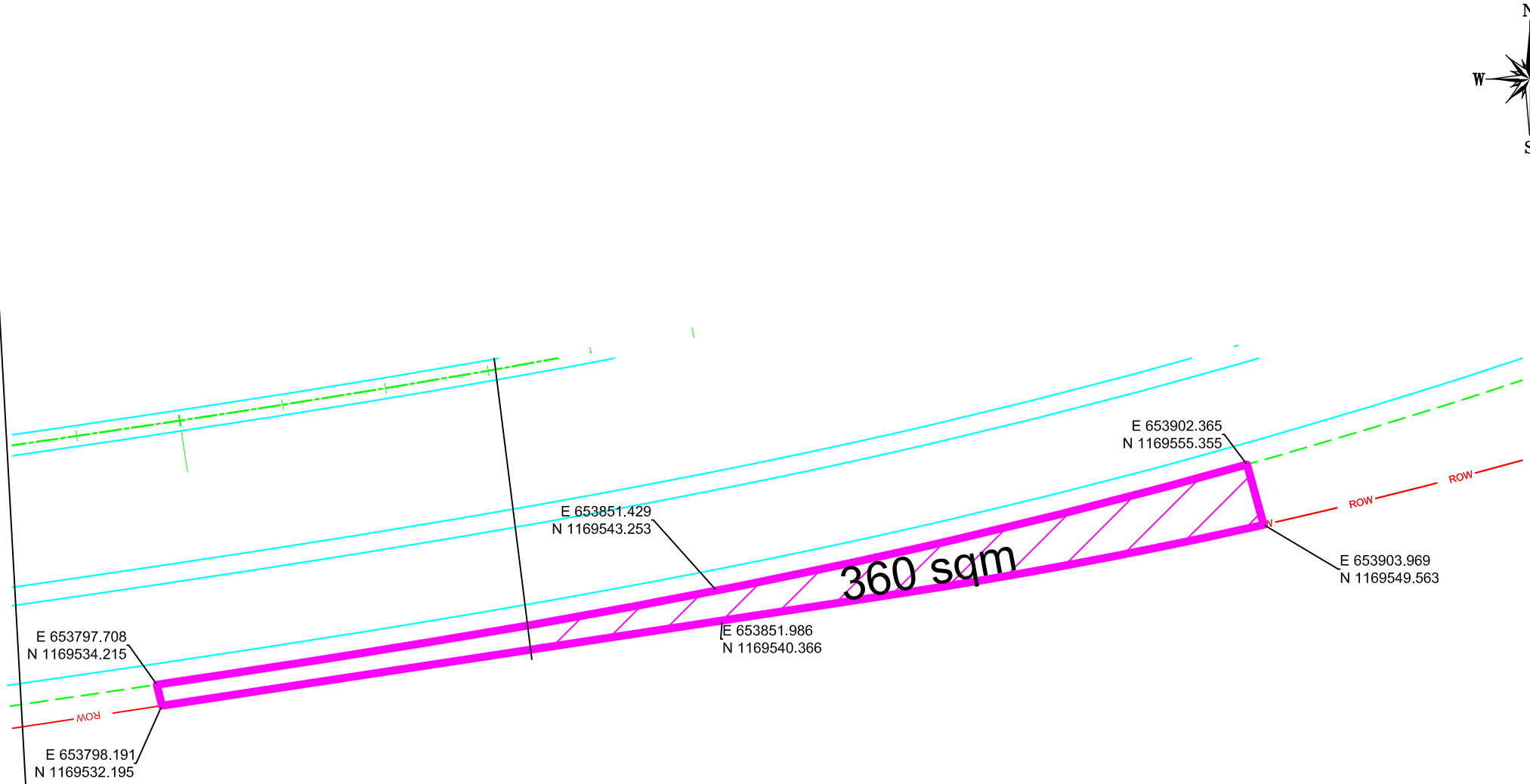

Topographic Plan

Co-ordinate System								
Village	Peechi	Village	Pananchery Block No. 81	Village	Peechi			
Survey No.	1623 / 4	Re-Survey No.	1/ 2P	Survey No.	1534/ 1 / 5	1534/ 1 /6	1534/ 1 /7	3346/3
Area	0.0360 Hect.	Area	0.0056 Hect.	Area	0.1127 Hect.	0.6214 Hect.	0.0895 Hect.	0.0896 Hect.
Location	Near old Forest Chek Post in Vaniyampara	Location	Near Vaniyampara Plantation	Location	Vaniyampara Plantation & Bus Stop			

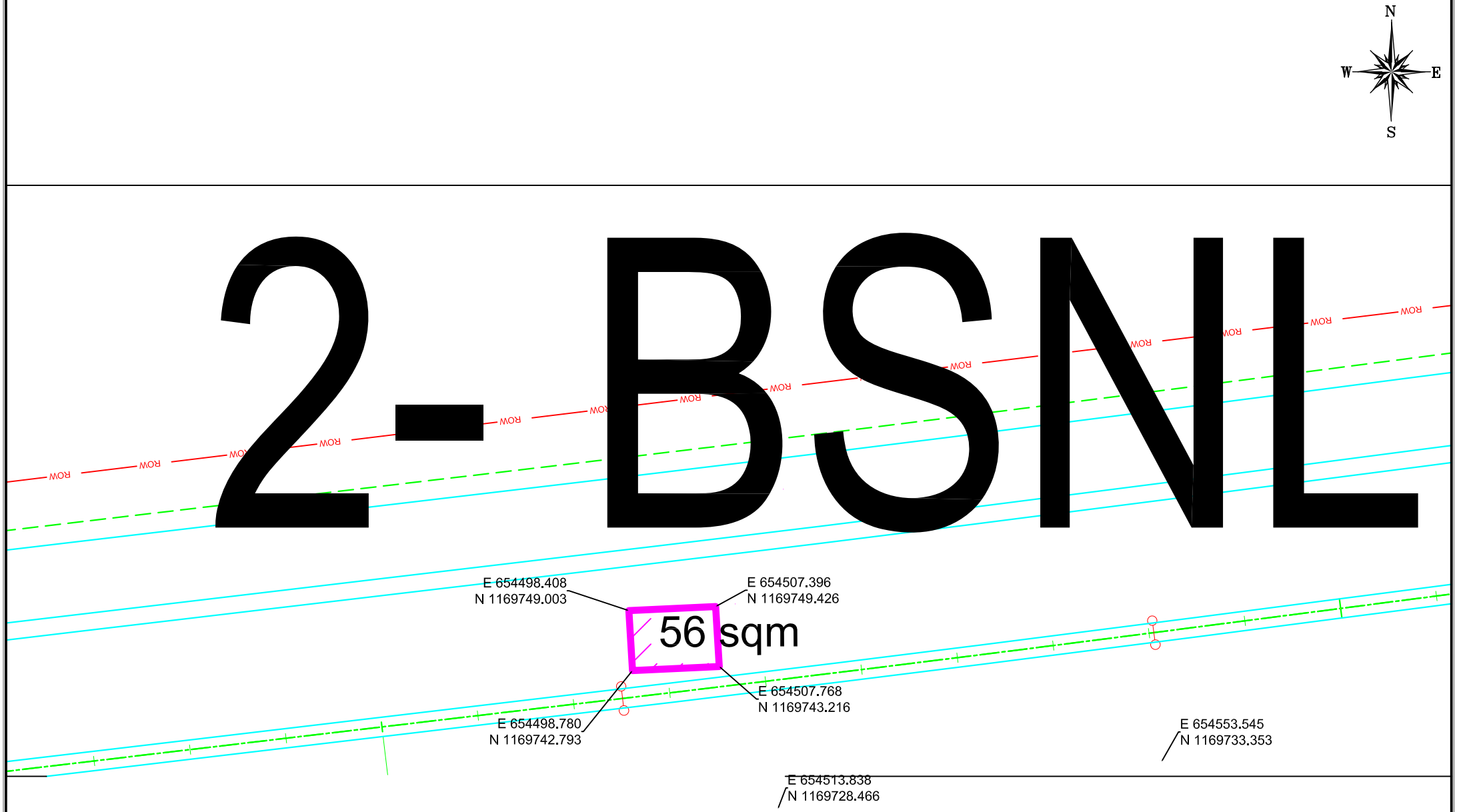

Topographic Plan

Co-ordinate System	Ellipsoid : WGS84 Projection : UTM Z43N Height Datum : TBM Ref. Co-ord. : 653853,1169542 Ref. Co-ord for Google Maps : 10.576878,76.406244	Co-ordinate System	Ellipsoid : WGS84 Projection : UTM Z43N Height Datum : TBM Ref. Co-ord. : 654502,1169746 Ref. Co-ord for Google Maps : 10.578696,76.412183	Co-ordinate System	Ellipsoid : WGS84 Projection : UTM Z43N Height Datum : TBM Ref. Co-ord. : 654584,1169729 Ref. Co-ord for Google Maps : 10.578539,76.412932

Village	Peechi	Village	Pananchery Block No. 81	Village	Peechi			
Survey No.	1623 / 4	Re-Survey No.	1/ 2P	Survey No.	1534/ 1 / 5	1534/ 1 /6	1534/ 1 /7	3346/3
Area	0.0360 Hect.	Area	0.0056 Hect.	Area	0.1127 Hect.	0.6214 Hect.	0.0895 Hect.	0.0896 Hect.
Location	Near old Forest Chek Post in Vaniyampara	Location	Near Vaniyampara Plantation	Location	Vaniyampara Plantation & Bus Stop			



Topographic Plan

Co-ordinate System	Ellipsoid : WGS84 Projection : UTM Z43N Height Datum : TBM Ref. Co-ord. : 653853,1169542 Ref. Co-ord for Google Maps : 10.576878,76.406244	Co-ordinate System	Ellipsoid : WGS84 Projection : UTM Z43N Height Datum : TBM Ref. Co-ord. : 654502,1169746 Ref. Co-ord for Google Maps : 10.578696,76.412183	Co-ordinate System	Ellipsoid : WGS84 Projection : UTM Z43N Height Datum : TBM Ref. Co-ord. : 654584,1169729 Ref. Co-ord for Google Maps : 10.578539,76.412932			
Village	Peechi	Village	Pananchery Block No. 81	Village	Peechi			
Survey No.	1623 / 4	Re-Survey No.	1/ 2P	Survey No.	1534/ 1 / 5	1534/ 1 /6	1534/ 1 /7	3346/3
Area	0.0360 Hect.	Area	0.0056 Hect.	Area	0.1127 Hect.	0.6214 Hect.	0.0895 Hect.	0.0896 Hect.
Location	Near old Forest Chek Post in Vaniyampara	Location	Near Vaniyampara Plantation	Location	Vaniyampara Plantation & Bus Stop			