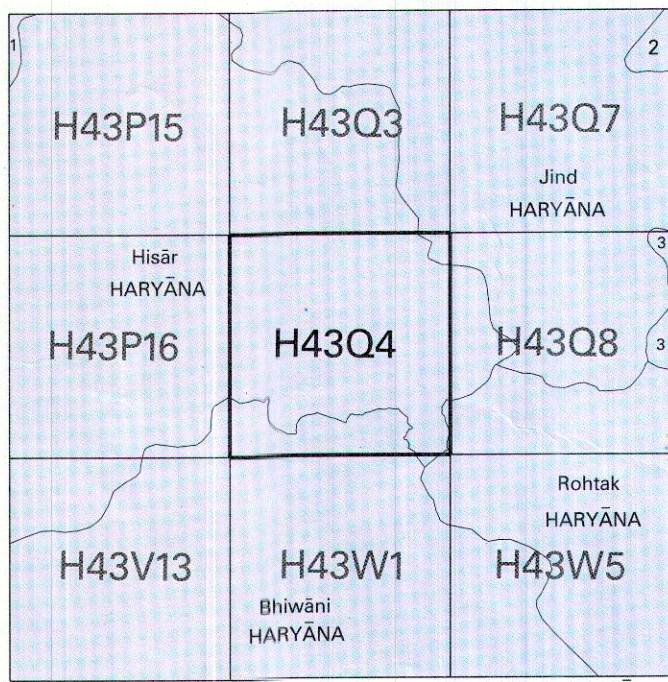


No. H43Q4

Scale 1:50,000



भारतीय सर्वेक्षण विभाग

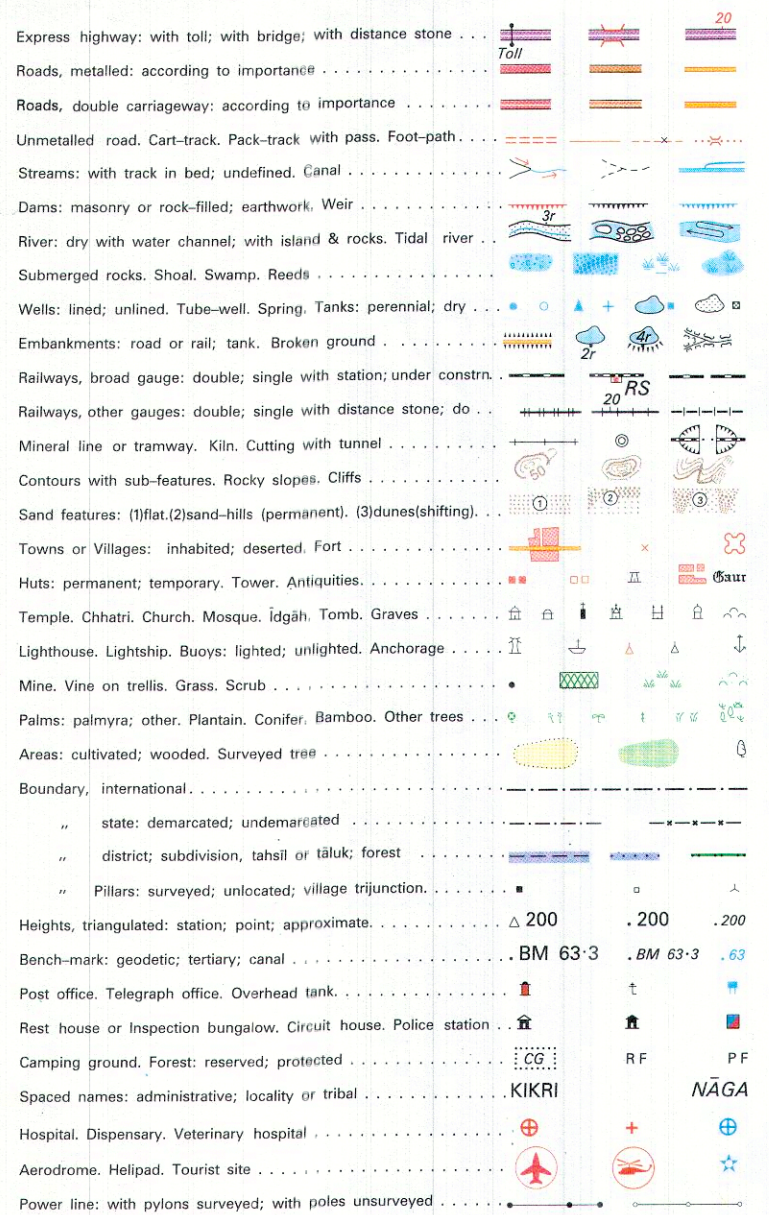
SURVEY OF INDIA

1st Edition 2007.

Price : Rs. 50/-

Rs 118

CONVENTIONAL SYMBOLS



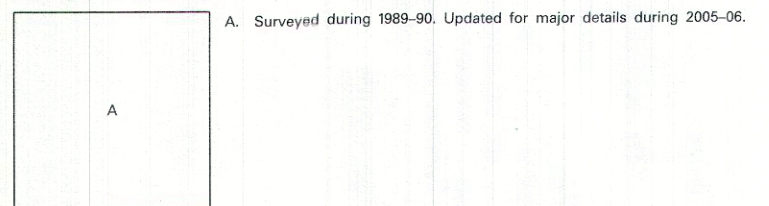
REFERENCE

NH 10 National Highway No. 10

NOTES

Heights are in metres and above Indian mean sea level.  
Contours are approximate.  
Canal distance stones are 1000 feet apart and every existing fifth stone is shown.  
Tanks shown dry in this area usually contain water from July to December.  
Tube-wells are numerous throughout the sheet, only the important ones have been shown.  
Unmetalled roads and cart-tracks in this sheet are generally motorable in dry season. Permission to use those along canals is required from the irrigation authorities.  
A relative height e.g., 2r represents the approximate height, in metres between the top and bottom of a steep slope.  
3,000 - acre reclamation stones of Bhakra Dam - Project Surveys with their numbers are shown as tertiary bench-marks thus: U 138 - BM 219.3.

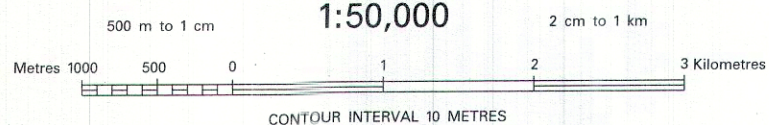
COMPILATION INDEX



Projection - UTM Datum - WGS 84

Magnetic Variation from True North about 1° East in 2000.  
(increasing by about 2' annually).

1:50,000



CONTOUR INTERVAL 10 METRES

For further details about this map, please contact  
Director  
Haryana Geo-Spatial Data Centre  
Survey of India, Sector 32 A  
Chandigarh.

Fax : 0172 - 2604671  
WEBSITE - www.surveyofindia.gov.in

Reproduction in whole or part by any means is prohibited  
without the written permission of Survey of India, the  
National Mapping Agency.

