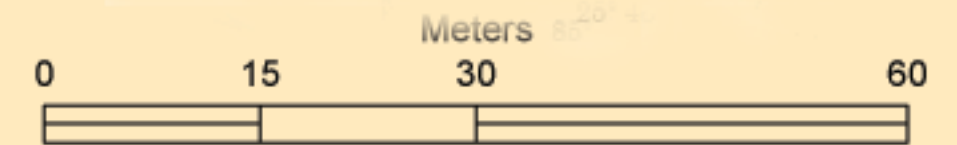
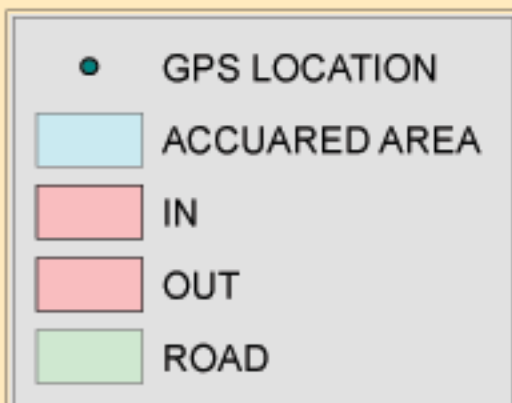
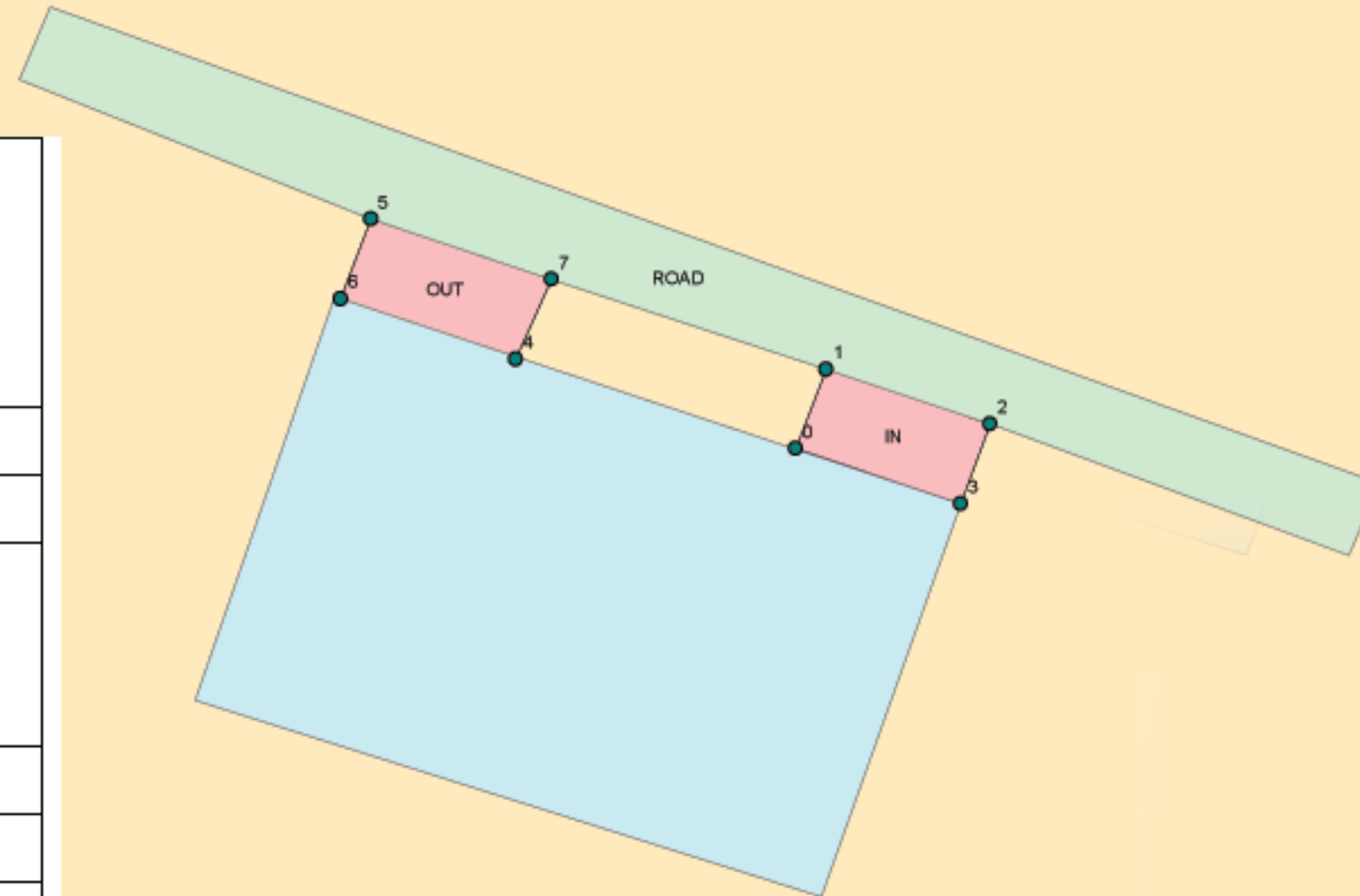


PROPOSED PLAN MAP FOR PETROL PUMP ON Raxaul-Ghorasahan ROAD BY Kumari Shila Dixit



| SL. No. | GPS Reading | |
|---------|-------------|------------|
| | Lat | Long. |
| 1 | 26.936338° | 84.900699° |
| 2 | 26.936276° | 84.900690° |
| 3 | 26.936238° | 84.900755° |
| 4 | 26.936306° | 84.900763° |
| 5 | 26.936178° | 84.900984° |
| 6 | 26.936108° | 84.900970° |
| 7 | 26.936073° | 84.901024° |
| 8 | 26.936135° | 84.901039° |
| 9 | 26.936049° | 84.900663° |
| 10 | 26.935847° | 84.900997° |



1:525