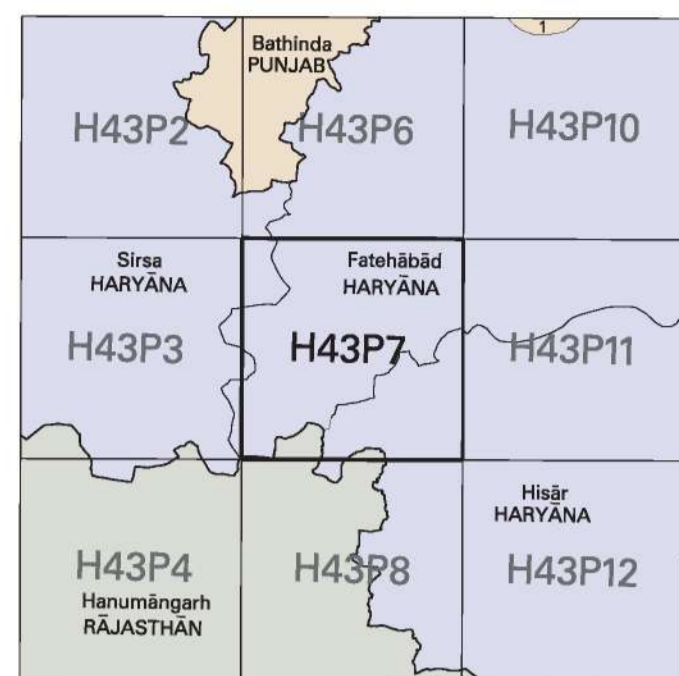


NOT FOR EXPORT

OPEN SERIES
MAP

No. H43P7

Scale 1:50,000



भारतीय सर्वेक्षण विभाग

SURVEY OF INDIA

1st Edition, 2007

Price : Rs. 50 /-

CONVENTIONAL SYMBOLS

Express Highway: with or without bridge; with distance stone 700
 Roads, metalled: according to importance
 Roads, double carriageway: according to importance
 Unmetalled road: Cart-track, Pick-track with pass, Foot-path 60-
 Streams: with track in-bed; underfined Canal
 Dams: masonry or rock-filled; earthenwork & weir
 River: dry with water channel; with island & rocks. Tidal river
 Submerged rocks. Shoal. Swamp: Reeds
 Wells: lined; unlined. Tube-well. Spring. Tanks; perennial; dry
 Embankment: road or rail; track. Broken ground
 Railways, broad gauge: double line; single line station under constr.
 Railways, other gauges: double line with station under stone: do
 Mineral line or tramway. Kib. Cutting with tunnel
 Contours with sub-features. Rocky slopes. Cliffs
 Sand features: (Wind-blown-hills (paranast), (Dunes) shifting)
 Towns or Villages: inhabited; deserted. Fort
 Huts: permanent; temporary. Tower. Antiquities
 Temple. Chhatra. Church. Mosque. Idgah. Tomb. Graves
 Lighthouse. Lighthab. Buoy: lighted; unlighted. Anchorage
 Mine: Vise on trellis. Grass. Scrub
 Palms: palm-tree; other. Plantain. Conifer. Bamboo. Other trees
 Areas: cultivated; wooded. Surveyed tree
 Boundary, International
 * states: demarcated; undemarcated
 * district; subdivision, taluk or taluk; forest
 * Pillars: surveyed; unlocated; village trifunction
 Heights, triangulated: station; point; approximate 200 200 200
 Bench-mark: geodetic; tertiary; canal BM 63.3 BM 63.3 63
 Post office, Telegraph office, Overhead tank
 Rest house or Inspection bungalow. Circuit house. Police station
 Camping ground: Forest: reserved; protected
 Spaced names: administrative; locality or tribal KIKRI
 Hospital. Dispensary. Veterinary hospital
 Aerodrome. Helipad. Tourist site
 Power line: with pylons surveyed; with poles unsurveyed

REFERENCE


NH-10 National Highway No. 10

NOTES :

Heights are in metres and above Indian mean sea level.
Contours are approximate.
A relative height e.g. $\cdot 3r$ represent the approximate height in metres between the top and bottom of a steep slope.
Tanks shown top, in this area usually contain water from July to December
Canal distance stones are 1,000 feet apart and every existing fifth stone is shown.
Tube-wells are numerous throughout the sheet, only the important ones have been shown.
Unsettled lands and cut-canals in this sheet are generally mentioned in dry season. Permission to use those along canals is required from Irrigation authorities.
3,000 acre re-rectangulation studies of Bhikra Dam Project Surveys with their boundaries are shown as tertiary bench marks thus.....to 12 1/2 ft. BM 203-5.


COMPILATION INDEX

A. Surveyed during 1985–86. Updated for major details during 2004–05.



Projection – UTM Datum – WGS 84

Magnetic Variation from True North about $\frac{3^\circ}{4}$ East in 2000.



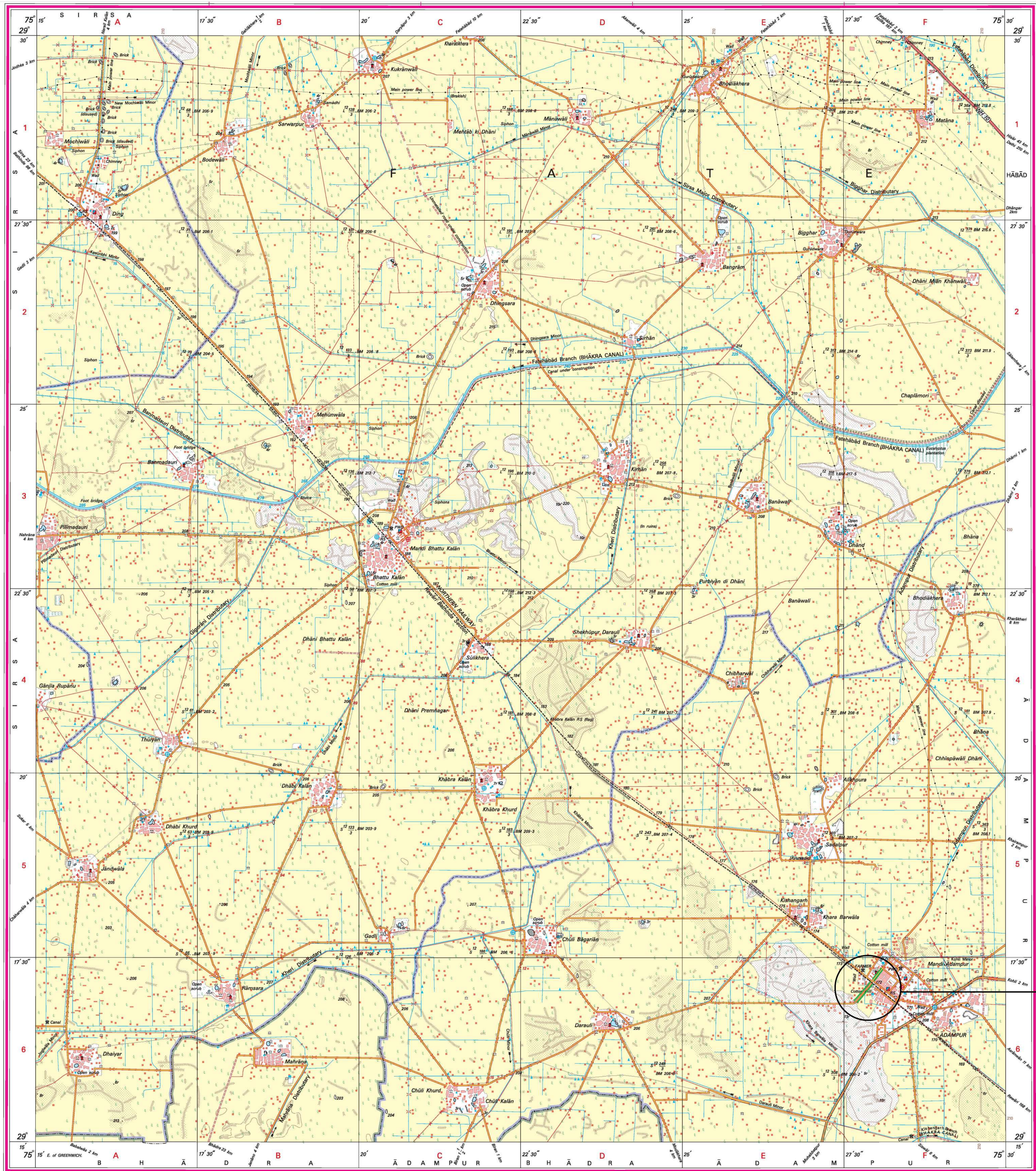
For further details about this map, please contact

Director
Haryāna Geo-Spatial Data Centre
Survey of India, Sector 32 A
Chandīgarh.
Fax : 0172 - 2604671

WEBSITE – www.surveyofindia.gov.in

Reproduction in whole or part by any means is prohibited without the written permission of Survey of India, the National Mapping Agency.

GOVERNMENT OF INDIA COPYRIGHT, 2007.



REG. No. -WPG D 07 (Haryāna GDC-1:50,000)

भारत के महासर्वेक्षक मेजर जनरल एम० गोपाल राव, पी०टी००८०, पी० जी० डि० (एरियल फोटो), एम०आई०एम०ए०, एम०सी०एच०, एम०आई०एस०, के निदेशन में प्रकाशित,
Published under the direction of Major General M. Gopal Rao, B.Tech., P.G.Dip. (Aerial Photo), MIME, MCA, FIS, Surveyor General of India
Survey of India, Hāthibarkala Estate, Post Box No. 37, Dehra Dūn – 248001 (Uttarākhānd)
Department of Science & Technology, Government of India.

PRINTED AT THE WESTERN PRINTING GROUP OF SURVEY OF INDIA.

Proposed Site

Mr. Vishal Kumar,
Executive Engineer,
Provincial Division,
Haryana PWD B&R B
Hisar