निर्यात के लिए नहीं NOT FOR EXPORT

OPEN SERIES MAP

No. H43K14

Scale 1:50,000

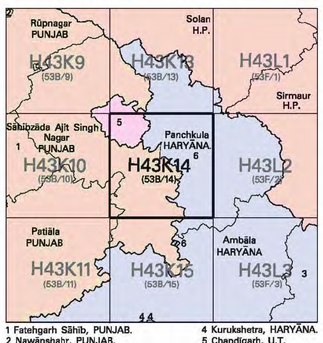

1 Fatehgarh Sāhib, PUNJAB.
2 Nawānshahr, PUNJAB.
3 Yamunānagar, HARYĀNĀ.
4 Kurukshetra, HARYĀNĀ.
5 Chandīgarh, U.T.

भारतीय सर्वेक्षण विभाग | SURVEY OF INDIA

1st Edition 2010. Price : Rs. 50 /-

CONVENTIONAL SYMBOLS

Express Highway: with toll; with bridge; with distance stone
Road metalled: according to importance
Roads double carriageway: according to importance
Unmetalled Road. Cart-track. Pack-track and pass. Foot-path
Streams: with track in bed; undefined. Canal
Dams: masonry or rock-filled; earthwork. Weir
River: dry with water channel; with island & rocks. Tidal river
Submerged rocks. Shoal. Swamp. Reeds
Wells: lined; unlined. Tube-well. Spring. Tanks: perennial; dry
Embankments: road or rail; tanks. Broken ground
Railways, broad gauge: double; single with station; under constn
Railways,other gauges: double; single with distance stone; do.
Mineral line or tramway. Kiln. Cutting with tunnel
Contours with sub-features. Rocky slopes. Cliffs
Sand features: (1)flat.(2)sand-hills (permanent). (3)dunes(shifting).
Towns or Villages: inhabited; deserted. Fort
Huts: permanent; temporary. Tower. Antiquities
Temple. Chhatri. Church. Mosque. Idgāh. Tomb. Graves
Lighthouse. Lightship. Buoys: lighted; unlighted. Anchorage
Mine. Vine on trellis. Grass. Scrub
Palms: palmyra; other. Plantain. Conifer. Bamboo. Other trees
Areas: cultivated; wooded. Surveyed tree
Boundary, International
" state: demarcated; undemarcated
" district; subdivision, tahsil or tāluk; forest
Boundary, Pillars: surveyed; unlocated; village trijunction.
Heights, triangulated: station; point; approximate. △ 200 . 200 . 200
Bench-mark: geodetic; tertiary; canal BM 63·3 . BM 63·3 . 63
Post office. Telegraph office. Overhead tank.
Rest house or inspection bungalow. Circuit house. Police station
Camping ground. Forest: reserved; protected CG RF PF
Spaced names: administrative; locality or tribal KIKRI NĀGA
Hospital. Dispensary. Veterinary: Hospital/Dispensary
Aerodrome. Heliped. Tourist site
Power line: with pylons surveyed; with poles unsurveyed

REFERENCES

NH 73 National Highway No. 73. Chy Chimney.

NOTES :-

Heights are in metres and above Indian mean sea level.
Contours are approximate.
The administrative headquarters of Haryāna and Punjab States are at Chandīgarh.
The state boundaries between Chandīgarh (U.T.) & Punjab, Chandīgarh (U.T.) & Haryāna, Haryāna & Punjab States have been surveyed as pointed out by the local officials on the ground but has not been verified by the Governments concerned.
Tanks, shown dry, in this area usually contain water from July to March.
Tube-wells are numerous in plain area of this sheet, only the important ones have been shown.
Sector numbers in Chandīgarh, S.A.S.Nagar (Mohāli) and Panchkula city areas are indicated by blue figures thus ..... 55.
Cart-track along Sanūr Canal is motorable in dry season. Permission to use it is required from the irrigation authorities.
The contours in this map have been shown at 10 metres vertical interval below 360 metres and 20 metres above it.
3,000-acre rectangulation stones of Bhākra Dam Project Surveys based on Origin 30° 00′ N , 75° 15′ E with their numbers are shown as tertiary bench-marks thus..... W 10 426 T , BM 290·1.

COMPILATION INDEX



A. Compiled from 1:25000 survey, 1995-98.
Updated for major details during 2005-06.

Projection – UTM Datum – WGS 84

Magnetic Variation from True North about 1° East in 2005.
(Increasing by about 1′ annually).

500 m to 1 cm 1:50,000 2 cm to 1 km

Metres 1000 500 0 1 2 3 Kilometres

CONTOUR INTERVAL 10 / 20 METRES

For further details about this map, please contact
Director
Punjab, Haryāna & Chandīgarh Geo-Spatial Data Centre
Survey of India, Sector 32 A
Chandīgarh.
Fax : 0172 – 2604671

WEBSITE – www.surveyofindia.gov.in

Reproduction in whole or part by any means is prohibited without the written permission of Survey of India, the National Mapping Agency.

© GOVERNMENT OF INDIA COPYRIGHT, 2010.

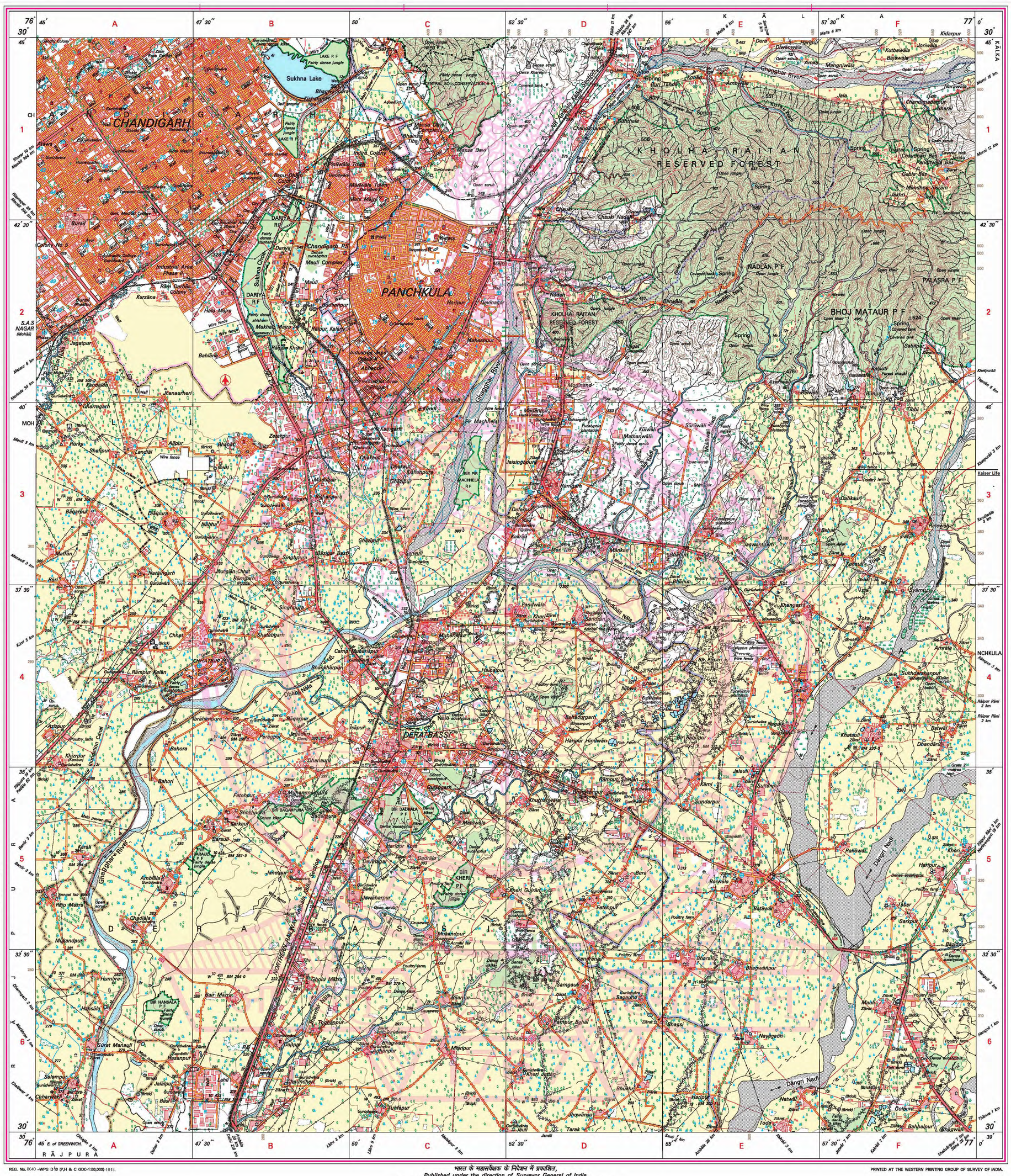

REG. No. 8040 –WPG D'10 (P,H & C (DDC-1:50,000)-1015.

भारत के महासर्वेक्षक के निदेशन में प्रकाशित,
Published under the direction of Surveyor General of India,
Survey of India, Hāthibarkala Estate, Post Box No. 37, Dehra Dūn– 248001 (Uttarākhand),
Department of Science & Technology, Government of India.

PRINTED AT THE WESTERN PRINTING GROUP OF SURVEY OF INDIA.

| Located at: D:\Work\osm 50\osm punjab\H43K14\3 grs\h43k14 53b14 30dec09 manual patt expose.GRS | Size: 614.335 x 836.99 mm | Date: 16-DEC-11 - 12:00:06 | SmartID: 4CNC5F | Resolution: ppi | Dot: | Inks : Yellow Cyan Black Magenta | Configuration: bctrans1.ppd | Emulsion: Right Reading |

The pdf maps downloaded from this site shall not be copied to pass on to other user or commercialized. Users can use the map for their studies, researches and development projects. Export, Commercialization, alteration and any kind of illegal practices are not allowed in these pdf OSM maps