




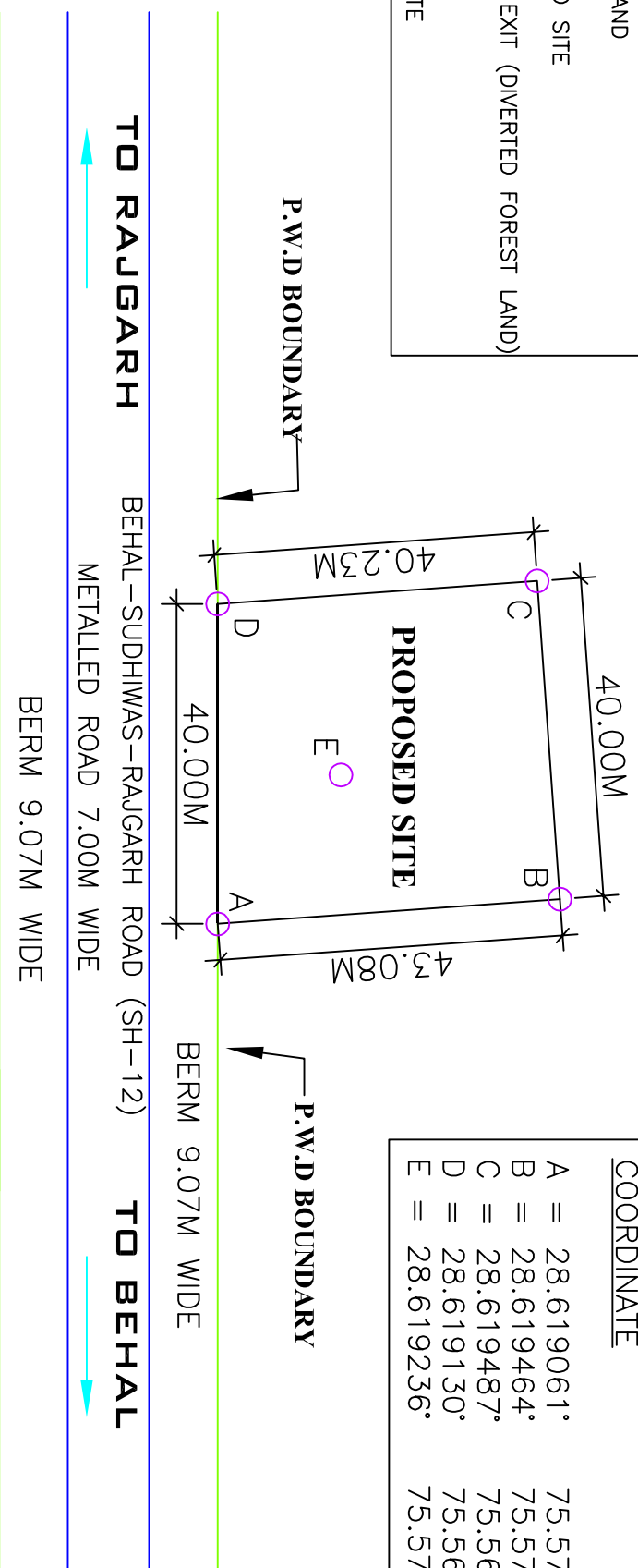


PROPOSED HPCL RETAIL OUTLET ON BEHAL-SUDHIWAS-RAJGARH ROAD(SH-12),AT CHAINAGE 201.045(RHS), CENTRE OF PLOT AT VILLAGE SUDHIWAS, SUB-TEHSIL BEHAL, TEHSIL- LOHARU, DISTRICT BHIWANI (HARYANA)



LEGEND

	FOREST LAND
	PROPOSED SITE
	ENTRY & EXIT (DIVERTED FOREST LAND)
	ROAD
	COORDINATE



COORDINATE

A =	28.619061°	75.570221°
B =	28.619464°	75.570294°
C =	28.619487°	75.569906°
D =	28.619130°	75.569843°
E =	28.619236°	75.570070°

GEO REFERENCE MAP