




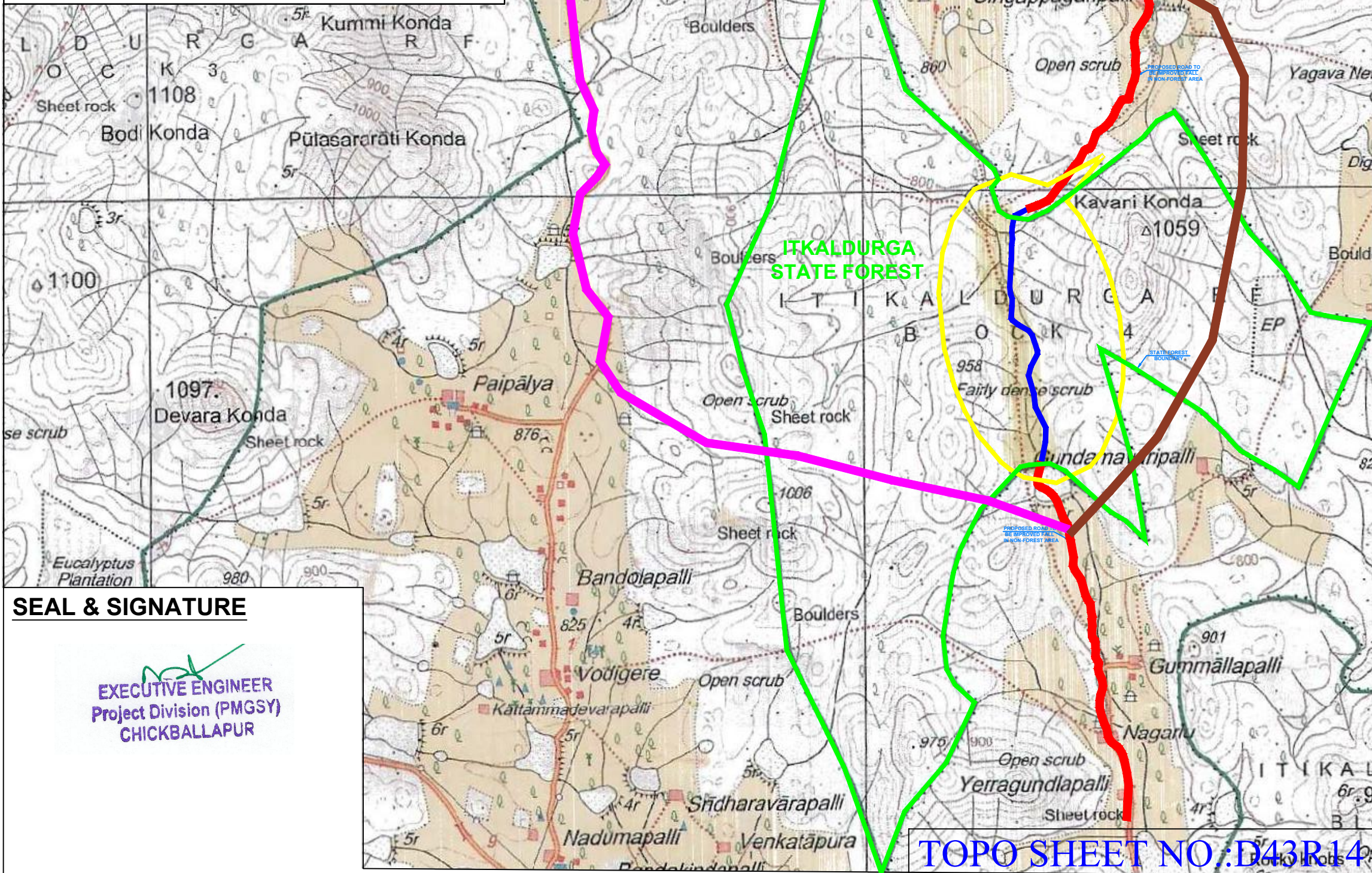


THE TOPO (Location) MAP SHOWING THE ALTERNATIVE OPTION IN FAVOR OF EXECUTIVE ENGINEER (EE), PRADHAN MANTRI GRAM SADAK YOJANA (PMGSY). KARNATAKA RURAL ROAD DEVELOPMENT AGENCY (KRRDA), CHIKKABALLAPURA - 562 101.
(IMPROVEMENT TO THE ROAD CONNECTING FROM PATHAPALYA TO POLANAYAKANAHALLI Via. KAMASANAHALLI, PEDDANAGURLU IN BAGEPALLI TALUK, CHIKKABALLAPURA DITRICT,)

SCALE :-1:50000		N 
INDEX		
S.L No.	SYMBOL	DESCRIPTION
01		OPTION-1 APPLIED AREA FOR FC
02		OPTION-2 AREA FOR ROAD
03		OPTION-3 AREA FOR ROAD
04		PROPOSED ALIGNNEMENT
ALTERNATIVE OPTION AREA DETAILS & REMARKS		
SL. NO.	DESCRIPTION	REMARKS
1	OPTION-1	ITS EXISTING ROAD TO IMPROVE & ITS COVERD PLAIN AREA
2	OPTION-2	IT IS ALSO FALL IN FOREST & ROCKY HIGH HILL PORTION ITS HAVE MAXIMUM BLASTING IN FOREST AREA
3	OPTION-3	ITS REQUIRED MAXIMUM FOREST AREA INCLUDING BLASTING & ALSO MAXIMUM COST OF AMOUNT REQUIRED



SEAL & SIGNATURE


EXECUTIVE ENGINEER
Project Division (PMGSY)
CHICKBALLAPUR

TOPO SHEET NO:D43R14