

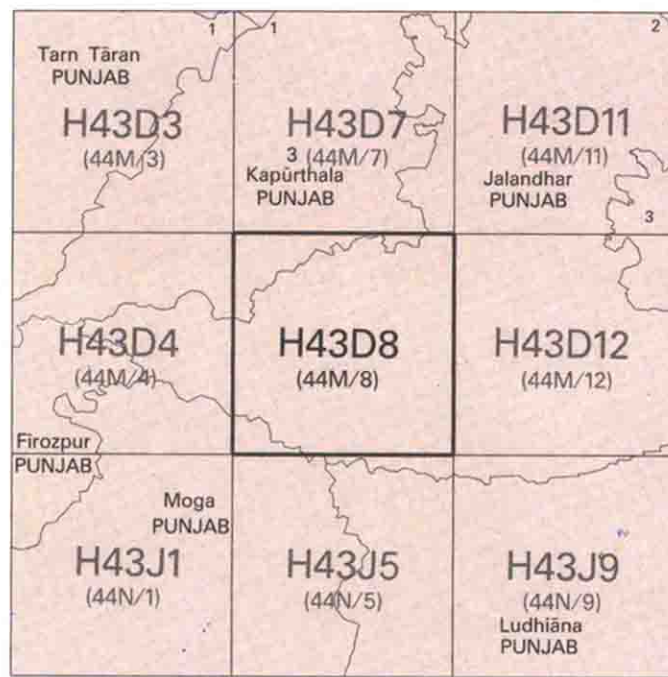


निर्यात के लिए नहीं NOT FOR EXPORT

OPEN SERIES MAP

No. H43D8

Scale 1:50,000



1 Amritsar, PUNJAB.  
2 Hoshiarpur, PUNJAB.

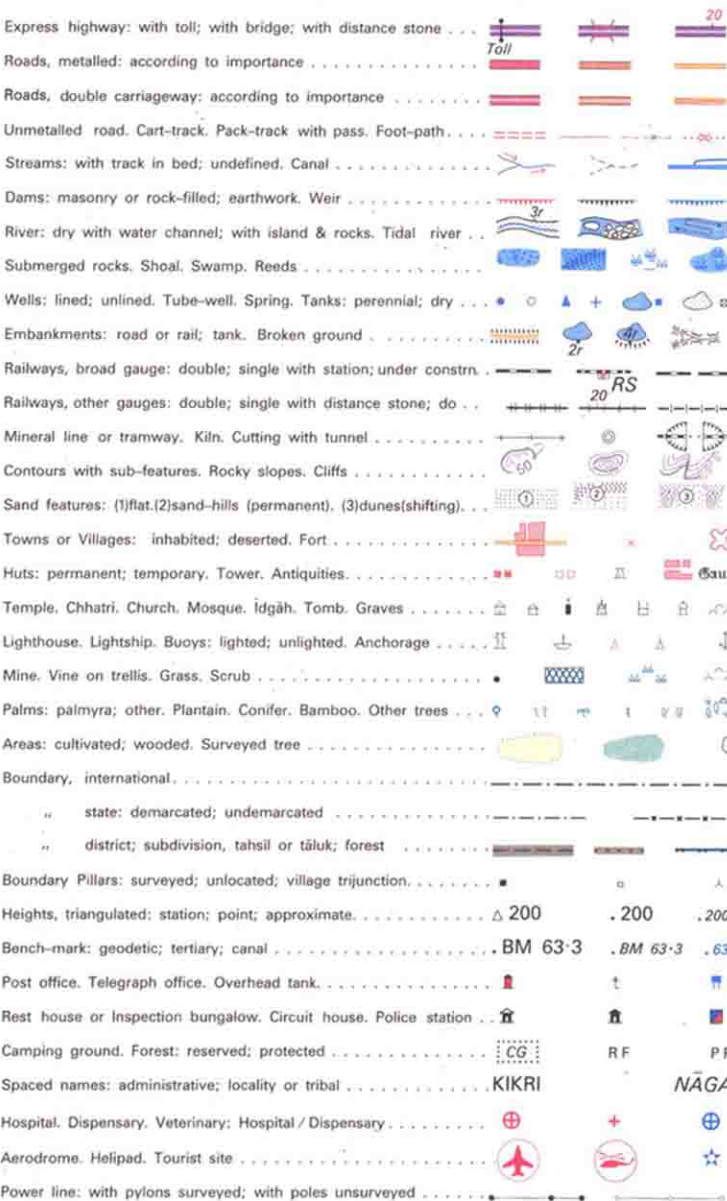
भारतीय सर्वेक्षण विभाग

SURVEY OF INDIA

1st Edition 2009.

Price : Rs. 50/-

CONVENTIONAL SYMBOLS



REFERENCES

NR Northern Railway NW 71 National Highway No. 71

NOTES

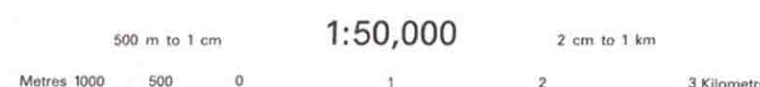
Permission to use cart-tracks and unmetalled roads along canals is required from the Irrigation authorities. Distance stones along canals and protective embankment are 1,000 feet apart and every fifth existing stone is shown. Tube-wells are numerous throughout the sheet, only the important ones have been shown. The course of Satluj River is liable to continual change owing to shifting of the river bed. A relative height . . . & . . . represents the approximate height, in metres, between the top and bottom of a step slope. A relative height, e.g., 3r, marked along a canal, indicates the height of the top of the canal embankment above the adjacent country. The places of Antiquarian importance falling in square numbers A2, C2 and D2 belong to Moghul period. These are protected monuments maintained by Archaeological Survey of India. The administrative boundaries and names have been brought up-to-date to 2007.

COMPILATION INDEX

A. Compiled from 1:25,000 survey, 1995-96. Updated for major details during 2005-06.

Projection - UTM Datum - WGS 84

Magnetic Variation from True North about 1 1/4° East in 2005. Increasing by about 1' annually.

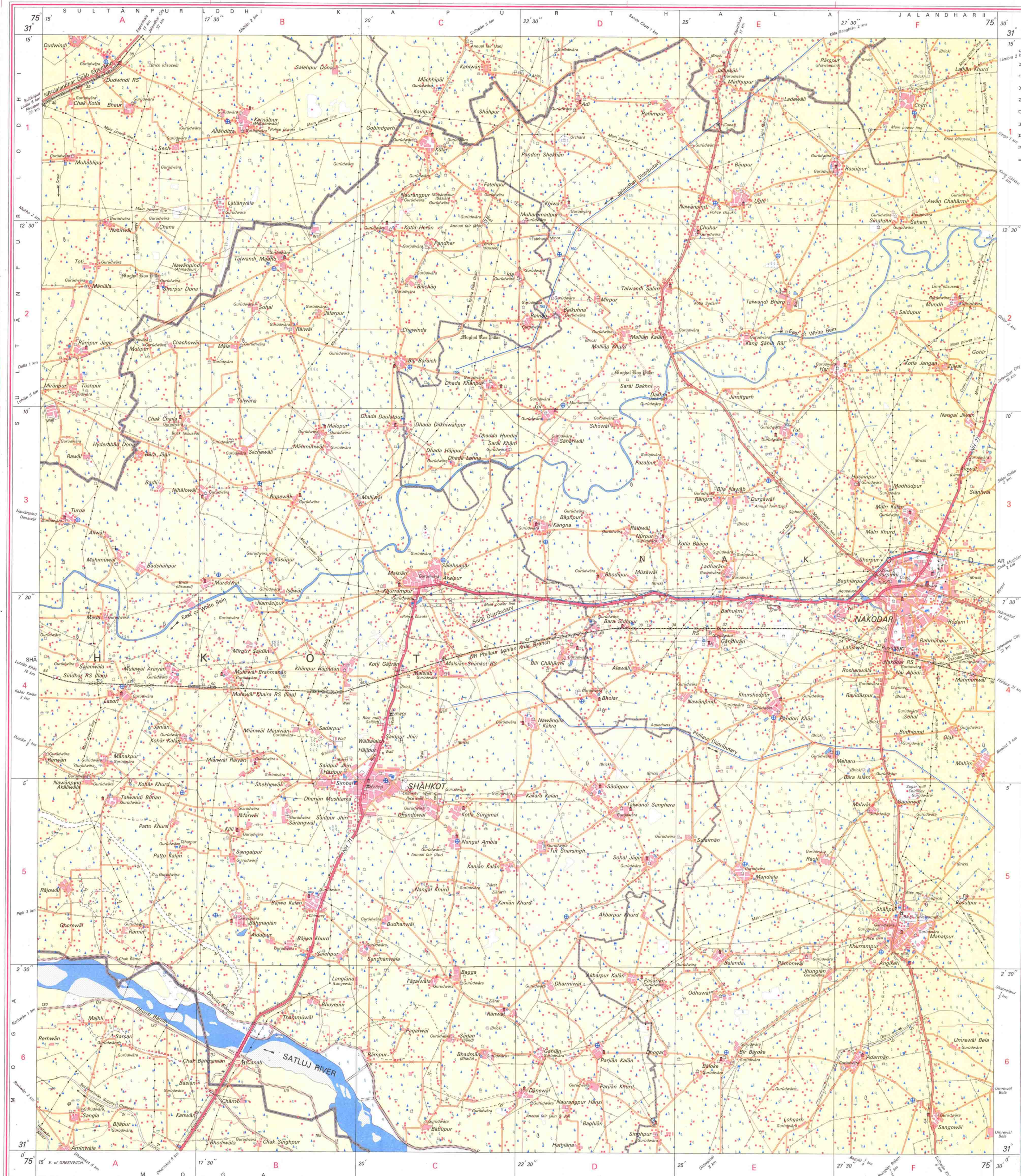


For further details about this map, please contact Director Punjab, Haryana & Chandigarh Geo-Spatial Data Centre Survey of India, Sector 32 A Chandigarh. Fax : 0172 - 2604671

WEBSITE - www.surveyofindia.gov.in

Reproduction in whole or part by any means is prohibited without the written permission of Survey of India, the National Mapping Agency.

GOVERNMENT OF INDIA COPYRIGHT, 2009.



REG. No. 37A(W)PG D 09 (P, H & C) GDC-1:50,000-1015.

भारत के सर्वेक्षण के विभाग ने प्रकाशित, Published under the direction of Surveyor General of India, Survey of India, Hathi Bunka Estate, Post Box No. 37, Dehra Dun - 248001 (Uttarakhand), Department of Science & Technology, Government of India.

PRINTED AT THE WESTERN PRINTING GROUP OF SURVEY OF INDIA.