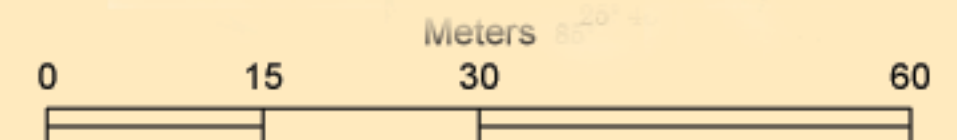
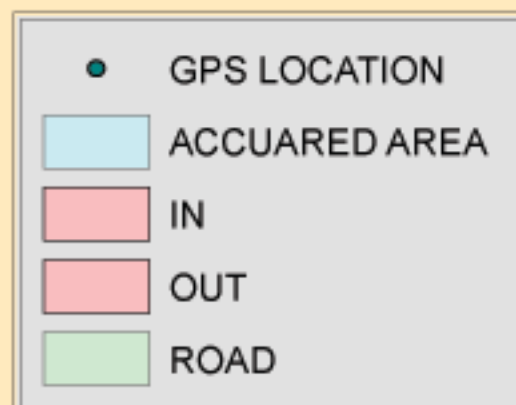
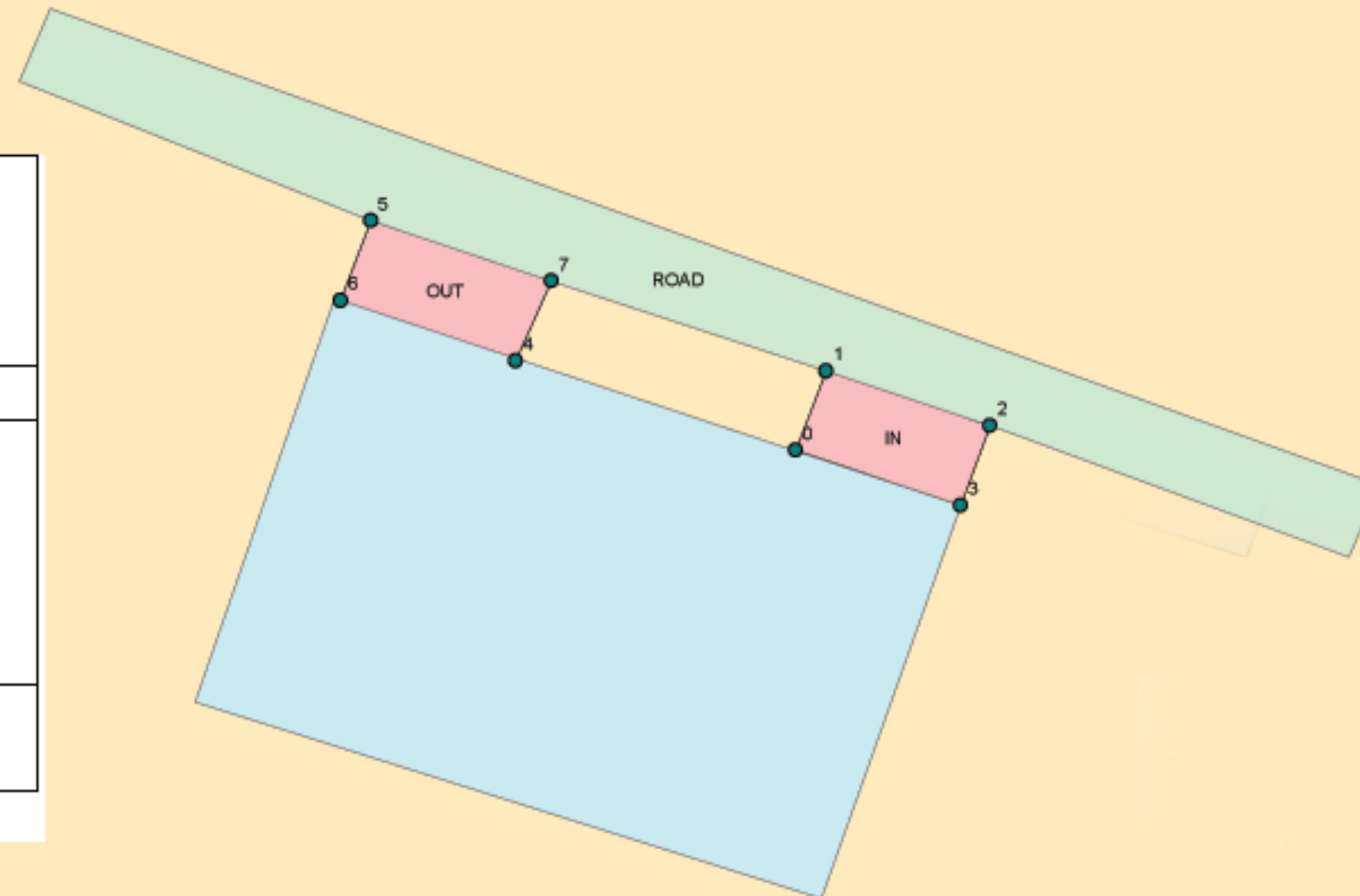


PROPOSED PLAN MAP FOR PETROL PUMP ON ROSARA-HATHAURI KOTHI ROAD BY RAMESH RAM



SL. No.	GPS Reading	
	Lat	Long.
1	25°56'45.87"N	85°59'17.05"E
2	25°56'45.76"N	85°59'17.31"E
3	25°56'45.93"N	85°59'17.42"E
4	25°56'46.04"N	85°59'17.17"E
5	25°56'46.43"N	85°59'17.45"E
6	25°56'46.32"N	85°59'17.69"E
7	25°56'46.48"N	85°59'17.81"E
8	25°56'46.60"N	85°59'17.58"E
9	25°56'45.35"N	85°59'18.14"E
10	25°56'46.09"N	85°59'18.65"E



1:525