

**TOPOSHEET MAP FOR CONSTRUCTION OF ROAD FROM NAND TO SAR SABAL,
UNDER 'NABARD', PWD(R&B) DIVISION KATHUA, DISTRICT KATHUA.**




TOPOSHEET NO. 43 P/6

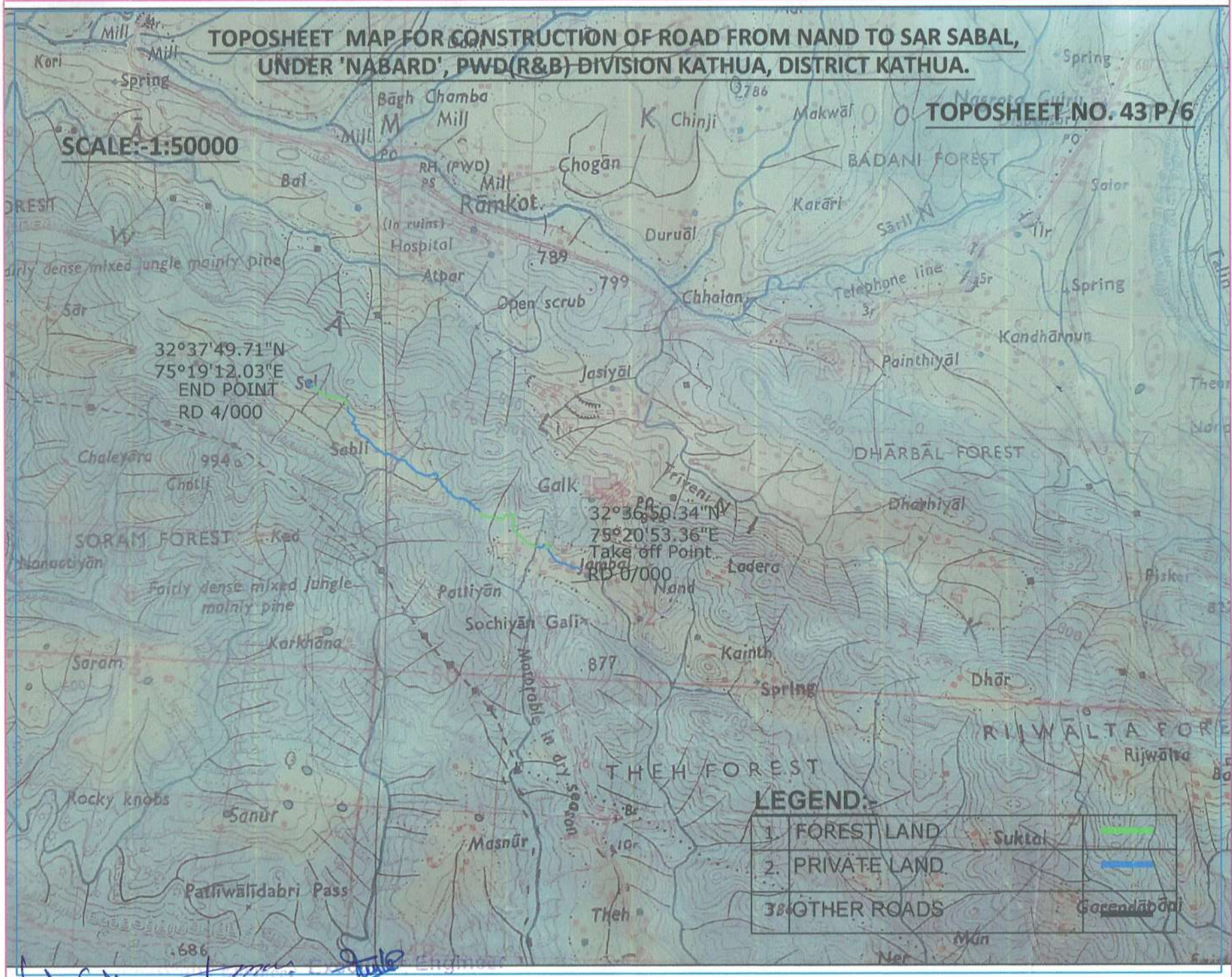
SCALE: 1:50000

32°37'49.71"N
75°19'12.03"E
END POINT
RD 4/000

32°36'50.34"N
75°20'53.36"E
Take off Point
RD 07000

LEGEND:

1. FOREST LAND	Suktai	
2. PRIVATE LAND		
3. OTHER ROADS	Garendābāi	



Handwritten: Engineer
P.W.D. (R&B) Div.
Kathua