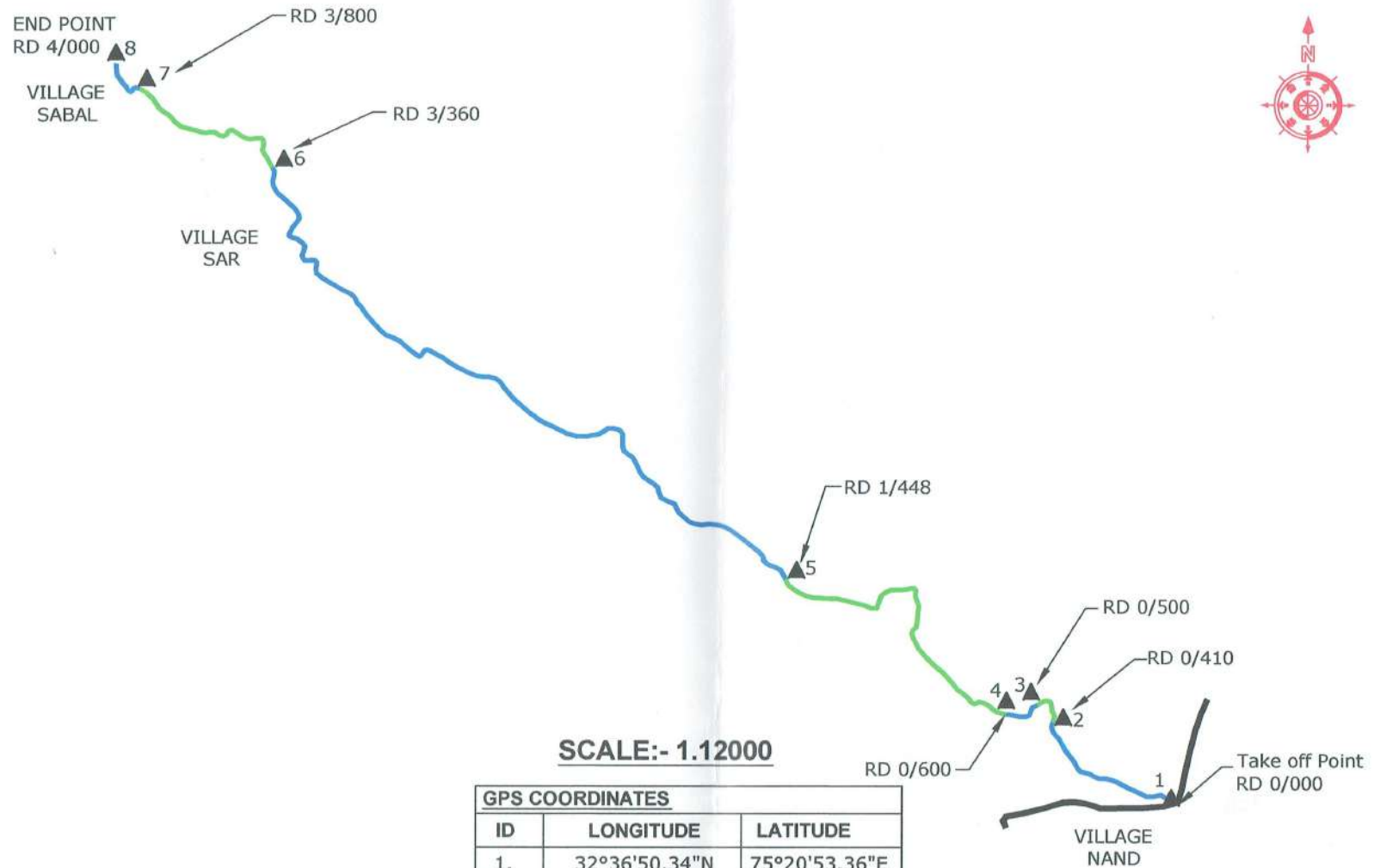





**GEO REFERENCE MAP FOR CONSTRUCTION OF ROAD FROM NAND TO SAR SABAL, UNDER 'NABARD', PWD(R&B) DIVISION KATHUA, DISTRICT KATHUA.**



**SCALE:- 1.12000**

GPS COORDINATES		
ID	LONGITUDE	LATITUDE
1.	32°36'50.34"N	75°20'53.36"E
2.	32°36'56.80"N	75°20'41.75"E
3.	32°36'58.13"N	75°20'40.30"E
4.	32°36'57.44"N	75°20'37.24"E
5.	32°37'8.51"N	75°20'15.88"E
6.	32°37'41.83"N	75°19'26.48"E
7.	32°37'48.07"N	75°19'14.22"E
8.	32°37'49.71"N	75°19'12.03"E

**LEGEND:-**

1.	FOREST LAND	
2.	PRIVATE LAND	
3.	OTHER ROADS	

*Vasudev Singh*  
 Assistant Executive Engineer  
 P.W.D. (R&B) Sub-Division-II  
 Kathua

*Prady*  
 Executive Engineer  
 P.W.D. (R&B) Div.  
 Kathua