CADASTRAL MAP SHOWING 56.248 HA. LAND PROPOSED FOR COMPENSATORY AFFORESTATION (CA)
VILLAGE - AMGAON-JAMGAON - KHADI,TEH.-CHHUIKHADAN,DISTT.:- KHAIRAGARH-CHHUIKHADAN-GANDAI (C.G.)
SCALE : 1:4000

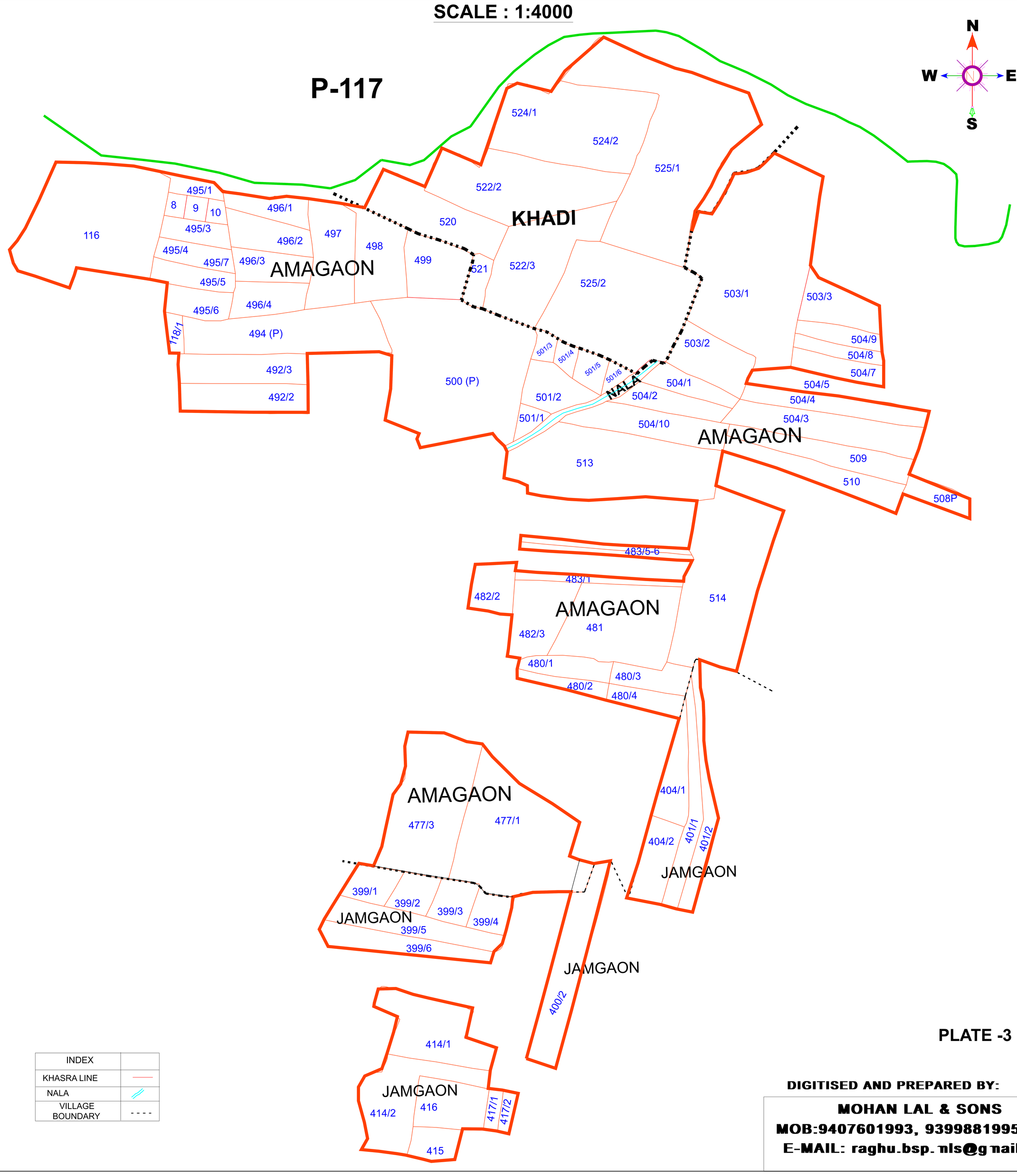

PLATE -3

INDEX	
KHASRA LINE	
NALA	
VILLAGE BOUNDARY	- - - -

DIGITISED AND PREPARED BY:

MOHAN LAL & SONS

MOB:9407601993, 9399881995

E-MAIL: raghu.bsp.nls@gmail.com

DGPS SURVEY MAP SHOWING 50.030 HA. LAND PRPOSED FOR COMPENSATORY AFFORESTATION (CA)
VILLAGE - SAUNI,TEH.- BALRAMPUR
DISTT.:- BALRAMPUR-RAMANUJGANJ (C.G.)
PLATE-I

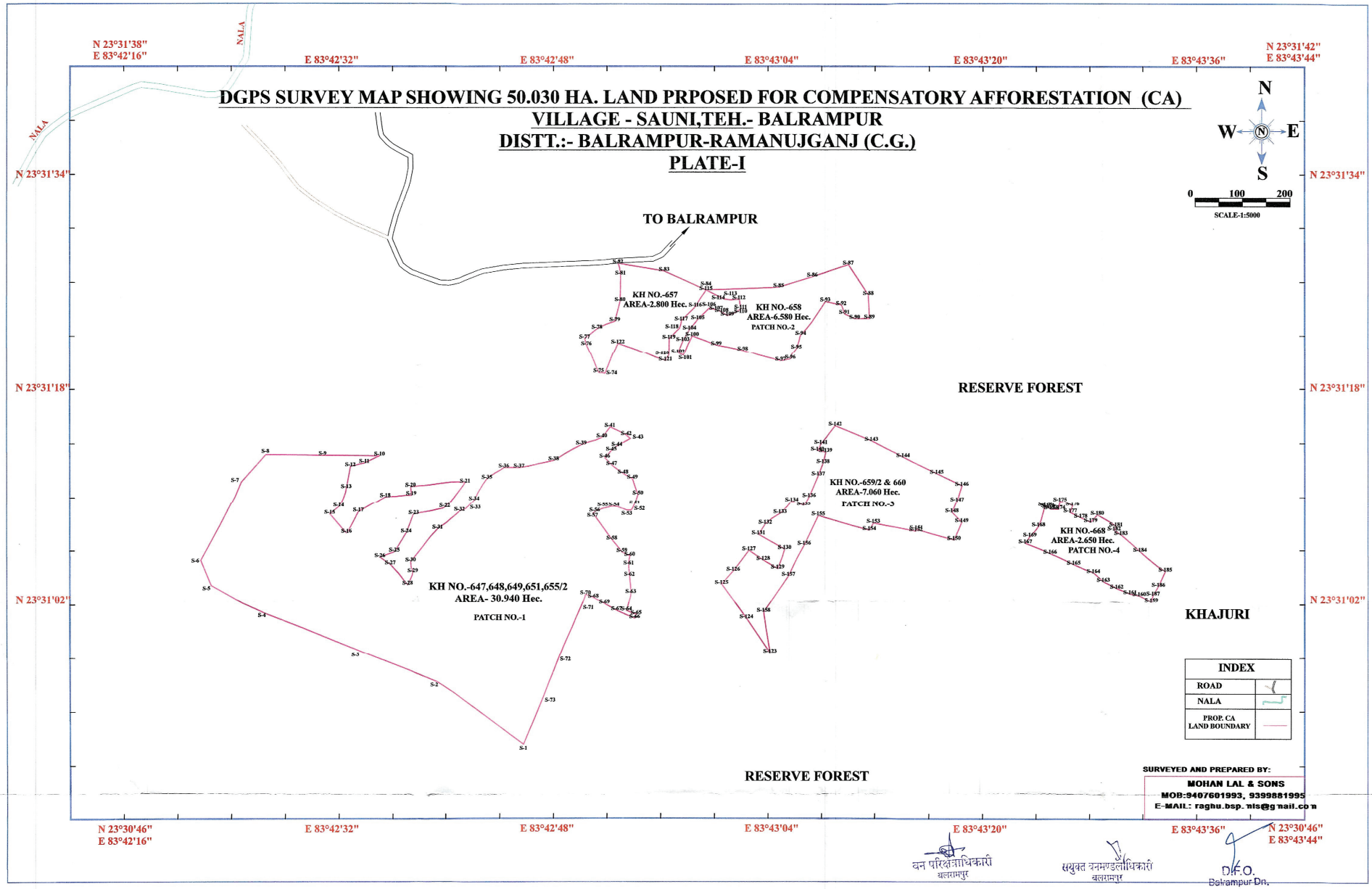

वन परिक्षेत्राधिकारी
बलरामपुर

संयुक्त वनमण्डलाधिकारी
बलरामपुर

D.F.O.
Balrampur Dn.

MOHAN LAL & SONS
BILASPUR

CADASTRAL MAP SHOWING 50.210 HA. LAND PRPOSED FOR COMPENSATORY AFFORESTATION (CA)
VILLAGE - SAUNI,TEH.- BALRAMPUR
DISTT.:- BALRAMPUR-RAMANUJGANJ (C.G.)
PLATE-III

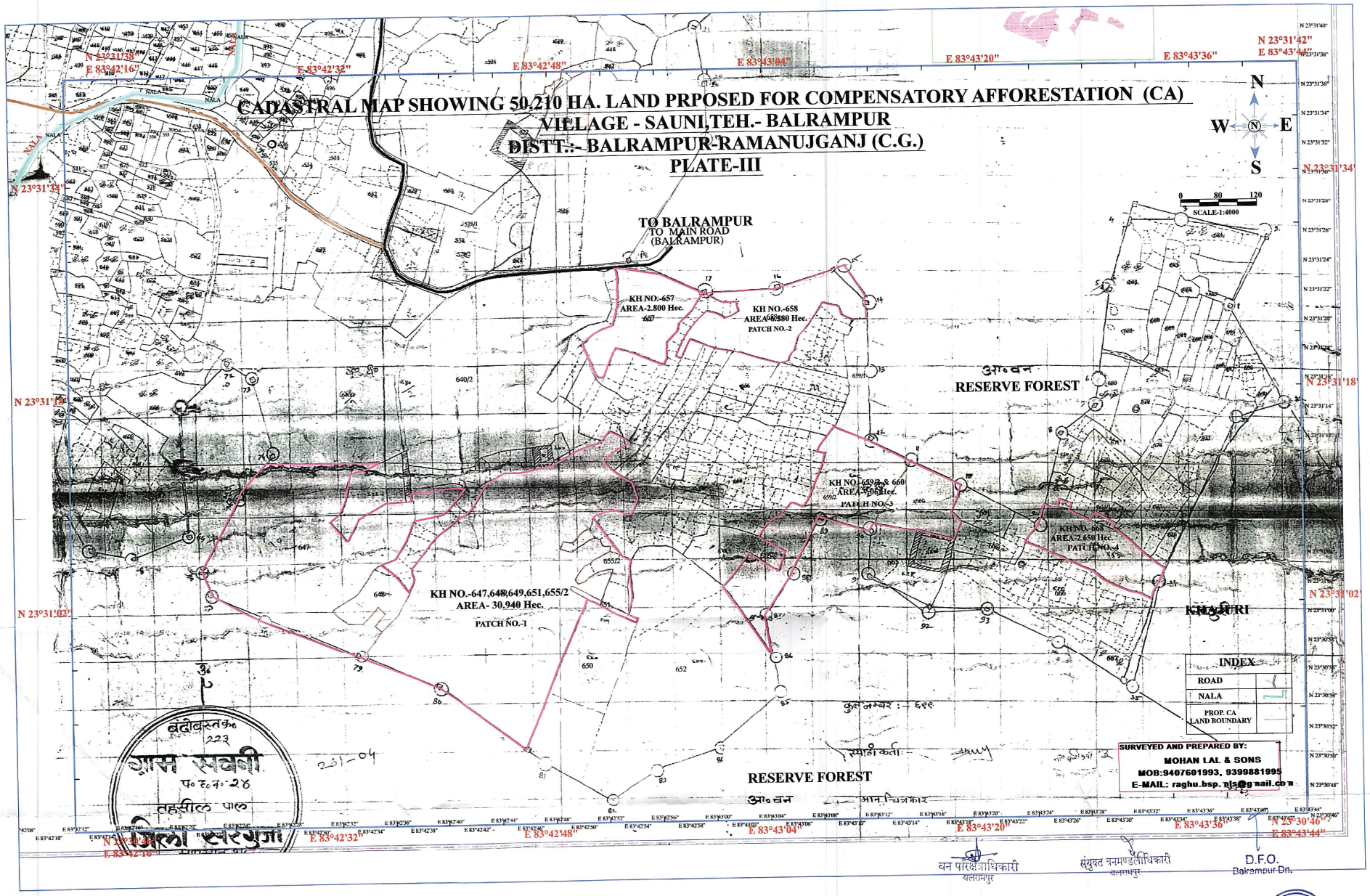

वन परिक्षेत्राधिकारी
बलरामपुर

संयुक्त वनमण्डलाधिकारी
बलरामपुर

D.F.O.
Balrampur Dn.

MOHAN LAL & SONS
BILASPUR

DGPS SURVEY MAP SHOWING 15.644 HA. LAND PROPOSED FOR COMPENSATORY AFFORESTATION (CA)VILLAGE - MAGAJI, TEH.- CHANDO SAMRI ,DISTT.:- BALRAMPUR-RAMANUJGANJ (C.G.)

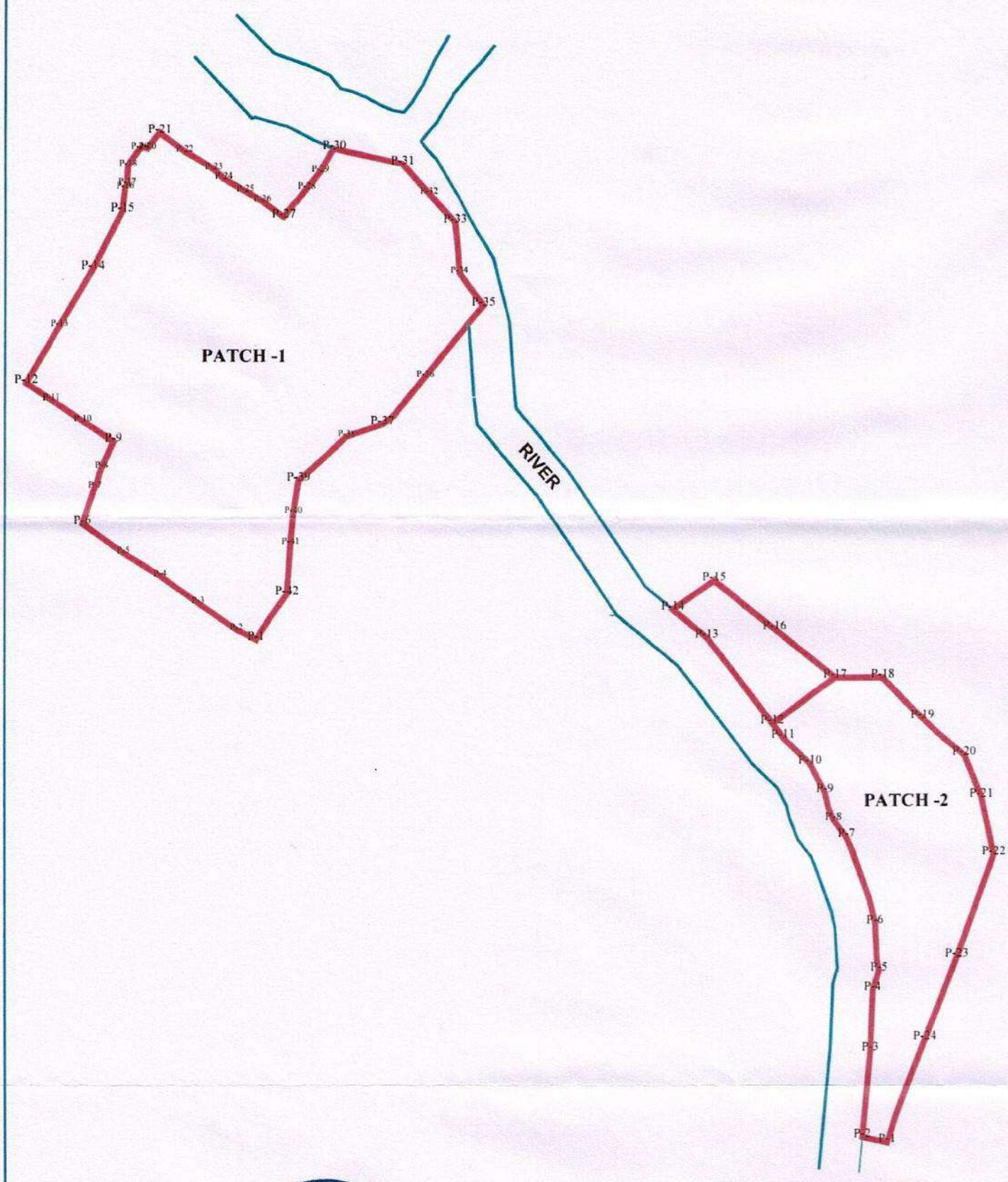

VILLAGE -MAGAJI,TEHSIL-CHANDO SAMRI, Distt.: BALRAMPUR-RAMANUJGANJ (C.G.)

(Area-10.784 Hectare)--PATCH-I

Point ID	X(Easting)	Y(Northing)	Latitude	Longitude
P-1	788082.905	2596707.392	23,27,17.825049	83,49,11.387245
P-2	788064.218	2596717.014	23,27,18.14946	83,49,10.736017
P-3	788028.358	2596742.446	23,27,18.998297	83,49,9.491127
P-4	787992.497	2596767.879	23,27,19.847165	83,49,8.246199
P-5	787957.843	2596789.707	23,27,20.578175	83,49,7.04127
P-6	787919.269	2596817.159	23,27,21.494339	83,49,5.702215
P-7	787930.969	2596851.613	23,27,22.605924	83,49,6.137881
P-8	787937.145	2596870.585	23,27,23.218185	83,49,6.368396
P-9	787948.213	2596894.525	23,27,23.988687	83,49,6.774563
P-10	787919.54	2596913.767	23,27,24.631898	83,49,5.778401
P-11	787889.992	2596933.6	23,27,25.294859	83,49,4.751839
P-12	787866.22	2596949.705	23,27,25.833061	83,49,3.926048
P-13	787897.499	2597003.868	23,27,27.572317	83,49,5.064598
P-14	787928.778	2597058.03	23,27,29.311536	83,49,6.203156
P-15	787956.32	2597112.963	23,27,31.078172	83,49,7.210691
P-16	787958.965	2597134.127	23,27,31.763874	83,49,7.318414
P-17	787960.731	2597137.647	23,27,31.877076	83,49,7.383016
P-18	787961.721	2597154.391	23,27,32.420273	83,49,7.429424
P-19	787972.818	2597170.439	23,27,32.934431	83,49,7.831177
P-20	787979.811	2597170.726	23,27,32.939301	83,49,8.077569
P-21	787991.43	2597186.119	23,27,33.431852	83,49,8.497248
P-22	788014.74	2597168.369	23,27,32.840509	83,49,9.305645
P-23	788042.228	2597151.952	23,27,32.289799	83,49,10.262048
P-24	788051.544	2597143.224	23,27,32.00039	83,49,10.584
P-25	788071.909	2597131.989	23,27,31.62252	83,49,11.293208
P-26	788088.065	2597122.723	23,27,31.311281	83,49,11.855594
P-27	788108.21	2597107.823	23,27,30.814514	83,49,12.554524
P-28	788129.627	2597134.379	23,27,31.663383	83,49,13.326858
P-29	788142.596	2597150.101	23,27,32.165756	83,49,13.794295
P-30	788155.633	2597171.573	23,27,32.854839	83,49,14.268098
P-31	788220.006	2597157.595	23,27,32.359836	83,49,16.524741
P-32	788244.792	2597130.453	23,27,31.462499	83,49,17.378601
P-33	788269.579	2597103.312	23,27,30.565194	83,49,18.232493
P-34	788273.633	2597055.402	23,27,29.006547	83,49,18.342121
P-35	788296.473	2597024.329	23,27,27.982774	83,49,19.124747
P-36	788241.826	2596956.242	23,27,25.806206	83,49,17.153856
P-37	788201.314	2596911.05	23,27,24.36423	83,49,15.696416
P-38	788167.825	2596899.42	23,27,24.007834	83,49,14.509403
P-39	788122.661	2596858.526	23,27,22.708407	83,49,12.89117
P-40	788117.773	2596827.766	23,27,21.712467	83,49,12.697854
P-41	788115.262	2596798.228	23,27,20.754703	83,49,12.589064
P-42	788111.907	2596750.571	23,27,19.20899	83,49,12.438055

VILLAGE -MAGAJI,TEHSIL-CHANDO SAMRI, Distt.: BALRAMPUR-RAMANUJGANJ (C.G.)

(Area-4.860 Hectare)-PATCH-2

Point ID	X(Easting)	Y(Northing)	Latitude	Longitude
P-1	788676.98	2596227.87	23,27,1.872075	83,49,31.969776
P-2	788653.53	2596232.86	23,27,2.049103	83,49,31.147708
P-3	788661.33	2596316.07	23,27,4.746691	83,49,31.479827
P-4	788663.64	2596373.64	23,27,6.615023	83,49,31.600954
P-5	788669.58	2596392.3	23,27,7.217289	83,49,31.822967
P-6	788665.95	2596437.06	23,27,8.673356	83,49,31.726128
P-7	788639.01	2596519.75	23,27,11.376316	83,49,30.834775
P-8	788626.86	2596535.84	23,27,11.906649	83,49,30.418277
P-9	788618.68	2596563.1	23,27,12.797274	83,49,30.149052
P-10	788604.73	2596590.29	23,27,13.689107	83,49,29.67689
P-11	788579.42	2596614.79	23,27,14.501045	83,49,28.802917
P-12	788569.34	2596628.41	23,27,14.949937	83,49,28.4573
P-13	788507.64	2596709.52	23,27,17.623383	83,49,26.341358
P-14	788475.52	2596736.59	23,27,18.52323	83,49,25.229302
P-15	788514.32	2596764.05	23,27,19.390161	83,49,26.614286
P-16	788571.32	2596717.87	23,27,17.854101	83,49,28.588849
P-17	788628.31	2596671.7	23,27,16.318068	83,49,30.563365
P-18	788673.05	2596671.88	23,27,16.295438	83,49,32.138357
P-19	788710.45	2596633.89	23,27,15.037607	83,49,33.428721
P-20	788750.22	2596598.66	23,27,13.868224	83,49,34.804604
P-21	788766.16	2596558.82	23,27,12.564032	83,49,35.338126
P-22	788777.52	2596502.93	23,27,10.741543	83,49,35.699379
P-23	788743.05	2596405.9	23,27,7.592636	83,49,34.418372
P-24	788712.72	2596326.21	23,27,5.043272	83,49,33.295983

0 150 300 450
SCALE- 1:15000

INDEX	
PROP. CA LAND BOUNDARY	

Legends
- SURVEYED GROUND CONTROL POINTS
- SURVEY SITE AREA-15.644 HECTARES
- TOPOSHEET NO MAP NO-64-M-15

Geographic Coordinate Systems
WGS 1984
Projected Coordinate Systems
WGS 1984 UTM Zone- 44N

MOHAN LAL & SONS BILASPUR (C.G.)

SURVEYED AND PREPARED BY:
MOHAN LAL & SONS
MOB:9407601993, 9399881995
E-MAIL: raghu.bsp.mls@gmail.com

649

DGPS SURVEY MAP SHOWING 32.236 HA. LAND PROPOSED FOR COMPENSATORY AFFORESTATION (CA)
VILLAGE - DUMARKHOLI,TEH.- CHANDO SAMRI ,DISTT.:- BALRAMPUR-RAMANUJGANJ (C.G.)

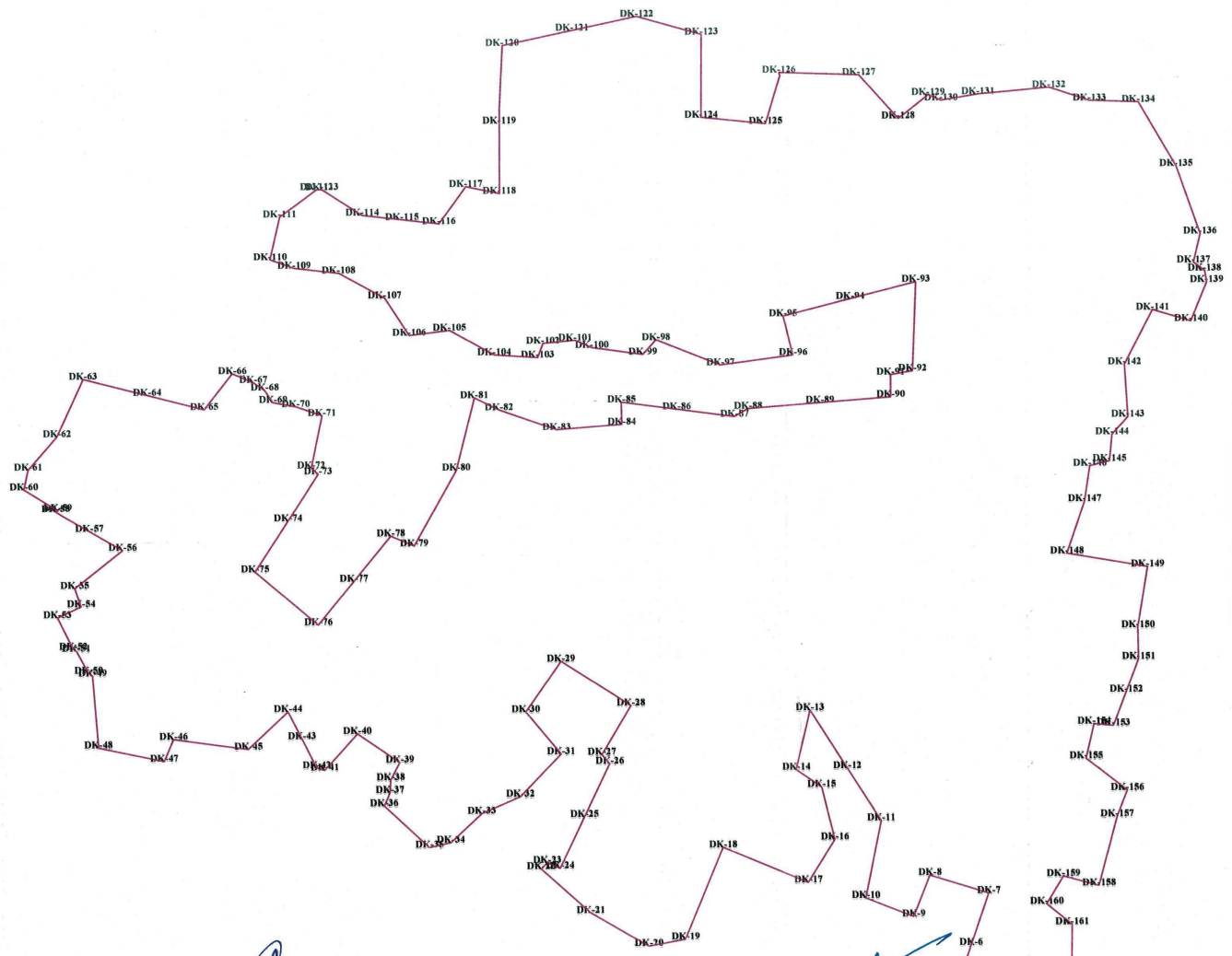

वन परिक्षेत्राधिकारी
चान्दो

संयुक्त वनमण्डलाधिकारी
बलरामपुर

D.F.O.
Balrampur Dn.

N
W E
S

0 150 300 450

SCALE- 1:15000

VILLAGE- DUMARKHOLI,TEHS.-CHANDO SAMRI,
Distt.- BALRAMPUR-RAMANUJGANJ (C.G.)
(Area 32.236 Hectare)

Sr.No.	Point ID	X(Easting)	Y(Northing)	Latitude	Longitude
1	DK-1	832871.6495	2587776.3570	23.2142.4611	83.36.24.7962
2	DK-2	832893.9442	2587774.9842	23.2142.4011.7911	83.36.25.1.7956
3	DK-3	832896.1207	2587765.8212	23.2142.3.8.5.21	83.36.25.1.8.8.7
4	DK-4	832911.9.7.92	2587765.8212	23.2142.3.8.5.21	83.36.25.1.8.8.7
5	DK-5	832928.9.7.92	2587772.4242	23.2142.3.8.2.4.5	83.36.25.2.2.1.5
6	DK-6	832942.1.4.92	2587808.4.7.92	23.2142.3.7.9.4.9	83.36.25.3.3.7.9
7	DK-7	832951.7.8.92	2587808.4.7.92	23.2142.3.7.9.4.9	83.36.25.3.3.7.9
8	DK-8	832951.7.8.92	2587808.4.7.92	23.2142.3.7.9.4.9	83.36.25.3.3.7.9
9	DK-9	832951.7.8.92	2587808.4.7.92	23.2142.3.7.9.4.9	83.36.25.3.3.7.9
10	DK-10	832951.7.8.92	2587808.4.7.92	23.2142.3.7.9.4.9	83.36.25.3.3.7.9
11	DK-11	832951.7.8.92	2587808.4.7.92	23.2142.3.7.9.4.9	83.36.25.3.3.7.9
12	DK-12	832951.7.8.92	2587808.4.7.92	23.2142.3.7.9.4.9	83.36.25.3.3.7.9
13	DK-13	832951.7.8.92	2587808.4.7.92	23.2142.3.7.9.4.9	83.36.25.3.3.7.9
14	DK-14	832951.7.8.92	2587808.4.7.92	23.2142.3.7.9.4.9	83.36.25.3.3.7.9
15	DK-15	832951.7.8.92	2587808.4.7.92	23.2142.3.7.9.4.9	83.36.25.3.3.7.9
16	DK-16	832951.7.8.92	2587808.4.7.92	23.2142.3.7.9.4.9	83.36.25.3.3.7.9
17	DK-17	832951.7.8.92	2587808.4.7.92	23.2142.3.7.9.4.9	83.36.25.3.3.7.9
18	DK-18	832951.7.8.92	2587808.4.7.92	23.2142.3.7.9.4.9	83.36.25.3.3.7.9
19	DK-19	832951.7.8.92	2587808.4.7.92	23.2142.3.7.9.4.9	83.36.25.3.3.7.9
20	DK-20	832951.7.8.92	2587808.4.7.92	23.2142.3.7.9.4.9	83.36.25.3.3.7.9
21	DK-21	832951.7.8.92	2587808.4.7.92	23.2142.3.7.9.4.9	83.36.25.3.3.7.9
22	DK-22	832951.7.8.92	2587808.4.7.92	23.2142.3.7.9.4.9	83.36.25.3.3.7.9
23	DK-23	832951.7.8.92	2587808.4.7.92	23.2142.3.7.9.4.9	83.36.25.3.3.7.9
24	DK-24	832951.7.8.92	2587808.4.7.92	23.2142.3.7.9.4.9	83.36.25.3.3.7.9
25	DK-25	832951.7.8.92	2587808.4.7.92	23.2142.3.7.9.4.9	83.36.25.3.3.7.9
26	DK-26	832951.7.8.92	2587808.4.7.92	23.2142.3.7.9.4.9	83.36.25.3.3.7.9
27	DK-27	832951.7.8.92	2587808.4.7.92	23.2142.3.7.9.4.9	83.36.25.3.3.7.9
28	DK-28	832951.7.8.92	2587808.4.7.92	23.2142.3.7.9.4.9	83.36.25.3.3.7.9
29	DK-29	832951.7.8.92	2587808.4.7.92	23.2142.3.7.9.4.9	83.36.25.3.3.7.9
30	DK-30	832951.7.8.92	2587808.4.7.92	23.2142.3.7.9.4.9	83.36.25.3.3.7.9
31	DK-31	832951.7.8.92	2587808.4.7.92	23.2142.3.7.9.4.9	83.36.25.3.3.7.9
32	DK-32	832951.7.8.92	2587808.4.7.92	23.2142.3.7.9.4.9	83.36.25.3.3.7.9
33	DK-33	832951.7.8.92	2587808.4.7.92	23.2142.3.7.9.4.9	83.36.25.3.3.7.9
34	DK-34	832951.7.8.92	2587808.4.7.92	23.2142.3.7.9.4.9	83.36.25.3.3.7.9
35	DK-35	832951.7.8.92	2587808.4.7.92	23.2142.3.7.9.4.9	83.36.25.3.3.7.9
36	DK-36	832951.7.8.92	2587808.4.7.92	23.2142.3.7.9.4.9	83.36.25.3.3.7.9
37	DK-37	832951.7.8.92	2587808.4.7.92	23.2142.3.7.9.4.9	83.36.25.3.3.7.9
38	DK-38	832951.7.8.92	2587808.4.7.92	23.2142.3.7.9.4.9	83.36.25.3.3.7.9
39	DK-39	832951.7.8.92	2587808.4.7.92	23.2142.3.7.9.4.9	83.36.25.3.3.7.9
40	DK-40	832951.7.8.92	2587808.4.7.92	23.2142.3.7.9.4.9	83.36.25.3.3.7.9
41	DK-41	832951.7.8.92	2587808.4.7.92	23.2142.3.7.9.4.9	83.36.25.3.3.7.9
42	DK-42	832951.7.8.92	2587808.4.7.92	23.2142.3.7.9.4.9	83.36.25.3.3.7.9
43	DK-43	832951.7.8.92	2587808.4.7.92	23.2142.3.7.9.4.9	83.36.25.3.3.7.9
44	DK-44	832951.7.8.92	2587808.4.7.92	23.2142.3.7.9.4.9	83.36.25.3.3.7.9
45	DK-45	832951.7.8.92	2587808.4.7.92	23.2142.3.7.9.4.9	83.36.25.3.3.7.9
46	DK-46	832951.7.8.92	2587808.4.7.92	23.2142.3.7.9.4.9	83.36.25.3.3.7.9
47	DK-47	832951.7.8.92	2587808.4.7.92	23.2142.3.7.9.4.9	83.36.25.3.3.7.9
48	DK-48	832951.7.8.92	2587808.4.7.92	23.2142.3.7.9.4.9	83.36.25.3.3.7.9
49	DK-49	832951.7.8.92	2587808.4.7.92	23.2142.3.7.9.4.9	83.36.25.3.3.7.9
50	DK-50	832951.7.8.92	2587808.4.7.92	23.2142.3.7.9.4.9	83.36.25.3.3.7.9
51	DK-51	832951.7.8.92	2587808.4.7.92	23.2142.3.7.9.4.9	83.36.25.3.3.7.9
52	DK-52	832951.7.8.92	2587808.4.7.92	23.2142.3.7.9.4.9	83.36.25.3.3.7.9
53	DK-53	832951.7.8.92	2587808.4.7.92	23.2142.3.7.9.4.9	83.36.25.3.3.7.9
54	DK-54	832951.7.8.92	2587808.4.7.92	23.2142.3.7.9.4.9	83.36.25.3.3.7.9
55	DK-55	832951.7.8.92	2587808.4.7.92	23.2142.3.7.9.4.9	83.36.25.3.3.7.9
56	DK-56	832951.7.8.92	2587808.4.7.92	23.2142.3.7.9.4.9	83.36.25.3.3.7.9
57	DK-57	832951.7.8.92	2587808.4.7.92	23.2142.3.7.9.4.9	83.36.25.3.3.7.9
58	DK-58	832951.7.8.92	2587808.4.7.92	23.2142.3.7.9.4.9	83.36.25.3.3.7.9
59	DK-59	832951.7.8.92	2587808.4.7.92	23.2142.3.7.9.4.9	83.36.25.3.3.7.9
60	DK-60	832951.7.8.92	2587808.4.7.92	23.2142.3.7.9.4.9	83.36.25.3.3.7.9
61	DK-61	832951.7.8.92	2587808.4.7.92	23.2142.3.7.9.4.9	83.36.25.3.3.7.9
62	DK-62	832951.7.8.92	2587808.4.7.92	23.2142.3.7.9.4.9	83.36.25.3.3.7.9
63	DK-63	832951.7.8.92	2587808.4.7.92	23.2142.3.7.9.4.9	83.36.25.3.3.7.9
64	DK-64	832951.7.8.92	2587808.4.7.92	23.2142.3.7.9.4.9	83.36.25.3.3.7.9
65	DK-65	832951.7.8.92	2587808.4.7.92	23.2142.3.7.9.4.9	83.36.25.3.3.7.9
66	DK-66	832951.7.8.92	2587808.4.7.92	23.2142.3.7.9.4.9	83.36.25.3.3.7.9
67	DK-67	832951.7.8.92	2587808.4.7.92	23.2142.3.7.9.4.9	83.36.25.3.3.7.9
68	DK-68	832951.7.8.92	2587808.4.7.92	23.2142.3.7.9.4.9	83.36.25.3.3.7.9
69	DK-69	832951.7.8.92	2587808.4.7.92	23.2142.3.7.9.4.9	83.36.25.3.3.7.9
70	DK-70	832951.7.8.92	2587808.4.7.92	23.2142.3.7.9.4.9	83.36.25.3.3.7.9
71	DK-71	832951.7.8.92	2587808.4.7.92	23.2142.3.7.9.4.9	83.36.25.3.3.7.9
72	DK-72	832951.7.8.92	2587808.4.7.92	23.2142.3.7.9.4.9	83.36.25.3.3.7.9
73	DK-73	832951.7.8.92	2587808.4.7.92	23.2142.3.7.9.4.9	83.36.25.3.3.7.9
74	DK-74	832951.7.8.92	2587808.4.7.92	23.2142.3.7.9.4.9	83.36.25.3.3.7.9
75	DK-75	832951.7.8.92	2587808.4.7.92	23.2142.3.7.9.4.9	83.36.25.3.3.7.9
76	DK-76	832951.7.8.92	2587808.4.7.92	23.2142.3.7.9.4.9	83.36.25.3.3.7.9
77	DK-77	832951.7.8.92	2587808.4.7.92	23.2142.3.7.9.4.9	83.36.25.3.3.7.9
78	DK-78	832951.7.8.92	2587808.4.7.92	23.2142.3.7.9.4.9	83.36.25.3.3.7.9
79	DK-79	832951.7.8.92	2587808.4.7.92	23.2142.3.7.9.4.9	83.36.25.3.3.7.9
80	DK-80	832951.7.8.92	2587808.4.7.92	23.2142.3.7.9.4.9	83.36.25.3.3.7.9
81	DK-81	832951.7.8.92	2587808.4.7.92	23.2142.3.7.9.4.9	83.36.25.3.3.7.9
82	DK-82	832951.7.8.92	2587808.4.7.92	23.2142.3.7.9.4.9	83.36.25.3.3.7.9
83	DK-83	832951.7.8.92	2587808.4.7.92	23.2142.3.7.9.4.9	83.36.25.3.3.7.9
84	DK-84	832951.7.8.92	2587808.4.7.92	23.2142.3.7.9.4.9	83.36.25.3.3.7.9
85	DK-85	832951.7.8.92	2587808.4.7.92	23.2142.3.7.9.4.9	83.36.25.3.3.7.9
86	DK-86	832951.7.8.92	2587808.4.7.92	23.2142.3.7.9.4.9	83.36.25.3.3.7.9
87	DK-87	832951.7.8.92	2587808.4.7.92	23.2142.3.7.9.4.9	83.36.25.3.3.7.9
88	DK-88	832951.7.8.92	2587808.4.7.92	23.2142.3.7.9.4.9	83.36.25.3.3.7.9
89	DK-89	832951.7.8.92	2587808.4.7.92	23.2142.3.7.9.4.9	83.36.25.3.3.7.9
90	DK-90	832951.7.8.92	2587808.4.7.92	23.2142.3.7.9.4.9	83.36.25.3.3.7.9
91	DK-91	832951.7.8.92	2587808.4.7.92	23.2142.3.7.9.4.9	83.36.25.3.3.7.9
92	DK-92	832951.7.8.92	2587808.4.7.92	23.2142.3.7.9.4.9	83.36.25.3.3.7.9
93	DK-93	832951.7.8.92	2587808.4.7.92	23.2142.3.7.9.4.9	83.36.25.3.3.7.9
94	DK-94	832951.7.8.92	2587808.4.7.92	23.2142.3.7.9.4.9	83.36.25.3.3.7.9
95	DK-95	832951.7.8.92	2587808.4.7.92	23.2142.3.7.9.4.9	83.36.25.3.3.7.9
96	DK-96	832951.7.8.92	2587808.4.7.92	23.2142.3.7.9.4.9	83.36.25.3.3.7.9
97	DK-97	832951.7.8.92	2587808.4.7.92	23.2142.3.7.9.4.9	83.36.25.3.3.7.9
98	DK-98	832951.7.8.92	2587808.4.7.92	23.2142.3.7.9.4.9	83.36.25.3.3.7.9
99	DK-99	832951.7.8.92	2587808.4.7.92	23.2142.3.7.9.4.9	83.36.25.3.3.7.9
100	DK-100	832951.7.8.92	2587808.4.7.92	23.2142.3.7.9.4.9	83.36.25.3.3.7.9
101	DK-101	832951.7.8.92	2587808.4.7.92	23.2142.3.7.9.4.9	83.36.25.3.3.7.9
102	DK-102	832951.7.8.92	2587808.4.7.92	23.2142.3.7.9.4.9	83.36.25.3.3.7.9
103	DK-103	832951.7.8.92	2587808.4.7.92	23.2142.3.7.9.4.9	83.36.25.3.3.7.9
104	DK-104	832951.7.8.92	2587808.4.7.92	23.2142.3.7.9.4.9	83.36.25.3.3.7.9
105	DK-105	832951.7.8.92	2587808.4.7.92	23.2142.3.7.9.4.9	83.36.25.3.3.7.9
106	DK-106	832951.7.8.92	2587808.4.7.92	23.2142.3.7.9.4.9	83.36.25.3.3.7.9
107	DK-107	832951.7.8.92	2587808.4.7.92	23.2142.3.7.9.4.9	83.36.25.3.3.7.9
108	DK-108	832951.7.8.92	2587808.4.7.92	23.2142.3.7.9.4.9	83.36.25.3.3.7.9
109	DK-109	832951.7.8.92	2587808.4.7.92	23.2142.3.7.9.4.9	83.36.25.3.3.7.9
110	DK-110	832951.7.8.92	2587808.4.7.92	23.2142.3.7.9.4.9	83.36.25.3.3.7.9
111	DK-111	832951.7.8.92	2587808.4.7.92	23.2142.3.7.9.4.9	83.36.25.3.3.7.9
112	DK-112	832951.7.8.92	2587808.4.7.92	23.2142.3.7.9.4.9	83.36.25.3.3.7.9
113	DK-113	832951.7.8.92	2587808.4.7.92	23.2142.3.7.9.4.9	83.36.25.3.3.7.9
114	DK-114	832951.7.8.92	2587808.4.7.92	23.2142.3.7.9.4.9	83.36.25.3.3.7.9
115	DK-115	832951.7.8.92	2587808.4.7.92	23.2142.3.7.9.4.9	83.36.25.3.3.7.9
116	DK-116	832951.7.8.92	2587808.4.7.92	23.2142.3.7.9.4.9	83.36.25.3.3.7.9
117	DK-117	832951.7.8.92	2587808.4.7.92	23.2142.3.7.9.4.9	83.36.25.3.3.7.9
118	DK-118	832951.7.8.92	2587808.4.7.92	23.2142.3.7.9.4.9	83.36.25.3.3.7.9
119	DK-119	832951.7.8.92	2587808.4.7.92	23.2142.3.7.9.4.9	83.36.25.3.3.7.9
120	DK-120	832951.7.8.92	2587808.4.7.92	23.2142.3.7.9.4.9	83.36.25.3.3.7.9
121	DK-121	832951.7.8.92	2587808.4.7.92	23.2142.3.7.9.4.9	83.36.25.3.3.7.9
122	DK-122	832951.7.8.92	2587808.4.7.92	23.2142.3.7.9.4.9	83.36.25.3.3.7.9
123	DK-123	832951.7.8.92	2587808.4.7.92	23.2142.3.7.9.4.9	83.36.25.3.3.7.9
124	DK-124	832951.7.8.92	2587808.4.7.92	23.2142.3.7.9.4.9	83.36.25.3.3.7.9
125	DK-125	832951.7.8.92	2587808.4.7.92	23.2142.3.7.9.4.9	83.36.25.3.3.7.9
126	DK-126	832951.7.8.92	2587808.4.7.92	23.2142.3.7.9.4.9	83.36.25.3.3.7.9
127	DK-127	832951.7.8.92	2587808.4.7.92	23.2142.3.7.9.4.9	83.36.25.3.3.7.9
128	DK-128	832951.7.8.92	2587808.4.7.92	23.2142.3.7.9.4.9	83.36.25.3.3.7.9
129	DK-129	832951.7.8.92	2587808.4.7.92	23.2142.3.7.9.4.9	83.36.25.3.3.7.9
130	DK-130	832951.7.8.92	2587808.4.7.92	23.2142.3.7.9.4.9	83.36.25.3.3.7.9
131	DK-131	832951.7.8.92	2587808.4.7.92	23.2142.3.7.9.4.9	83.36.25.3.3.7.9
132	DK-132	832951.7.8.92	2587808.4.7.92	23.2142.3.7.9.4.9	83.36.25.3.3.7.9
133	DK-133	832951.7.8.92	2587808.4.7.92	23.2142.3.7.9.4.9	83.36.25.3.3.7.9
134	DK-134	832951.7.8.92	2587808.4.7.92	23.2142.3.7.9.4.9	83.36.25.3.3.7.9
135	DK-135	832951.7.8.92	2587808.4.7.92	23.2142.3.7.9.4.9	83.36.25.3.3.7.9
136	DK-136	832951.7.8.92	2587808.4.7.92	23.2142.3.7.9.4.9	83.36.25.3.3.7.9
137	DK-137	832951.7.8.92	2587808.4.7.92	23.2142.3.7.9.4.9	83.36.25.3.3.7.9
138	DK-138	832951.7.8.92	2587808.4.7.92	23.2142.3.7.9.4.9	83.36.25.3.3.7.9
139	DK-139	832951.7.8.92	2587808.4.7.92	23.2142.3.7.9.4.9	83.36.25.3.3.7.9
140	DK-140	832951.7.8.92	2587808.4.7.92	23.2142.3.7.9.4.9	83.36.25.3.3.7.9
141	DK-141	832951.7.8.92	2587808.4.7.92	23.2142.3.7.9.4.9	83.36.25.3.3.7.9
142	DK-142	832951.7.8.92	2587808.4.7.92	23.2142.3.7.9.4.9	83.36.25.3.3.7.9
143	DK-143	832951.7.8.92	2587808.4.7.92	23.2142.3.7.9.4.9	83.36.25.3.3.7.9
144	DK-144	832951.7.8.92	2587808.4.7.92	23.2142.3.7.9.4.9	83.36.25.3.3.7.9
145	DK-145	832951.7.8.92	2587808.4.7.92	23.2142.3.7.9.4.9	83.36.25.3.3.7.9
146	DK-146	832951.7.8.92	2587808.4.7.92	23.2142.3.7.9.4.9	83.36.25.3.3.7.9
147	DK-147	832951.7.8.92	2587808.4.7.92	23.2142.3.7.9.4.9	83.36.25.3.3.7.9
148	DK-148	832951.7.8.92	2587808.4.7.92	23.2142.3.7.9.4.9	83.36.25.3.3.7.9
149	DK-149	832951.7.8.92	2587808.4.7.92	23.2142.3.7.9.4.9	83.36.25.3.3.7.9
150	DK-150	832951.7.8.92	2587808.4.7.92	23.2142.3.7.9.4.9	83.36.25.3.3.7.9
151	DK-151	832951.7.8.92	2587808.4.7.92	23.2142.3.7.9.4.9	83.36.25.3.3.7.9
152	DK-152	832951.7.8.92	2587808.4.7.92	23.2142.3.7.9.4.9	83.36.25.3.3.7.9
153	DK-153	832951.7.8.92	2587808.4.7.92	23.2142.3.7.9.4.9	83.36.25.3.3.7.9
154	DK-154	832951.7.8.92	2587808.4.7.92	23.2142.3.7.9.4.9	83.36.25.3.3.7.9
155	DK-155	832951.7.8.92	2587808.4.7.92	23.2142.3.7.9.4.9	83.36.25.3.3.7.9
156	DK-156	832951.7.8.92	2587808.4.7.92	23.2142.3.7.9.4.9	83.36.25.3.3.7.9
157	DK-157	832951.7.8.92	2587808.4.7.92	23.2142.3.7.9.4.9	83.36.25.3.3.7.9
158	DK-158	832951.7.8.92	2587808.4.7.92	23.2142.3.7.9.4.9	83.36.25.3.3.7.9
159	DK-159	832951.7.8.92	2587808.4.7.92	23.2142.3.7.9.4.9	83.36.25.3.3.7.9
160	DK-160	832951.7.8.92	2587808.4.7.92	23.2142.3.7.9.4.9	83.36.25.3.3.7.9
161	DK-161	832951.7.8.92	2587808.4.7.92	23.2142.3.7.9.4.9	83.36.25.3.3.7.9
162	DK-162	832951.7.8.92	2587808.4.7.92	23.2142.3.7.9.4.9	83.36.25.3.3.7.9

INDEX	
PROP. CA LAND BOUNDARY	

SURVEYED AND PREPARED BY:

MOHAN LAL & SONS

MOB:9407601993, 9399881995

E-MAIL: raghu.bsp.mls@gmail.com

CADASTRAL MAP SHOWING 32.36 HA. LAND PROPOSED FOR COMPENSATORY AFFORESTATION (CA)
VILLAGE - DUMARKHOLI,TEH.- CHANDO SAMRÌ ,DISTT.:- BALRAMPUR-RAMANUJGANJ (C.G.)
SCALE : 1:4000

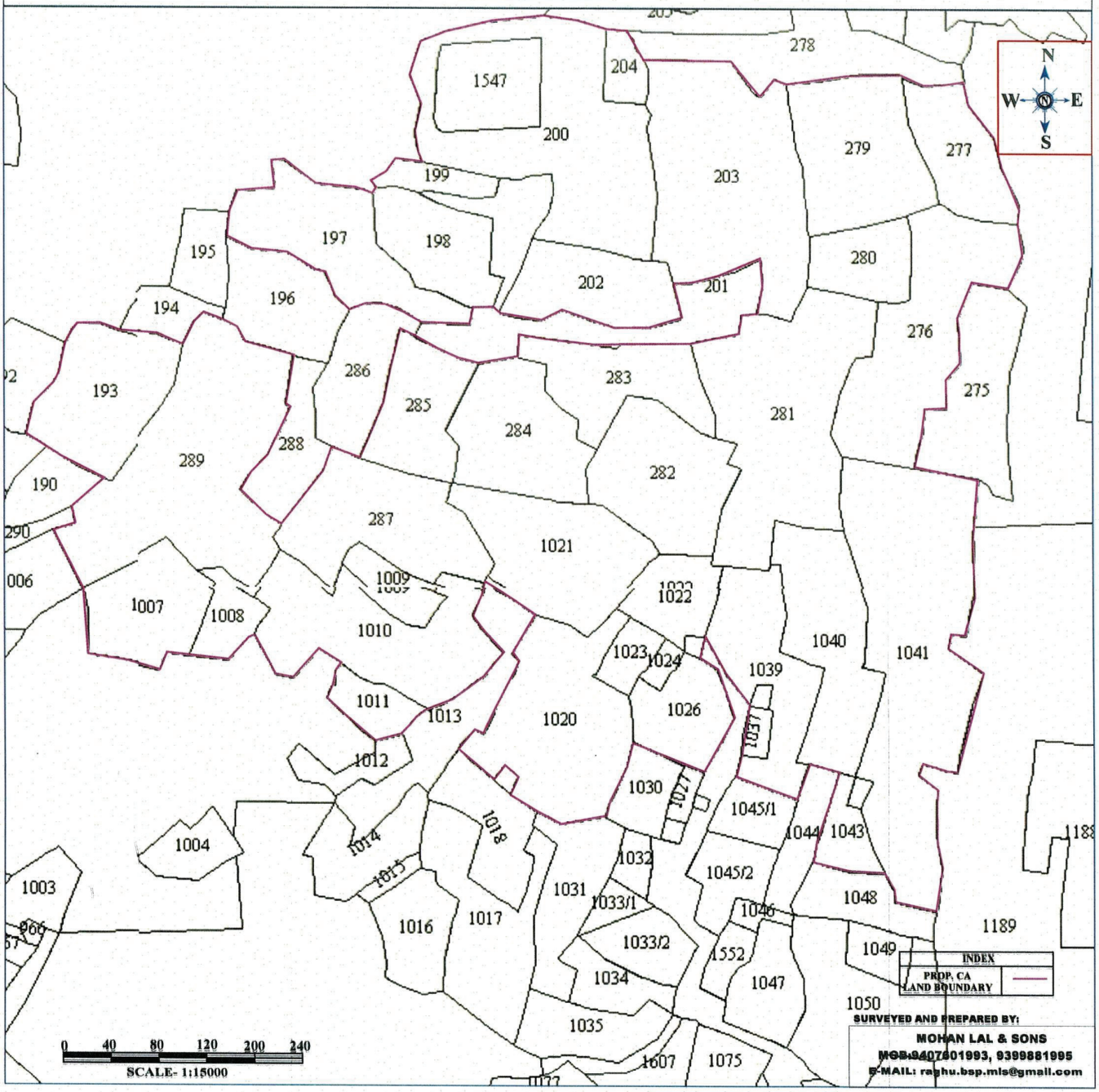

DGPS SURVEY MAP SHOWING 33.272 HA. LAND PRPOSED FOR COMPENSATORY AFFORESTATION LAND
VILLAGE - MUDPAR,TEH.- SARAGAON ,DISTT.:- JANJGIR-CHAMPA (C.G.)

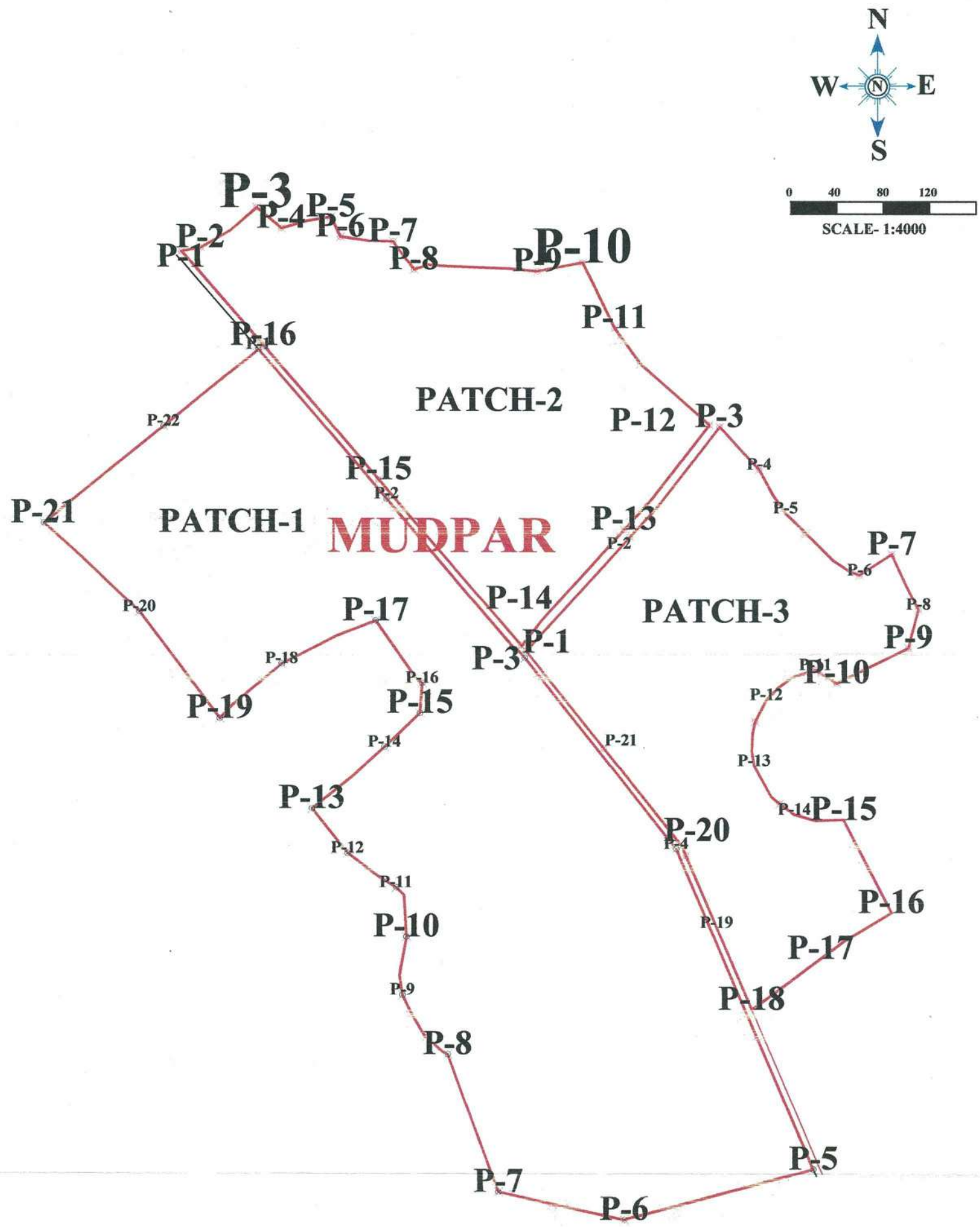

INDEX

SURVEYED POINT	P-1
PROP. CA LAND BOUNDARY	

SURVEYED AND PREPARED BY:

MOHAN LAL & SONS
MOB.-9399881995,9407601993
E-mail-raghu.bsp.mls@gmail.com

Forest Range Officer
Champa Range

FOR, PRAKASH INDUSTRIES LIMITED

(A. K. CHATURVEDI)
DIRECTOR (CORPORATE AFFAIRS)

MOHAN LAL & SON'S BILASPUR

DGPS SURVEY MAP SHOWING 14.325 HA. LAND PRPOSED FOR COMPENSATORY AFFORESTATION LAND
VILLAGE - PACHORI,TEH.- SARAGAON ,DISTT.:- JANJGIR-CHAMPA (C.G.)

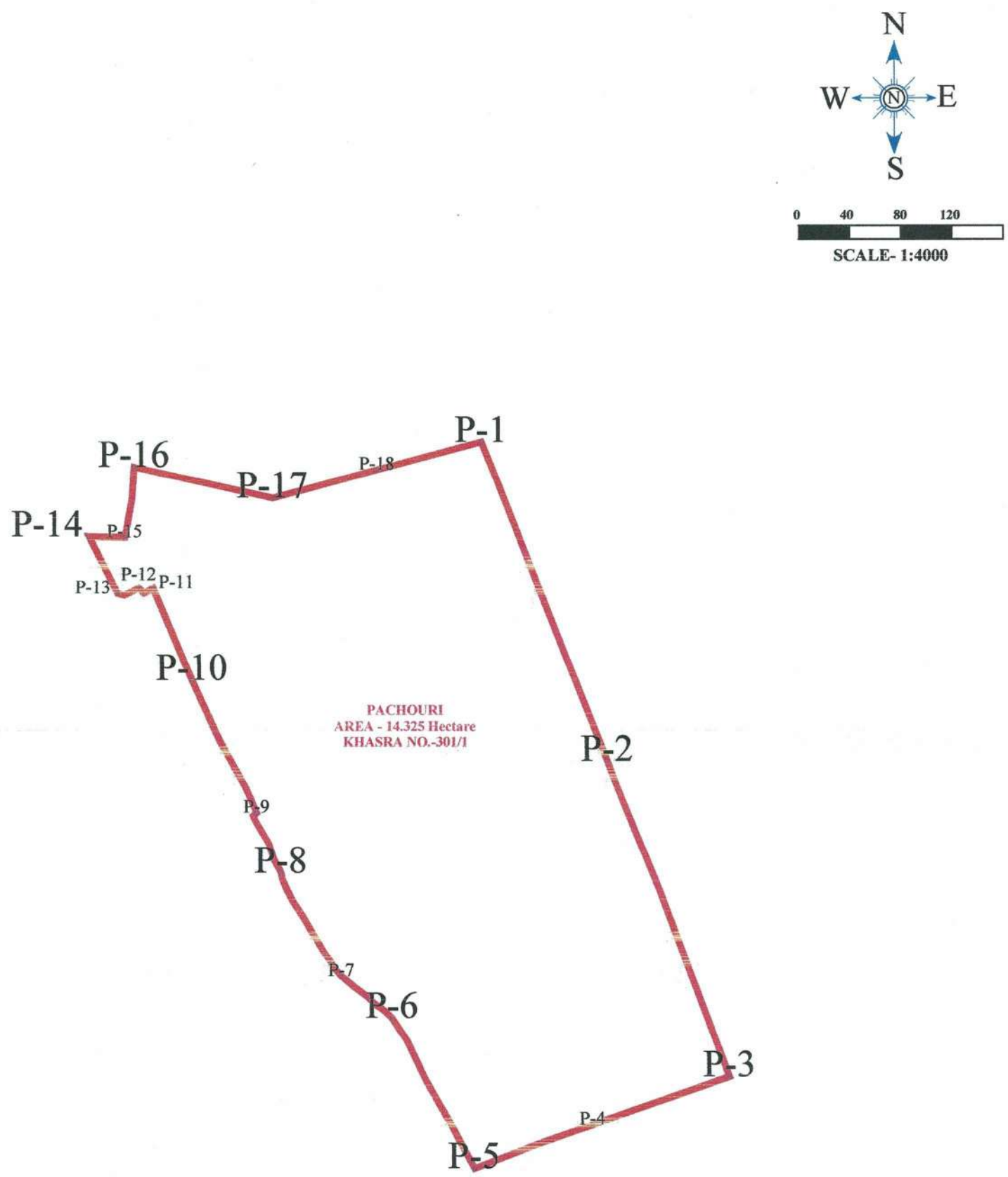

INDEX

SURVEYED POINT	P-1
PROP. CA LAND BOUNDARY	

SURVEYED AND PREPARED BY:

MOHAN LAL & SONS
MOB.-9399881995,9407601993
E-mail-raghu.bsp.mls@gmail.com

Forest Range Officer
Champa Range

FOR, PRAKASH INDUSTRIES LIMITED

(A. K. CHATURVEDI)
DIRECTOR (CORPORATE AFFAIRS)

MOHAN LAL & SON'S BILASPUR

199

DGPS SURVEY MAP SHOWING 24.175 HA. LAND PRPOSED FOR COMPENSATORY AFFORESTATION LAND
VILLAGE - SARAGAON,TEH.- SARAGAON ,DISTT.:- JANJGIR-CHAMPA (C.G.)

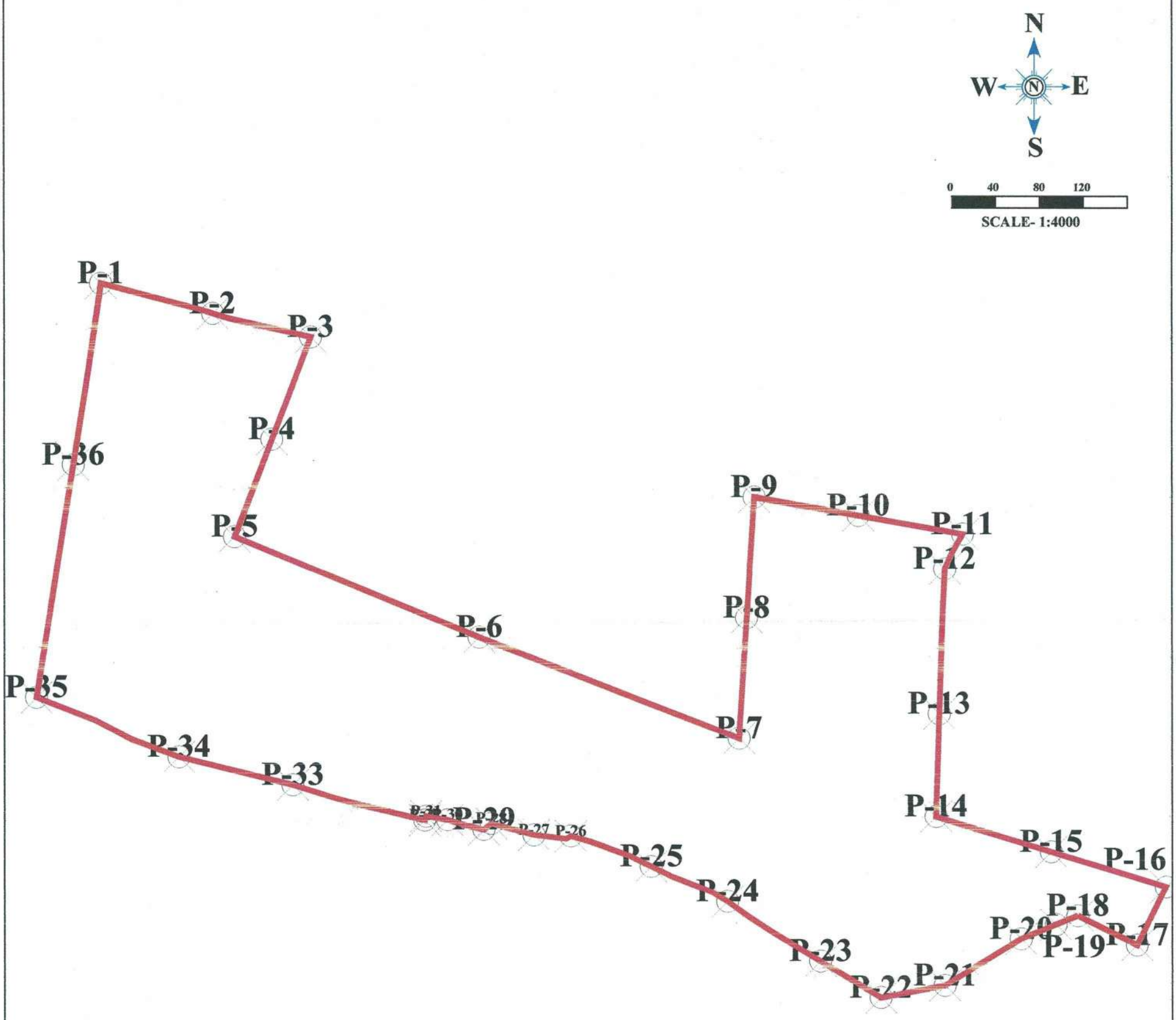

INDEX

SURVEYED POINT	P-1
PROP. CA LAND BOUNDARY	

SURVEYED AND PREPARED BY:

MOHAN LAL & SONS
MOB.-9399881995,9407601993
E-mail-raghu.bsp.mls@gmail.com

Forest Range Officer
Champa Range

FOR, PRAKASH INDUSTRIES LIMITED

(A. K. CHATURVEDI)
DIRECTOR (CORPORATE AFFAIRS)

MOHAN LAL & SON'S BILASPUR Raghu

34

DGPS SURVEY MAP SHOWING 20.507 HA. FOR PROPOSED CA LAND
VILLAGE- AFRID-A, TEHSIL-SARAGAON,DISTT.:-JANJGIR CHAMPA (C.G.)

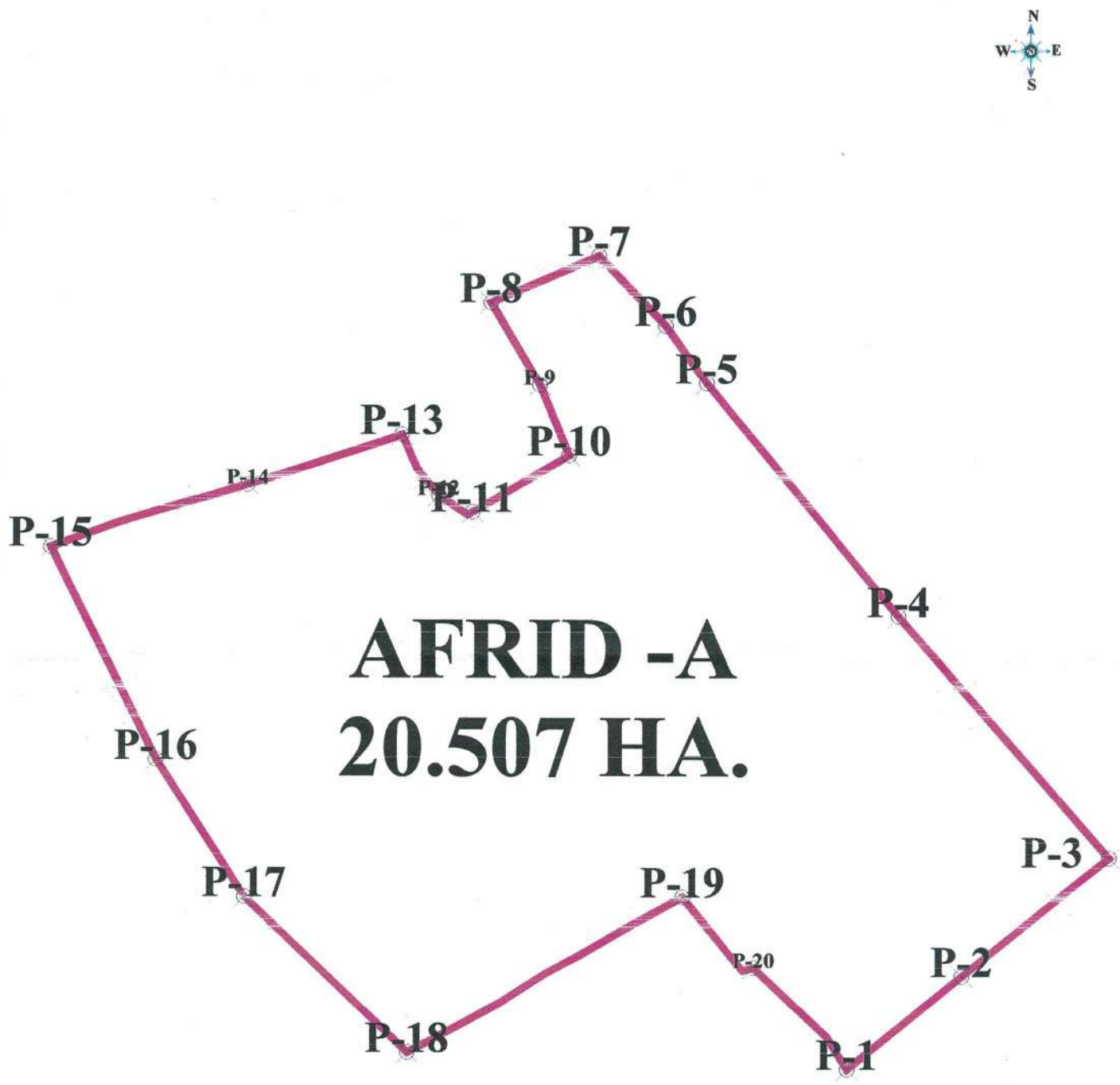

INDEX	
SURVEYED POINT	
PROP. CA LAND BOUNDARY	

0 40 80 120 160

SCALE- 1:4000

SURVEYED AND PREPARED BY:
MOHAN LAL & SONS
MOB.-9399881995,9407601993
E-mail-raghu.bsp.mls@gmail.com

FOR, PRAKASH INDUSTRIES LIMITED
(A. K. CHATURVEDI)
DIRECTOR (CORPORATE AFFAIRS)

MOHAN LAL & SON'S BILASPUR

Forest Range Officer
Champa Range

60

DGPS SURVEY MAP SHOWING 19.774 HA. FOR PROPOSED CA LAND VILLAGE- AFRID-B, TEHSIL-SARAGAON,DISTT.:-JANJGIR CHAMPA (C.G.)

Forest Range Officer
Champa Range



FOR, PRAKASH INDUSTRIES LIMITED

(A. K. CHATURVEDI)
DIRECTOR (CORPORATE AFFAIRS)

MOHAN LAL & SON'S BILASPUR

INDEX	
SURVEYED POINT	P-87
PROP. CA LAND BOUNDARY	

SURVEYED AND PREPARED BY:

MOHAN LAL & SONS
MOB.-9399881995,9407601993
E-mail-raghu.bsp.mls@gmail.com

DGPS SURVEY MAP SHOWING 15.050 HA. LAND FOR PRPOSED COMPENSATORY AFFORESTATION (CA) lAND
VILLAGE - JHARRA,TEH.- SARAGAON ,DISTT.:- JANJGIR-CHAMPA (C.G.)
SCALE : 1:4000

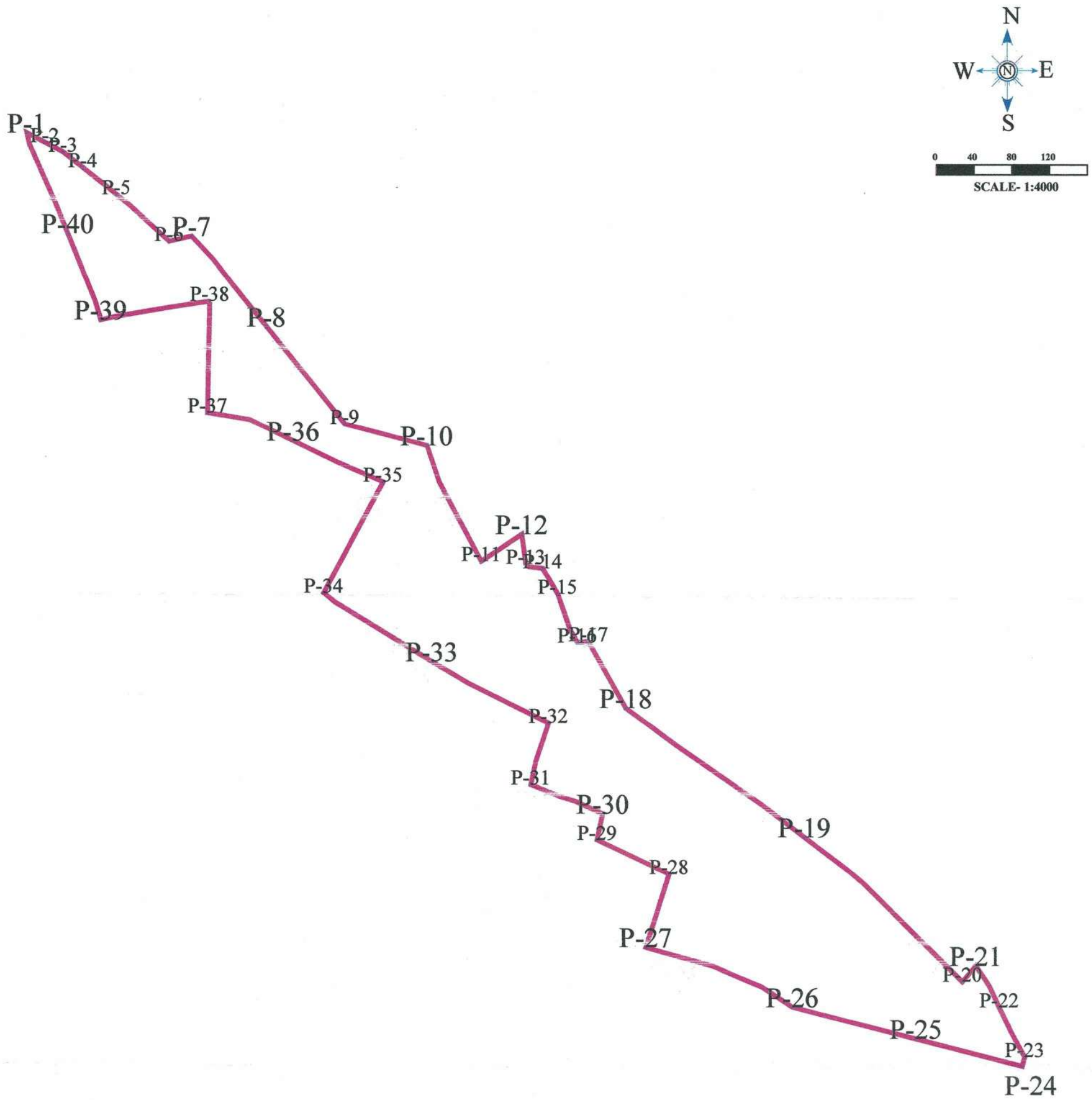

FOR, PRAKASH INDUSTRIES LIMITED

(A. K. CHATURVEDI)
DIRECTOR (CORPORATE AFFAIRS)

MOHAN LAL & SONS BILASPUR Raghu

INDEX

SURVEYED POINT	¤
PROP. CA LAND BOUNDARY	—

SURVEYED AND PREPARED BY:

MOHAN LAL & SONS
MOB:9407601993, 9399881995
E-MAIL: raghu.bsp.mls@gmail.com

Forest Range Officer
Champa Range

DGPS SURVEY MAP SHOWING 34.801 HA. LAND FOR PRPOSED COMPENSATORY AFFORESTATION LAND
VILLAGE - KAMRID,TEH.- SARAGAON ,DISTT.:- JANJGIR-CHAMPA (C.G.)
SCALE : 1:4000

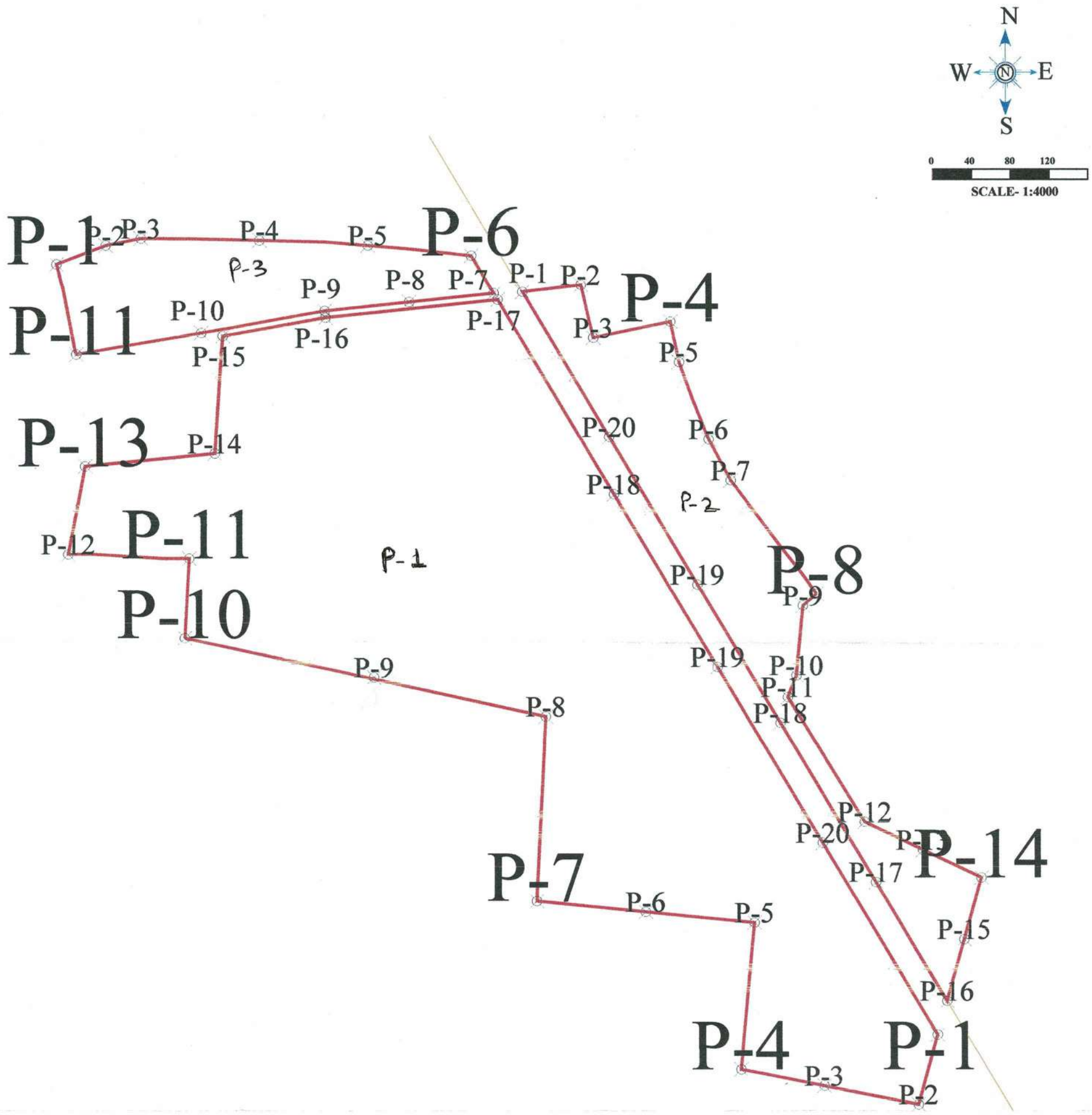

INDEX	
SURVEYED POINT	⊗
PROP. CA LAND BOUNDARY	——

FOR, PRAKASH INDUSTRIES LIMITED

(A. K. CHATURVEDI)
DIRECTOR (CORPORATE AFFAIRS)

MOHAN LAL & SON'S BILASPUR

Forest Range Officer
Champa Range

SURVEYED AND PREPARED BY:

MOHAN LAL & SONS
MOB:9407601993, 9399881995
E-MAIL: raghu.bsp.mls@gmail.com

छ. ग. शासन राजस्व विभाग

दिनांक : 06/10/2022 05:47:39 PM

खसरा नक्शा

ग्राम - सारागांव 4, प.ह.न. - 00003 , राजस्व निरीक्षक मण्डल - सारागांव , तहसील - सारागाँव , जिला - जांजगीर-चाम्पा

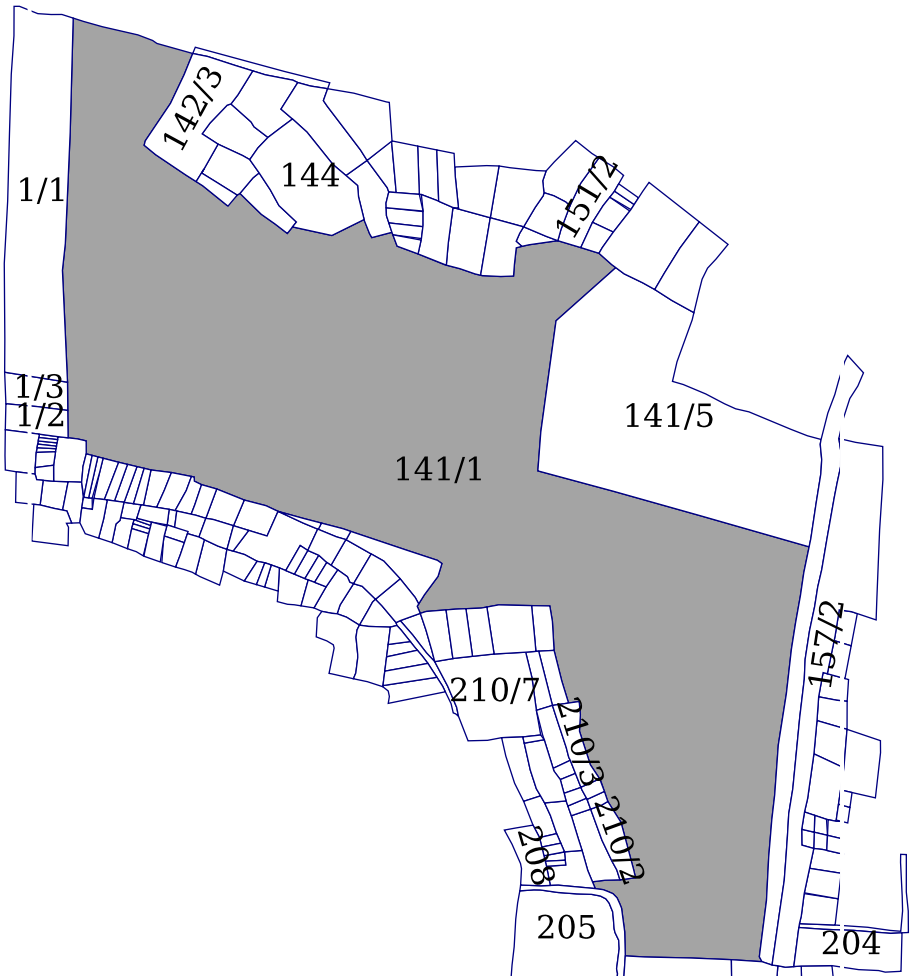

मापमान 1:11500

खसरा नंबर : 141/1
धारणाधिकार : शासकीय भूमि
रकबा : 58.2360 हेक्टेयर
सिंचित रकबा : 58.0010
असिंचित रकबा : 0.2350

शामिल खसरा : 141/4
(0.0000 हेकब्रटेयर),

नाम :शासकीय भूमि
पिता का नाम : null
पता :

सक्षम अधिकारी के हस्ताक्षर
व पदमुद्रा

छ. ग. शासन राजस्व विभाग

दिनांक : 06/10/2022 05:19:34 PM

खसरा नक्शा

ग्राम - अफरीद 41, प.ह.न. - 00002 , राजस्व निरीक्षक मण्डल - सारागांव , तहसील - सारागाँव , जिला - जांजगीर-चाम्पा

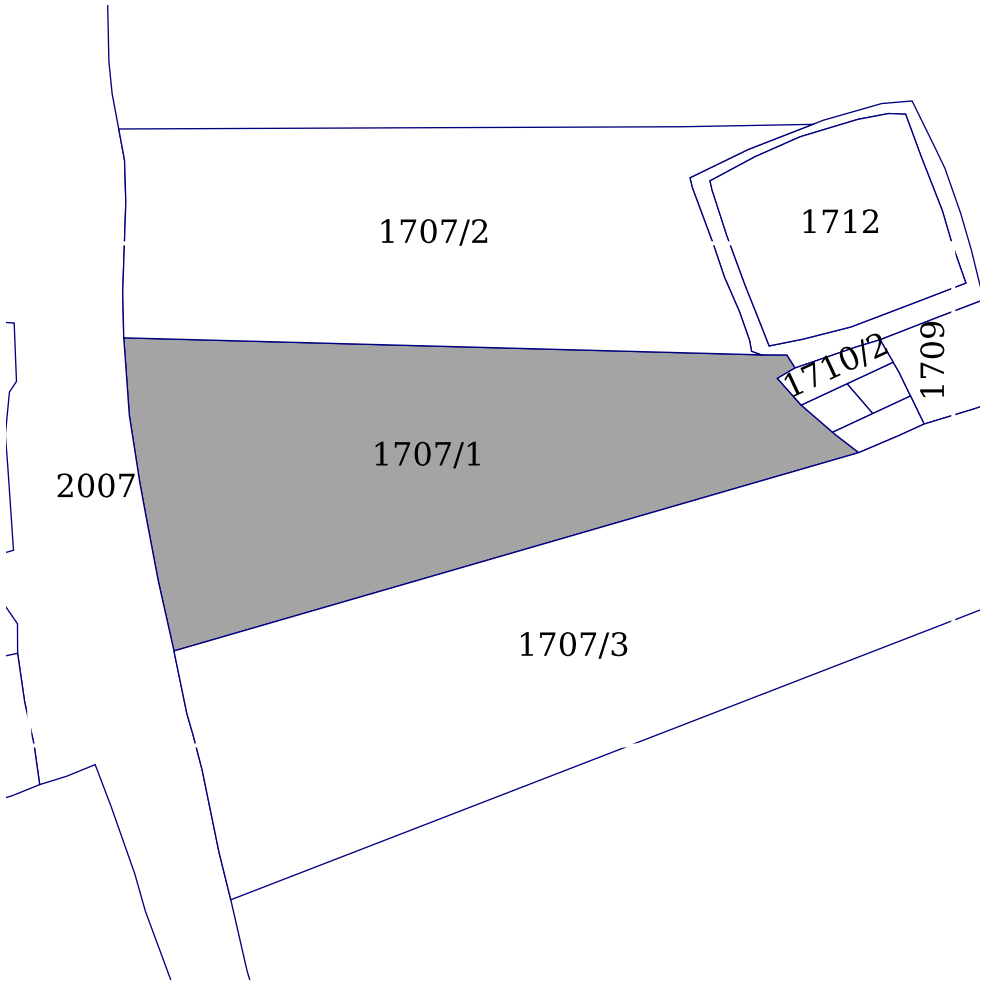

मापमान 1:4000

खसरा नंबर : 1707/1
धारणाधिकार : शासकीय भूमि
रकबा : 24.7650 हेक्टेयर
सिंचित रकबा : 24.7650
असिंचित रकबा : 0.0000

नाम :शासकीय भूमि
पिता का नाम : null
पता :

सक्षम अधिकारी के हस्ताक्षर
व पदमुद्रा

छ. ग. शासन राजस्व विभाग

दिनांक : 01/10/2022 10:34:07 AM

खसरा नक्शा

ग्राम - अफरीद 41, प.ह.न. - 00002 , राजस्व निरीक्षक मण्डल - सारागांव , तहसील - सारागाँव , जिला - जांजगीर-चाम्पा

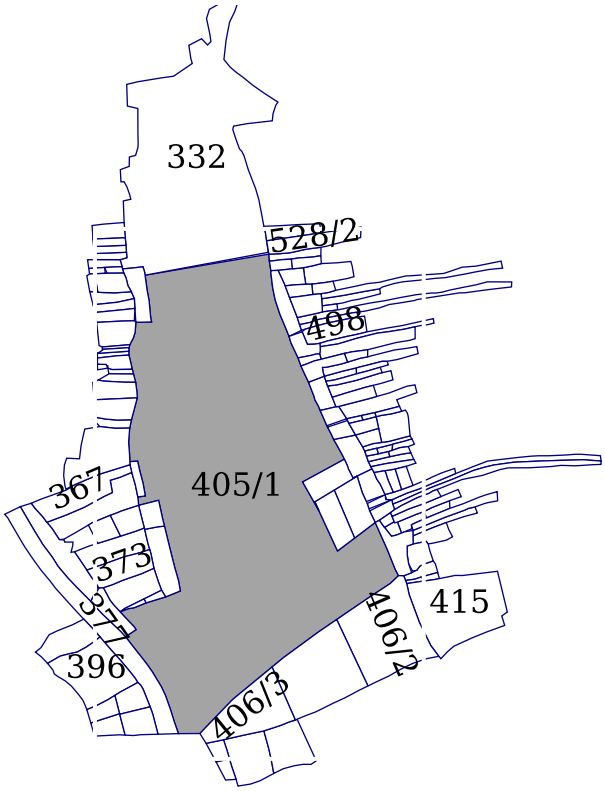

मापमान 1:15000

खसरा नंबर : 405/1
धारणाधिकार : शासकीय भूमि
रकबा : 20.8290 हेक्टेयर
सिंचित रकबा : 20.8290
असिंचित रकबा : 0.0000

नाम :शासकीय भूमि
पिता का नाम : null
पता :

सक्षम अधिकारी के हस्ताक्षर
व पदमुद्रा

छ. ग. शासन राजस्व विभाग

दिनांक : 06/10/2022 05:37:48 PM

खसरा नक्शा

ग्राम - झर्रा 53, प.ह.न. - 00011 , राजस्व निरीक्षक मण्डल - सारागांव , तहसील - सारागाँव , जिला - जांजगीर-चाम्पा

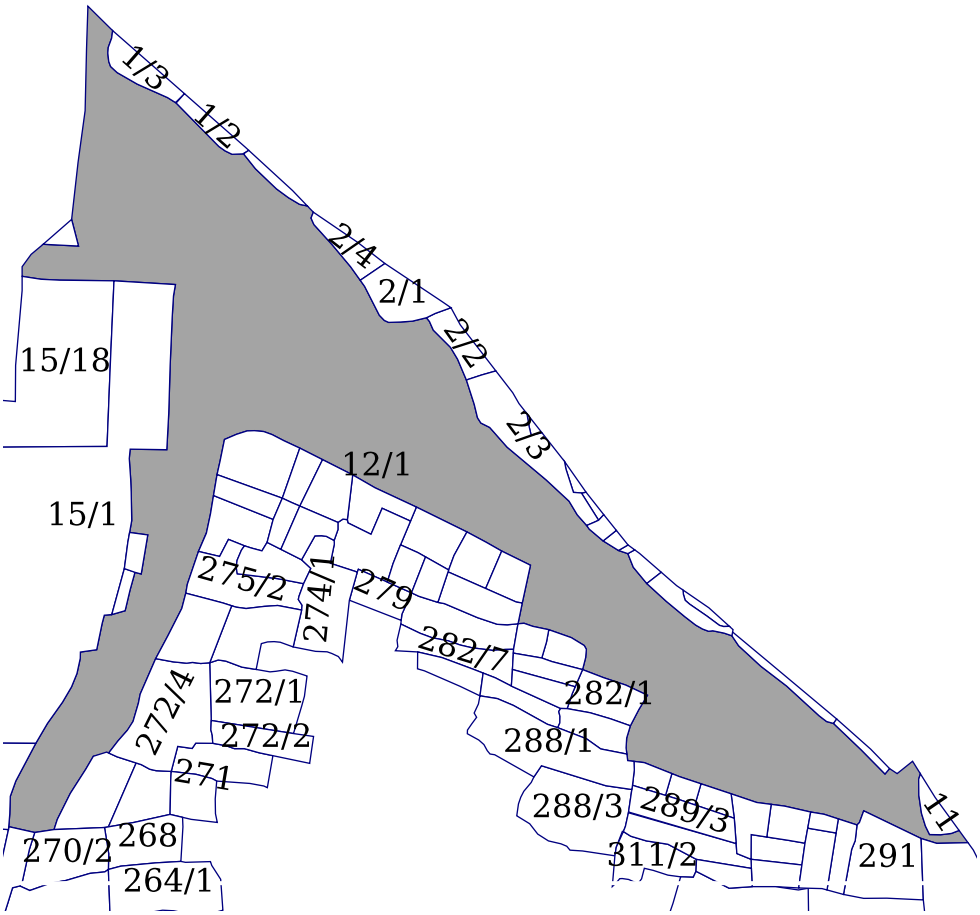

मापमान 1:9500

खसरा नंबर : 12/1
धारणाधिकार : शासकीय भूमि
रकबा : 29.6340 हेक्टेयर
सिंचित रकबा : 29.6340
असिंचित रकबा : 0.0000

नाम :शासकीय भूमि
पिता का नाम : null
पता :

सक्षम अधिकारी के हस्ताक्षर
व पदमुद्रा

छ. ग. शासन राजस्व विभाग

दिनांक : 06/10/2022 05:42:31 PM

खसरा नक्शा

ग्राम - कमरीद 14, प.ह.न. - 00001 , राजस्व निरीक्षक मण्डल - सारागांव , तहसील - सारागाँव , जिला - जांजगीर-चाम्पा

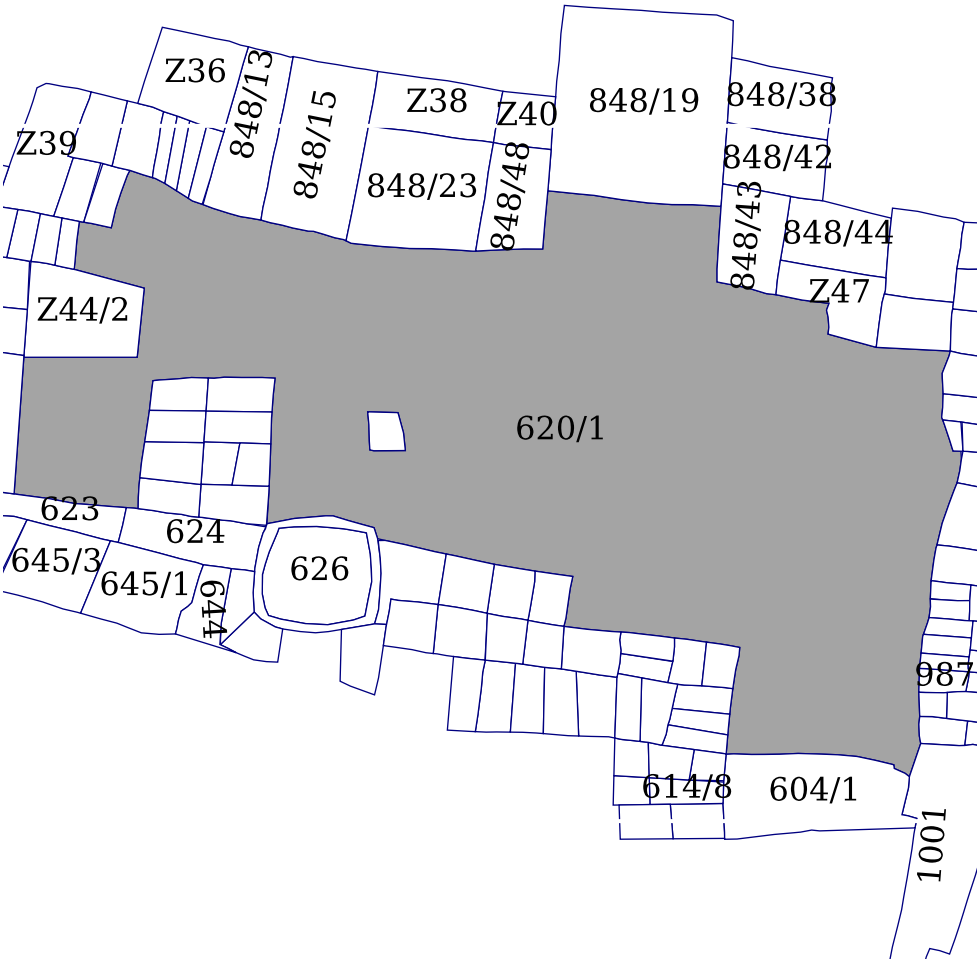

मापमान 1:8500

खसरा नंबर : 620/1
धारणाधिकार : शासकीय भूमि
रकबा : 41.5780 हेक्टेयर
सिंचित रकबा : 41.5780
असिंचित रकबा : 0.0000

नाम :छ.ग.शासन
पिता का नाम : null
पता : शासकीय

सक्षम अधिकारी के हस्ताक्षर
व पदमुद्रा

छ. ग. शासन राजस्व विभाग

दिनांक : 25/11/2022 03:32:28 PM

खसरा नक्शा

ग्राम - मुडपार 49, प.ह.न. - 00002 , राजस्व निरीक्षक मण्डल - सारागांव , तहसील - सारागाँव , जिला - जांजगीर-चाम्पा

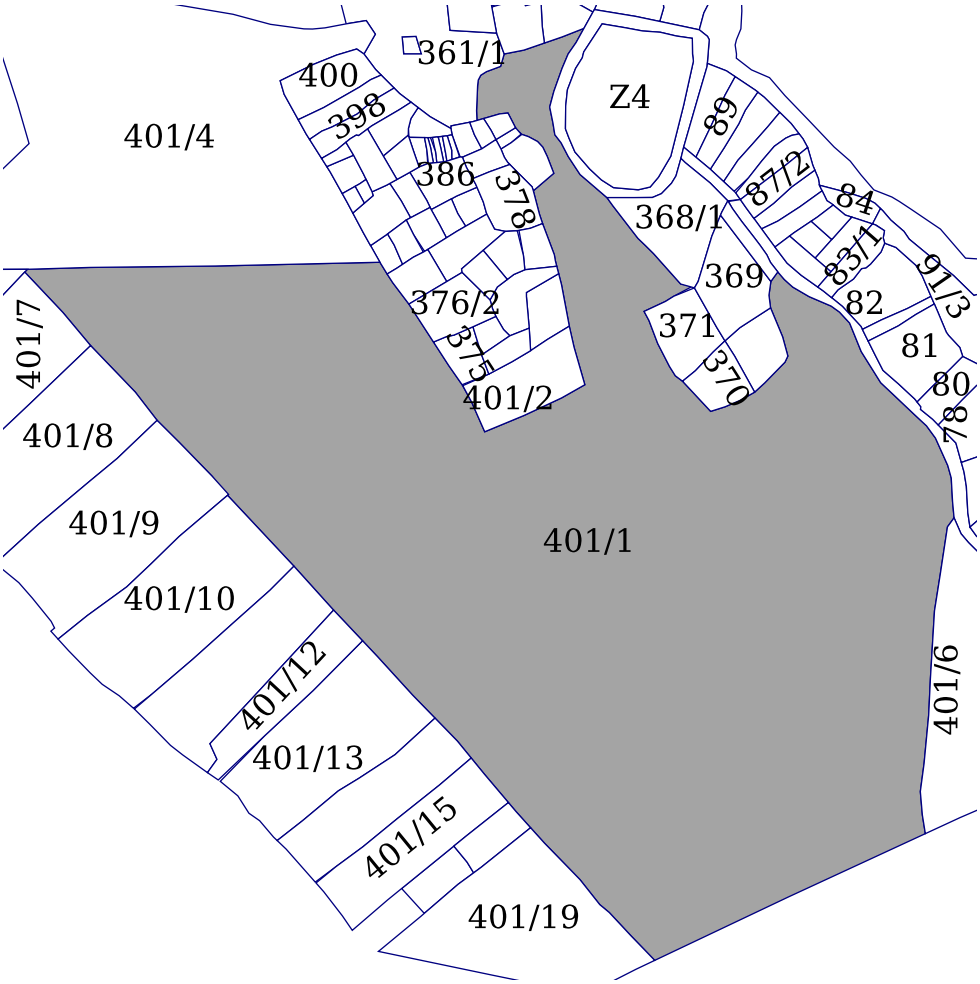

मापमान 1:7500

खसरा नंबर : 401/1
धारणाधिकार : शासकीय भूमि
रकबा : 41.1740 हेक्टेयर
सिंचित रकबा : 41.1740
असिंचित रकबा : 0.0000

नाम :शासकीय भूमि
पिता का नाम : null
पता :

सक्षम अधिकारी के हस्ताक्षर
व पदमुद्रा

छ. ग. शासन राजस्व विभाग

दिनांक : 25/11/2022 03:33:15 PM

खसरा नक्शा

ग्राम - पचोरी 50, प.ह.न. - 00011 , राजस्व निरीक्षक मण्डल - सारागांव , तहसील - सारागाँव , जिला - जांजगीर-चाम्पा

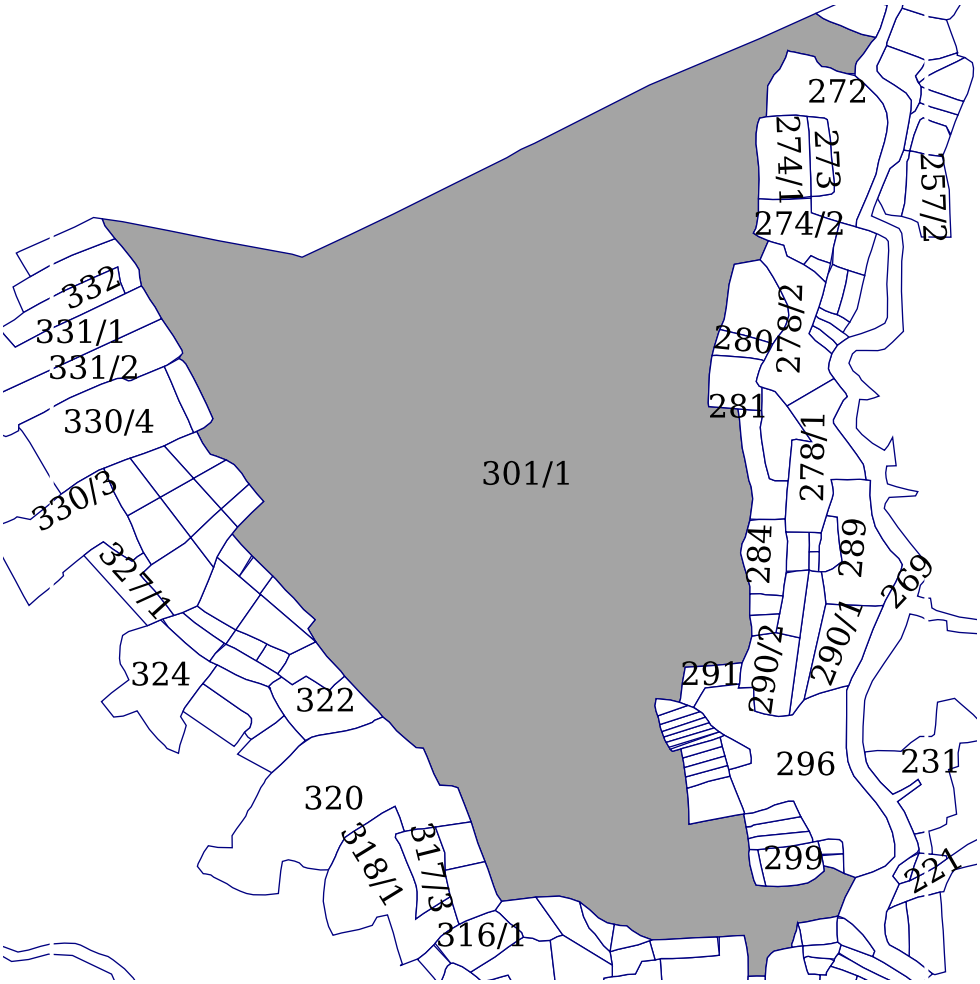

मापमान 1:7500

खसरा नंबर : 301/1
धारणाधिकार : शासकीय भूमि
रकबा : 36.6920 हेक्टेयर
सिंचित रकबा : 36.6920
असिंचित रकबा : 0.0000

शामिल खसरा : ?.?.????
??? ????

नाम :शासकीय भूमि
पिता का नाम : null
पता :

सक्षम अधिकारी के हस्ताक्षर
व पदमुद्रा