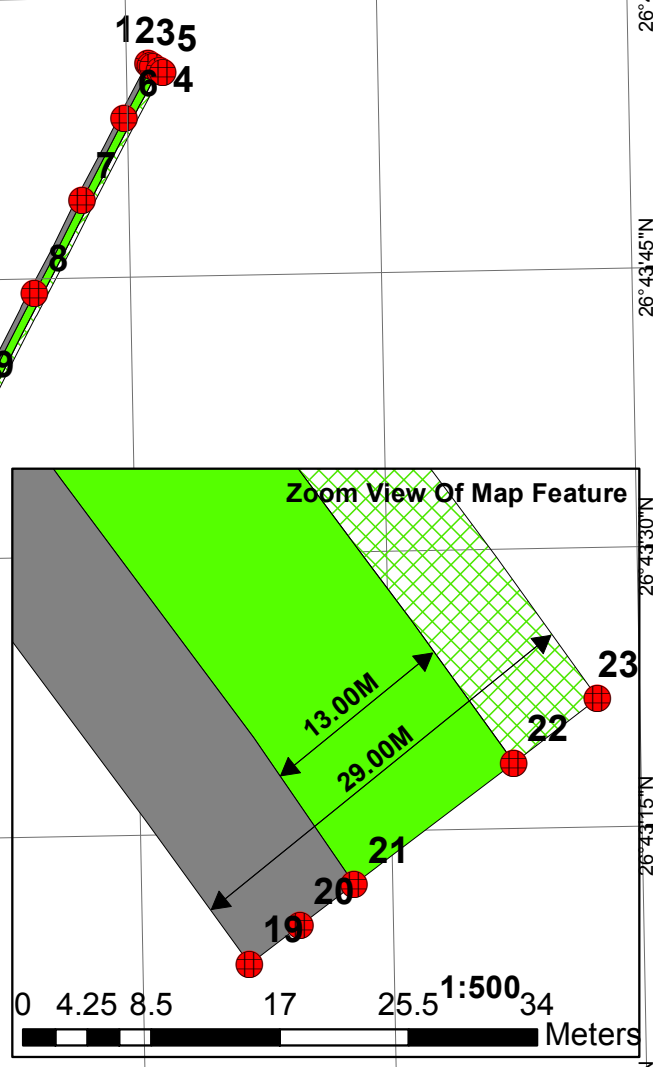
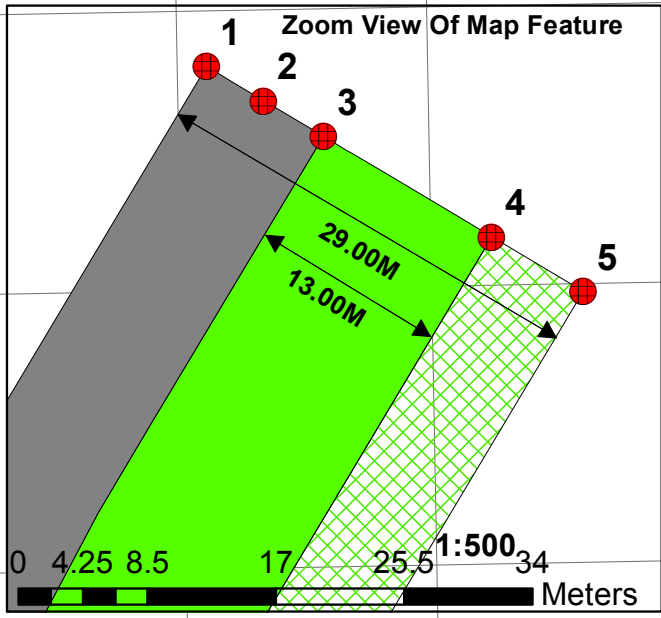
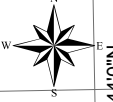


# Georeferenced Map of Protected Forest Land to be Diverted For 4-Lane Widening and Strengthening City Part From Ch.No. 0.000 Km to Ch.No. 3.250 Km Road (NH-29) Nausarh Chauraha To Baghagara in Gorakhpur District (Uttar Pradesh) .



GPS Coordinates		
S.No.	Longitude	Latitude
(1)	83°20'16.01"E	26°43'56.46"N
(2)	83°20'16.07"E	26°43'56.43"N
(3)	83°20'16.17"E	26°43'56.37"N
(4)	83°20'16.28"E	26°43'56.31"N
(5)	83°20'16.68"E	26°43'56.09"N
(6)	83°20'16.90"E	26°43'55.97"N
(7)	83°19'48.55"E	26°42'45.51"N
(8)	83°20'16.90"E	26°43'55.97"N
(9)	83°20'05.15"E	26°43'38.07"N
(10)	83°19'59.44"E	26°43'28.43"N
(11)	83°19'55.01"E	26°43'21.01"N
(12)	83°19'51.00"E	26°43'13.48"N
(13)	83°19'49.73"E	26°43'04.64"N
(14)	83°19'49.14"E	26°42'55.43"N
(15)	83°19'48.49"E	26°42'44.03"N
(16)	83°19'50.22"E	26°42'35.15"N
(17)	83°19'56.58"E	26°42'25.56"N
(18)	83°20'01.61"E	26°42'20.01"N
(19)	83°20'01.67"E	26°42'20.04"N
(20)	83°20'01.77"E	26°42'20.11"N
(21)	83°20'01.88"E	26°42'20.17"N
(22)	83°20'02.26"E	26°42'20.42"N
(23)	83°20'02.46"E	26°42'20.55"N

**Legend**

- GPS Coordinates
- Road
- Non Forest Land
- Proposed Forest Land to be Diverted

अधिकासी अभियन्ता  
 विनयि खण्ड (भवन) लो.नि.वि.  
 मोरखपुर

