



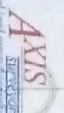
Legend		
Plot Boundary	---	
Road Boundary	---	
Well/Drain	---	
Electric Post	---	
Jackfruit Tree	---	
Amal Tree	---	
Teak	---	
Mahagony	---	
Mango Tree	---	
Coccolit Tree	---	

Area Details		
Sr No	Description	Carri's
Total Site Area including access road		
		125.282
		0.507

Owner

Architect

Drawing Title:
SITE PLAN OF PLOT AT LOWER PERIAR, 3
JOB NO: A/S/AS/2838/16 Date: 28/09/16 Scale: 1:500
Remarks:
All Dimensions are in meters
Surveyed by

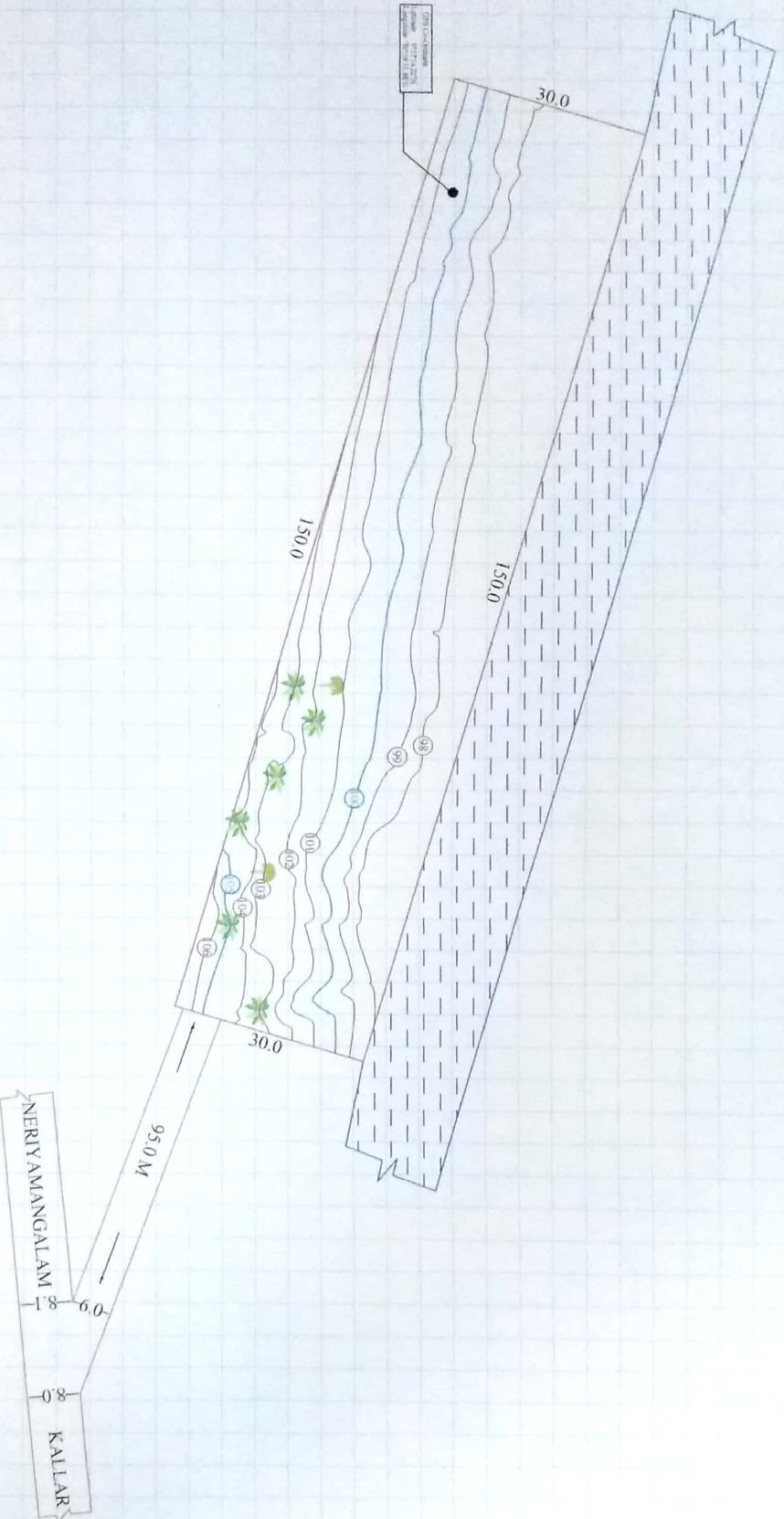


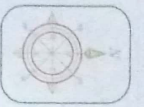
C-112 KRS Building, Opposite Municipal Chambers Park
Email: asurveyors@gmail.com
Mob: 9446 200 979, 9446 500 979

YARD NO : 10

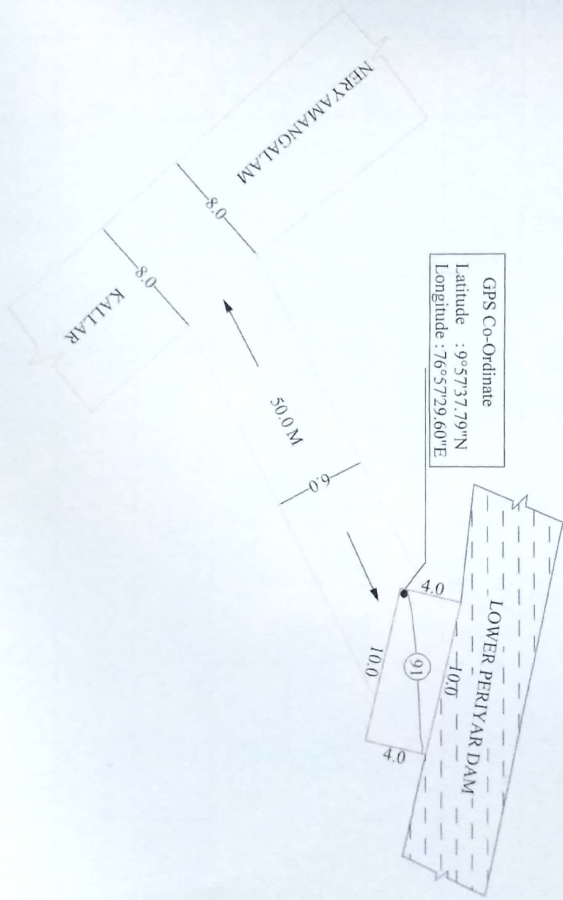


Signature





GPS Co-Ordinate
Latitude : 9°57'37.79"N
Longitude : 76°57'29.60"E



Signature



Signature

YARD NO. 2

0 5 10 15 20 25 30 35 40 45 50 55 60 65 70 75 80

Drawing Title

SITE PLAN OF PLOT AT LOWER PERIYAR - 2

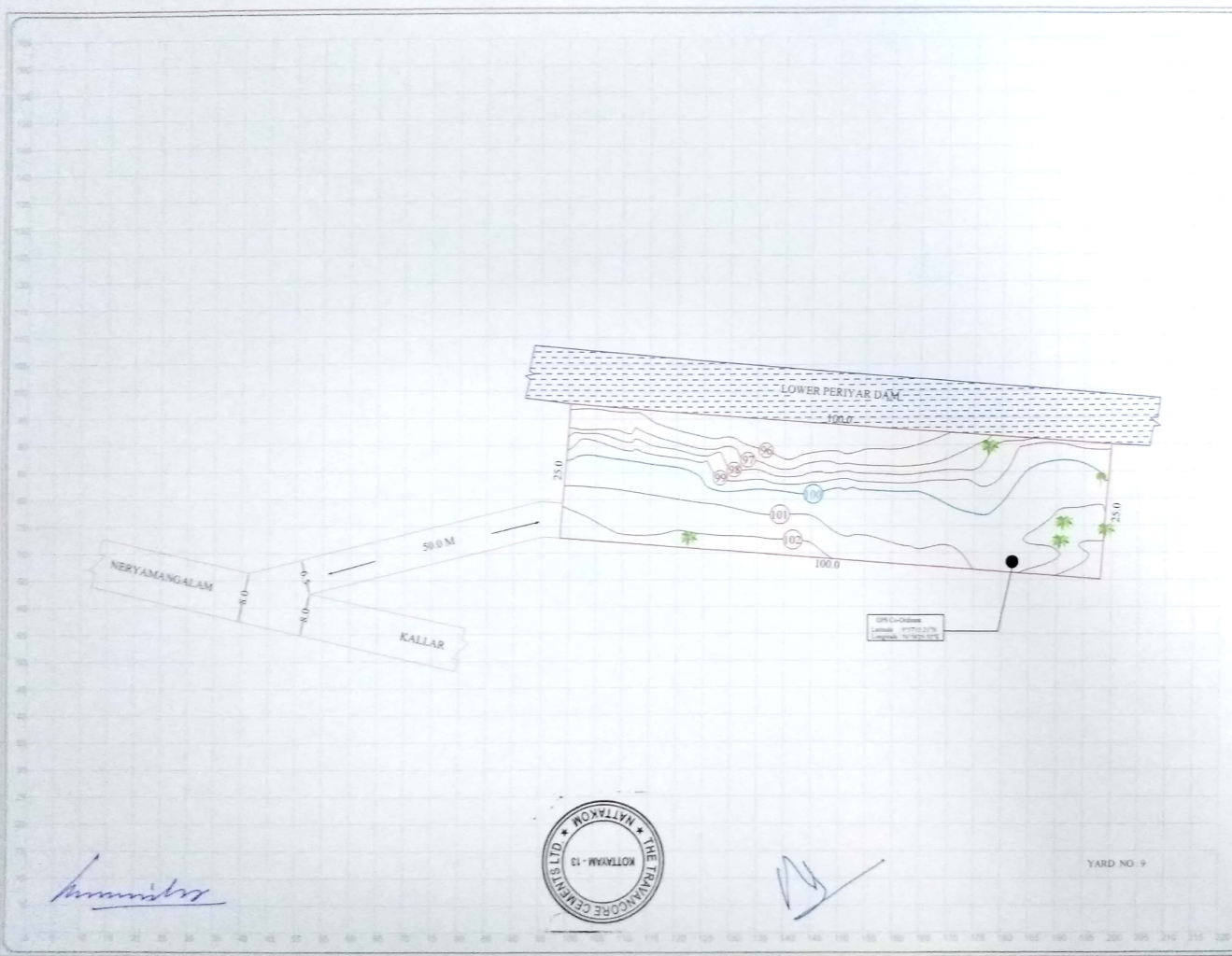
Legend	Job no. AXSAS/2838/16	Date 25/09/16	Scale 1:400
Plot Boundary		Remarks	
Road Boundary			
Electric Post	T	All Dimensions are in meters	

Area Details

Sl no	Description	Cents	Ha
1	Total site area	8.401	0.034
2	Including access road	8.401	0.034

Surveyed by

AXIS
DIGITAL LAND SURVEILLANCE
C-112, Kottayam Building, Kottayam District, Kottayam
Email: axis@axis-engineers.com
Mob: 94481 200 979, 9448 306 979



Legend

PLOT BOUNDARY	---
ROAD BOUNDARY	---
WELLDRAIN	---
ELECTRIC POST	T
JACKFRUIT TREE	+
AKULI TREE	+
TEAK	+
MAHAGONY	+
MANGO TREE	+
COCONUT TREE	+

Area Details

Sl no	Description	Cents	Hq
1	Total Site Area including Road Access	69 807	0 2825

Owner: _____

Architect: _____

Drawing Title: SITE PLAN OF PLOT AT LOWER PERIYAR DAM
 Job no: AX/AS/08/18 Date: 28/01/18 Scale: 1:1000

Remarks: All Dimensions are in meter

Surveyed by: **AXIS**
 P. S. Srinivasan
 0-112, KND Building, Opposite Municipal Childrens Park,
 Chokkikulam P. O., Kottayam-13
 Email: axisurveyor@gmail.com
 Mob: 9446 500 979, 9446 500 979