

FORM - I

(For linear projects)

Government of Telangana

Office of the District collector, Rajanna Sircilla

No.E/1004/2017

Dated: 18-09-2021.

TO WHOM SO EVER IT MAY CONCERN

In compliance of the Ministry of Environment and Forests (MoEF), Government of India's letter No.11-9/98-FC(pt) dated 3rd August 2009 wherein the MOEF issued guidelines on submission of evidences for having initiated and completed the process of settlement of rights under the scheduled Tribes and Other Traditional Forest Dwellers (Recognition of forest Rights) Act, 2006 ('FRA', for short) on the forest land Proposed to be diverted for non-forest purpose read with MoEF's letter dated 5th February 2013 wherein MoEF issued certain relaxation in respect of Linear projects, it is certified that 10.841Ha in Bheemgal RF, in favour of Executive Engineer (R&B), Rajanna Sircilla Dist. for the Proposal of Formation of road from Manala to Marrimadla Road from km 1/0 to 9/0 & Improvements to Mendora Crossing to Rudrangi via Manala road from km 29/7 to 30/5 in Rajanna Sircilla District falls within jurisdiction of Konaraopet and Rudrangi Tahasils.

It is further certified that:

- (a) The complete process for identification and settlement of rights under the FRA has been carried out for 10.841 Ha in Bheemgal RF, of Forest land proposed for diversion. A copy of records of all consultations and meetings of the Forest Rights Committee, Gram sabha, Sub-Division Level Committee and the District Level Committee are enclosed.
- (b) The diversion of forest land for facilities managed by the Government as required under section 3(2) of the FRA have been completed and the Gram sabhas have given their consent to it.
- (c) The proposal does not involve recognized rights of Primitive Tribal Groups and Pre-agricultural Communities.

Encl.: As above.





(Anuraag Jayanthi I.A.S)
Collector & District Magistrate, Rajanna Sircilla


STATEMENT SHOWING CERTIFICATES FROM A TO G UNDER RoFR ACT, 2006

A	A letter from the State Government certifying that the complete process for identification and settlement of right under the FRA has been carried out for the entire forest are proposed for diversion, with a record of all consultations and meeting held.	The proposed Forest area for diversion for Formation of road from Manala to Marrimadla Road from km 1/0 to 9/0 & Improvements to Mendora Crossing to Rudrangi via Manala road from km 29/7 to 30/5 in Rajanna Sircilla District in favour of Executive Engineer(R&B) , Rajanna Sircilla Dist does not fall in the Scheduled Tribe area. Therefore, complete process for identification and settlement of rights Linder the FRA for the entire forest areas proposed for diversion, with a record of all consultations and meeting held does not arise.
B	A letter from the State Government certifying that proposals for such diversion (with full details of the project and its implications, in vernacular/Local languages) have been placed before each concerned Gram Sabha of Forest-Dwellers, who are eligible under the FRA.	There are no Forest dwellers in the Forest areas proposed for diversion. Hence, does not arise.
C	A letter from each of the concerned Gram Sabha, indicating that all formalities/process under the FRA have been carried out, and that they have given their consent to the proposed diversion and the compensatory and ameliorative measures if any, having understood the purpose and details of processed diversion.	Sub-Divisional Level Committee has passed resolution under RoFR Act, 2006 in Rajanna Sircilla District.
D	A letter from the State Government certifying that the diversion of forest	Does not arise, as the proposed forest lands for diversion are not falling in the schedule

	land for facilities managed by the Government as required under Section 3 (2) of the FRA have been completed and that the Gram Sabha have consented to.	Tribes area and therefore does not attract the provisions of the RoFR Act, 2006.
E	A letter from the State Government certifying that the discussions and decisions on such proposals had taken place only when there was a quorum of minimum 50% of members of the Gram Sabha presents	Sub-Divisional Level Committee has passed resolution under RoFR Act, 2006 in Rajanna Sircilla District.
F	Obtaining the written consonant of rejection of the Gram Sabha to the proposals	There are no claims existing in the areas proposed for diversion as the proposed Forest areas does not fall in the Schedule Tribes area. However Sub-Divisional Level Committee has passed resolution under RoFR Act, 2006 in Rajanna Sircilla District.
G	A letter from the State Government certifying that the right of Primitive Tribal Groups and Pre-Agricultural Communities, where applicable, have been specifically safeguarded as per the section 3(1) (e) of the FRA	Does not arise, as there are no cases of Primitive Tribal groups and pre-Agricultural communities in the forest areas proposed for diversion.


 Executive Engineer (R&B)
 Rajanna Sircilla Dist


 District Forest Officer
 Rajanna Sircilla District.




 District Collector & Magistrate,
 Rajanna Sircilla District

ANNEXURE-I

RESOLUTION OF THE DISTRICT LEVEL COMMITTEE OF THE RoFR Act, 2006 UNDER CHAIRMANSHIP OF DISTRICT COLLECTOR, RAJANNA SIRCILLA DISTRICT :: DATED: 07.10.2021.

Chairman::Sri. Anuraag Jayanthi, I.A.S.
Collector & District Magistrate, Rajanna Sircilla District.

The following members are present

Sl.No.	Members	Signature
1	District Forest Officer, Rajanna Sircilla District	
2	District Tribal Welfare Officer, Rajanna Sircilla District	

The Executive Engineer (R&B), Sircilla Dist has informed that Formation of road from Manala to Marrimadla Road from km 1/0 to 9/0 & Improvements to Mendora Crossing to Rudrangi via Manala road from km 29/7 to 30/5 in Rajanna Sircilla District is sanctioned. But the road is passing through the reserve forest to an extent of 10.841 Ha.'

The Compensatory Afforestation of 10.9127 Ha has been handed over to Forest range officer Chandurthy-Malial for diversion of forest land in the Sy No116/1/3 and 117/1/2 of Kondapur Village of Konaraopet mandal.

It is further submitted that a Sub-Divisional Level committee resolution is passed on 16.09.2021 by Revenue divisional Officer, Sircilla division, Forest Range Officer, Chandurthy- Malial Range and Assistant tribal Welfare Officer, Rajanna Sircilla and herewith enclosed.

In view of the above, the District Level Committee meeting was conducted on 07 - 10 -2021 and passed the resolution for submitting the Form-I proposals for Linear projects. No objections are raised during the meeting.



CHAIRMAN,
DISTRICT LEVEL COMMITTEE,
RAJANNA SIRCILLA DISTRICT

SUB DIVISIONAL LEVEL COMMITTEE RESOLUTION, SIRCILLA DIVISION

We have conducted Sub-Divisional Level Committee of Sircilla Division on 16.9.2021 with regard to the diversion of 10.841 Ha of forest land in compartment No. 82,88,102,103 & 104 beat Marrimadla(N), Section Marrimadla, Range Chandurthy-Malial in Rajanna Sircilla Dist for Construction of road from Manala to Marrimadla and there are no Scheduled Tribes cultivating or residing in the above said land under Recognition of Forest Rights (RoFR) Act, 2006. Hence it is unanimously resolved by the committee that there is no objection for diversion of 10.841Ha of Forest Land in Rajanna Sircilla Dist for Construction of road from Manala to Marrimadla.



Forest Range Officer
Chandurthy-Malial Range



Assistant Tribal Welfare Officer
Rajanna Sircilla District



Revenue Divisional Officer
Sircilla Division