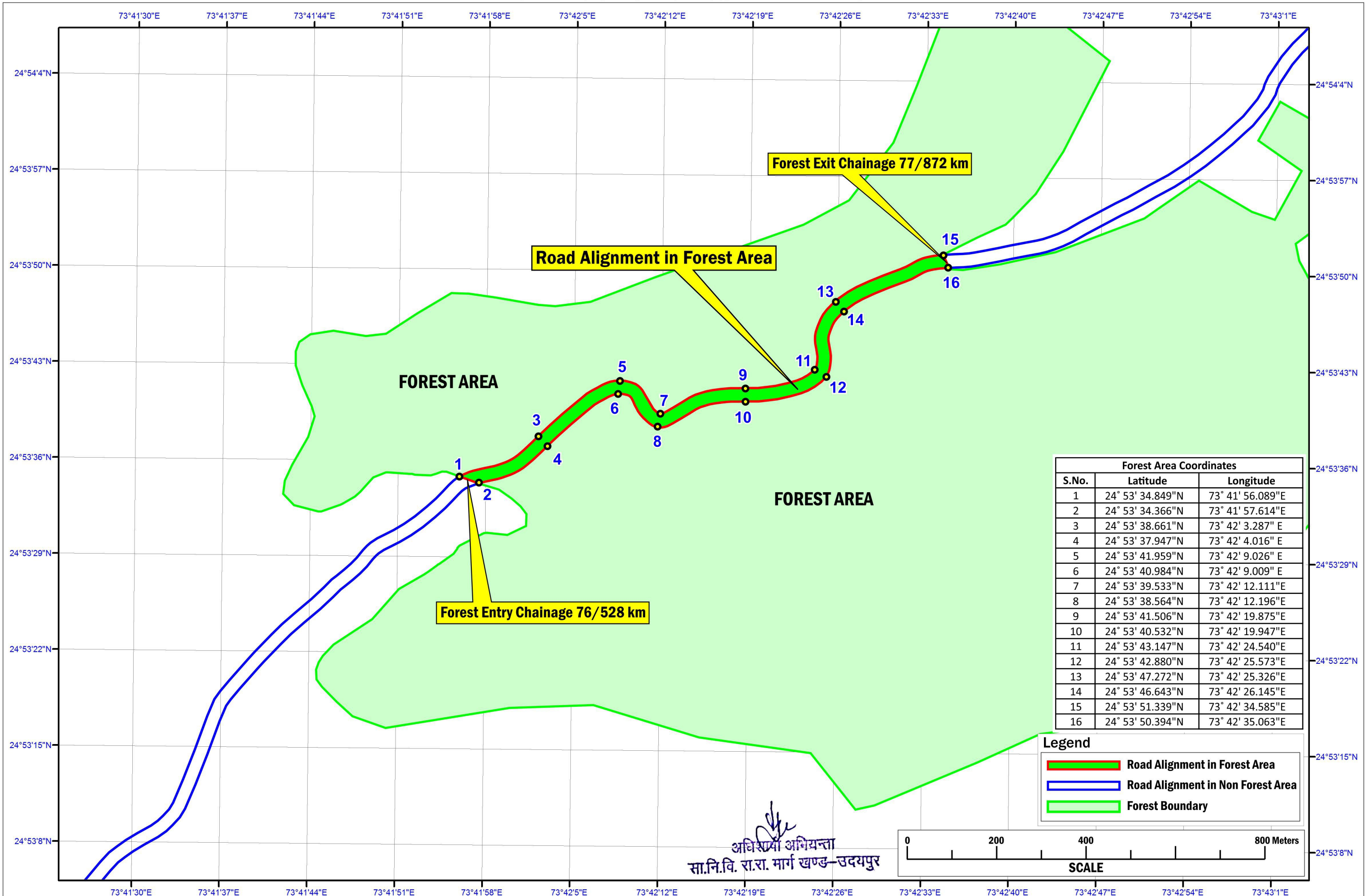


MAP SHOWING ZOOM VIEW DIGITAL MAP WITH ROAD ALIGNMENT IN FOREST AND NON FOREST AREA WITH COORDINATES

Project Name : Widening and improvement of existing intermediate lane to 2 lane with paved shoulder from design km 0+000 to km 88+800,Charbuja to Neechali Oden near NH-8 of NH-162E in State of Rajasthan

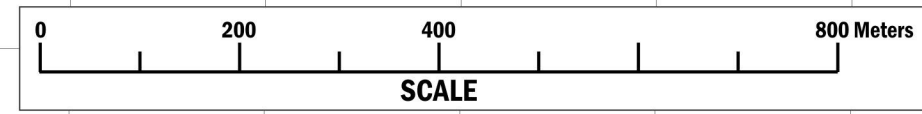
Proposal No. : FP/RJ/ROAD/17192/2015 (Applied Area : 4.0320 Hectare)



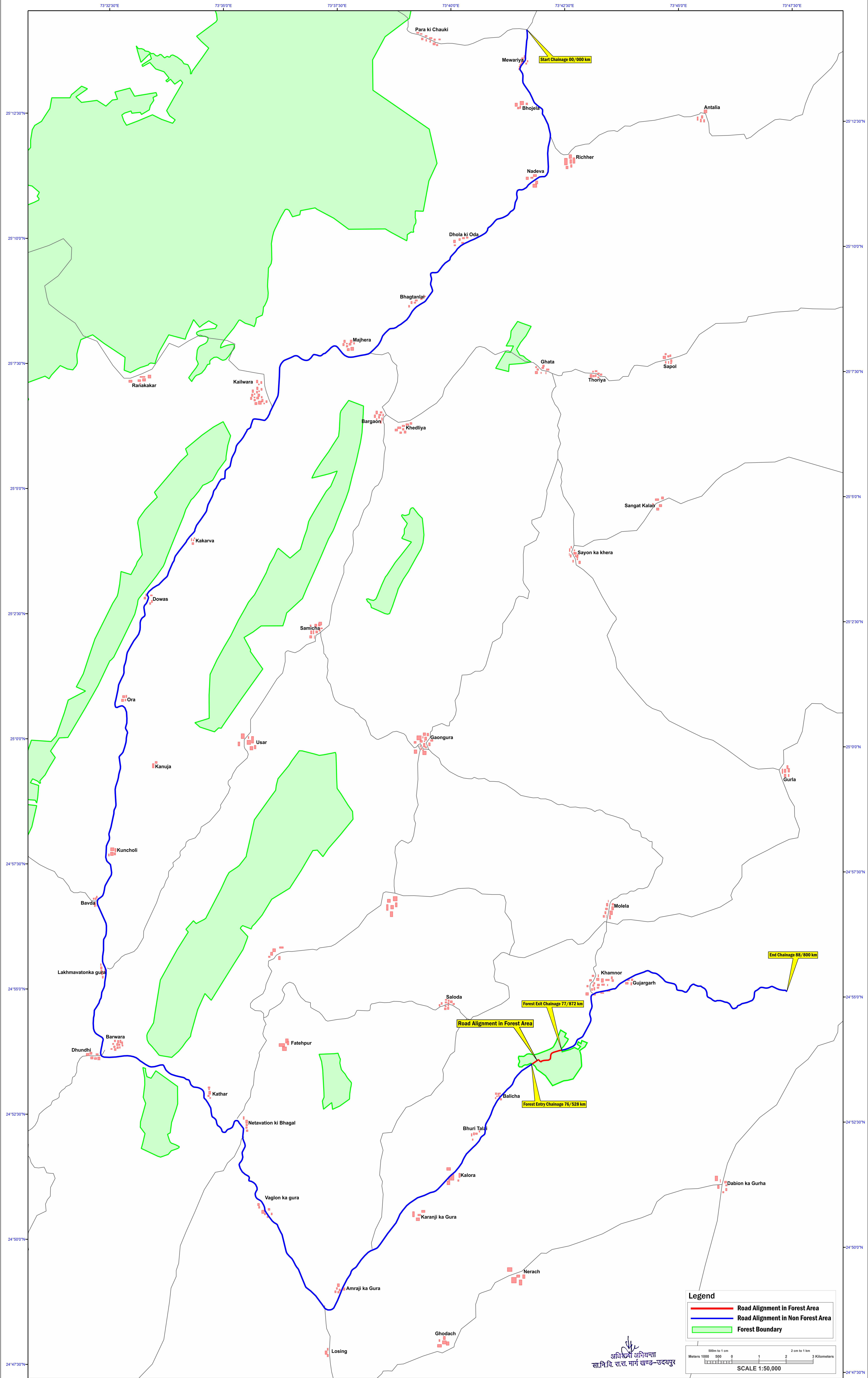
| Forest Area Coordinates | | |
|-------------------------|------------------|------------------|
| S.No. | Latitude | Longitude |
| 1 | 24° 53' 34.849"N | 73° 41' 56.089"E |
| 2 | 24° 53' 34.366"N | 73° 41' 57.614"E |
| 3 | 24° 53' 38.661"N | 73° 42' 3.287" E |
| 4 | 24° 53' 37.947"N | 73° 42' 4.016" E |
| 5 | 24° 53' 41.959"N | 73° 42' 9.026" E |
| 6 | 24° 53' 40.984"N | 73° 42' 9.009" E |
| 7 | 24° 53' 39.533"N | 73° 42' 12.111"E |
| 8 | 24° 53' 38.564"N | 73° 42' 12.196"E |
| 9 | 24° 53' 41.506"N | 73° 42' 19.875"E |
| 10 | 24° 53' 40.532"N | 73° 42' 19.947"E |
| 11 | 24° 53' 43.147"N | 73° 42' 24.540"E |
| 12 | 24° 53' 42.880"N | 73° 42' 25.573"E |
| 13 | 24° 53' 47.272"N | 73° 42' 25.326"E |
| 14 | 24° 53' 46.643"N | 73° 42' 26.145"E |
| 15 | 24° 53' 51.339"N | 73° 42' 34.585"E |
| 16 | 24° 53' 50.394"N | 73° 42' 35.063"E |

Legend

- ▬ Road Alignment in Forest Area
- ▬ Road Alignment in Non Forest Area
- ▬ Forest Boundary



अधिसूचना अभियन्ता
सा.नि.वि. रा.रा. मार्ग खण्ड-उदयपुर



Legend

- Road Alignment in Forest Area
- Road Alignment in Non Forest Area
- Forest Boundary

Meters 1000 500 0 1 2 3 Kilometers
 SCALE 1:50,000


 राजस्थान सरकार
 स.नि.वि. रा.रा. मार्ग खण्ड-उदयपुर