

BRIEF NOTE ON FOREST CLEARANCE PROPOSALS OF IMPROVEMENTS BY WIDENING AND STRENGTHENING OF NEREDIGONDA - BOATH ROAD FROM KM 0/0 TO 11/4 IN ADILABAD DISTRICT .

The Neredigonda - Boath road is an important Major District Road in Adilabad district. The total length of the road is 11.40 Km. It connects many tribal villages of Tejapur, Pochera, Sai Nagar, Boath in Adilabad District and it starts at intersection Km.238/8 of National Highway 44 (Old Nh-7), enroute it connects Boath - Adelly (R&B) road and Boath - Kinwat (R&B) inter state connectiong road through this State Highway (SH-238) gets connected in Nanded District of Maharastra. The Cement loads from Chadrapur of Maharastra state are passing through this road and this is the only way to transport their produce to various places of Kinwat and Nanded in Maharastra state.

It connects many Interior Tribal villages and Tribal Mandal Headquarters Neredigonda & Boath. The reaches from km 0/0 to 1/73225(1.73225 Km) passes through Forest Area will come under Adilabad Forest Division.

By improving this road the Tribals can trasport Agricultural products,Forest produces near Market centre at Boath , Ichoda, so standards of livings can be improved as well time will save.

The forest clearance is required from Km. 0/0 to 1/73225 (1.73225 Km) i.e., 1.732225 Kms. About 4.86 hectares of forest land needed for diversion of land is required in the forest area. The details are as follows.


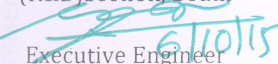
Reach from : **Km. 0/0 to 1/73225 = 1.73225Kms.**



Total Length = 1.73225 Km


Area required for diversion of land : $1.73225 \times 1000.00 \times 2 \times 14 = 4.86$ Hectares

In the interest of people , it is very much essential to accord permission for Improvements by Widening and Strengthening of Neredigonda - Boath road from km 0/0 to 11/4 in Adilabad district through the forest area. Further up gradation of above road will create critical public utility infrastructure in Adilabad District which was identified as left wing extremist affected district by the Planning Commission and Ministry of Home Affairs. The instant general approval from forest department is applicable for up gradation of this road as it falls in the left wing extremist affected district i.e. Adilabad district.

Under the above circumstances, it is very much essential to arrange to accord permission for forest clearance from Km.0/0 to 1/73225 of Neredigonda - Boath road in Adilabad District through the Forest Area.


Assistant Executive Engineer
(R&B)Section, Boath

Executive Engineer
(R&B)Division, Nirmal


Deputy Executive Engineer
(R&B) Sub-division, Adilabad

Superintending Engineer
(R&B)Circle, Adilabad


Chief Engineer (R&B)
N.H & CRF, LWE, PPP
Hyderabad, Telangana