POWERGRID CORPORATION OF INDIA LTD.

ROUTE ALIGNMENT of 400 KV D/C QUAD TUMKUR (VASANTA NARASAPURA)-YELAHANKA TRANSMISSION LINE

N

TOPO SHEET INDEX

57G2	57G6	57G10
57G3	57G7	57G11
57G4	57G8	57G12

LEGEND :-



-:Scale:-

1:50000 (1 cm = 500m)

SL NO	Description	Route	Length
1.	BEE LINE		65.72KM
2.	ALTERNATE -1 (FINAL)		73.0 KM
3.	ALTERNATE -2		75.2KM
3.	ALTERNATE -3		76.8 KM

TOTAL LINE LENGTH = 73 KM

SONNENHALLI DEEMED FOREST AREA= 0.98 HEC.(213M.X46M)
(Sy#79/P1), YELAHANKA TALUK, Bangalore Urban District.

POWERGRID CORPORATION OF INDIA LTD.

ROUTE ALIGNMENT of 400 KV D/C QUAD TUMKUR (VASANTA NARASAPURA)-YELAHANKA TRANSMISSION LINE

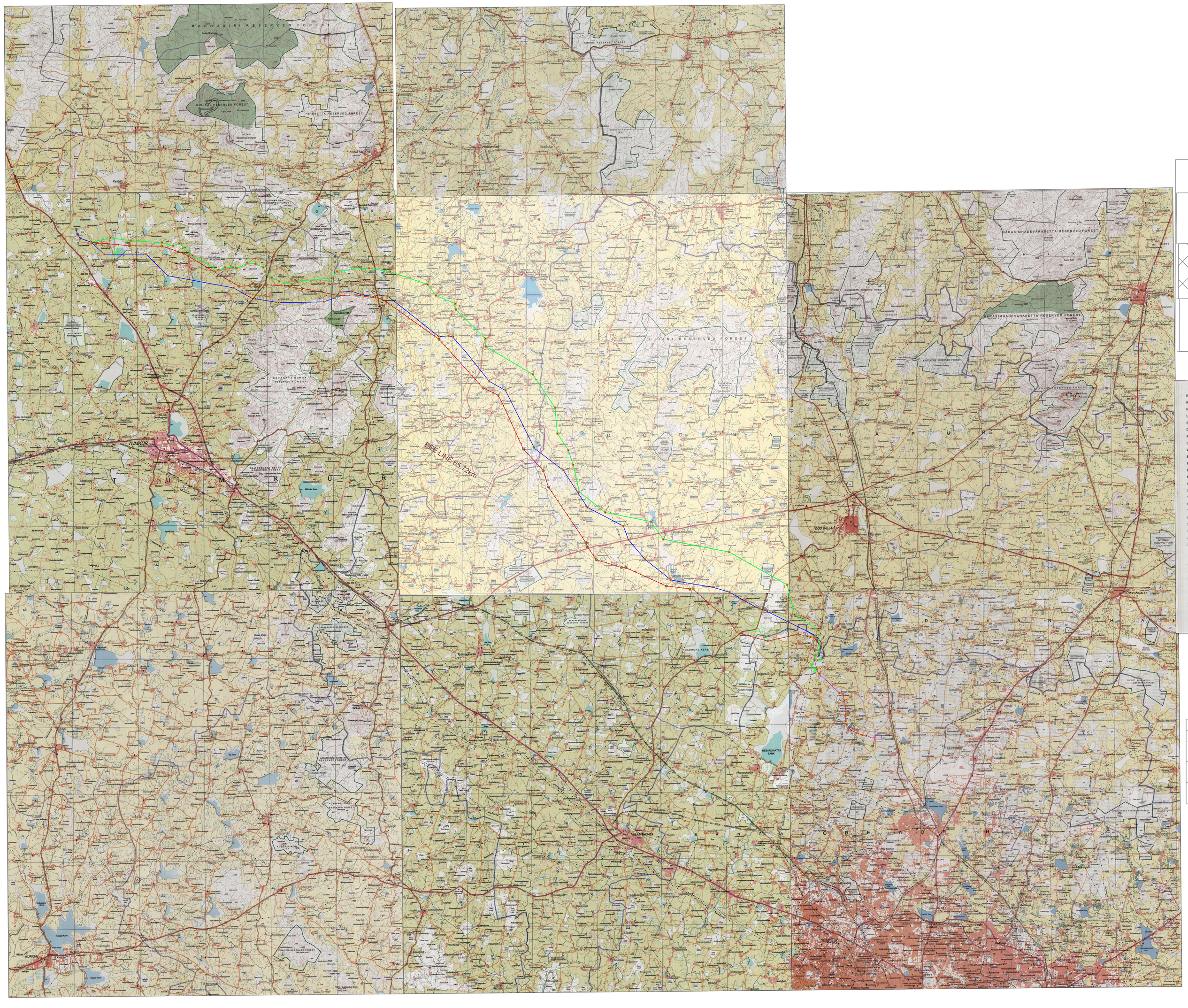

N

TOPO SHEET INDEX

57G2	57G6	57G10
57G3	57G7	57G11
57G4	57G8	57G12

LEGEND :-



-:Scale:-

1:50000 (1 cm = 500m)

SL NO	Description	Route	Length
1.	BEE LINE		65.72KM
2.	ALTERNATE -1 (FINAL)		73.0 KM
3.	ALTERNATE -2		75.2KM
3.	ALTERNATE -3		76.8 KM

Signed by M.Srinu, Chief Manager,
POWERGRID

TOTAL LINE LENGTH = 73 KM

SONNENHALLI DEEMED FOREST AREA= 0.98 HEC.(213M.X46M)