Kalasa Nala Diversion Scheme

Map showing the Diversion of 6.4276 Ha. Forest land and 3.5894 Ha. of Non Forest land in Chorle Village, Khanapur Taluk,Belagavi District

N
W E
S
1:7,920

74°7'0"E 74°8'0"E 74°9'0"E 74°10'0"E

15°41'0"N

15°40'0"N

15°39'0"N

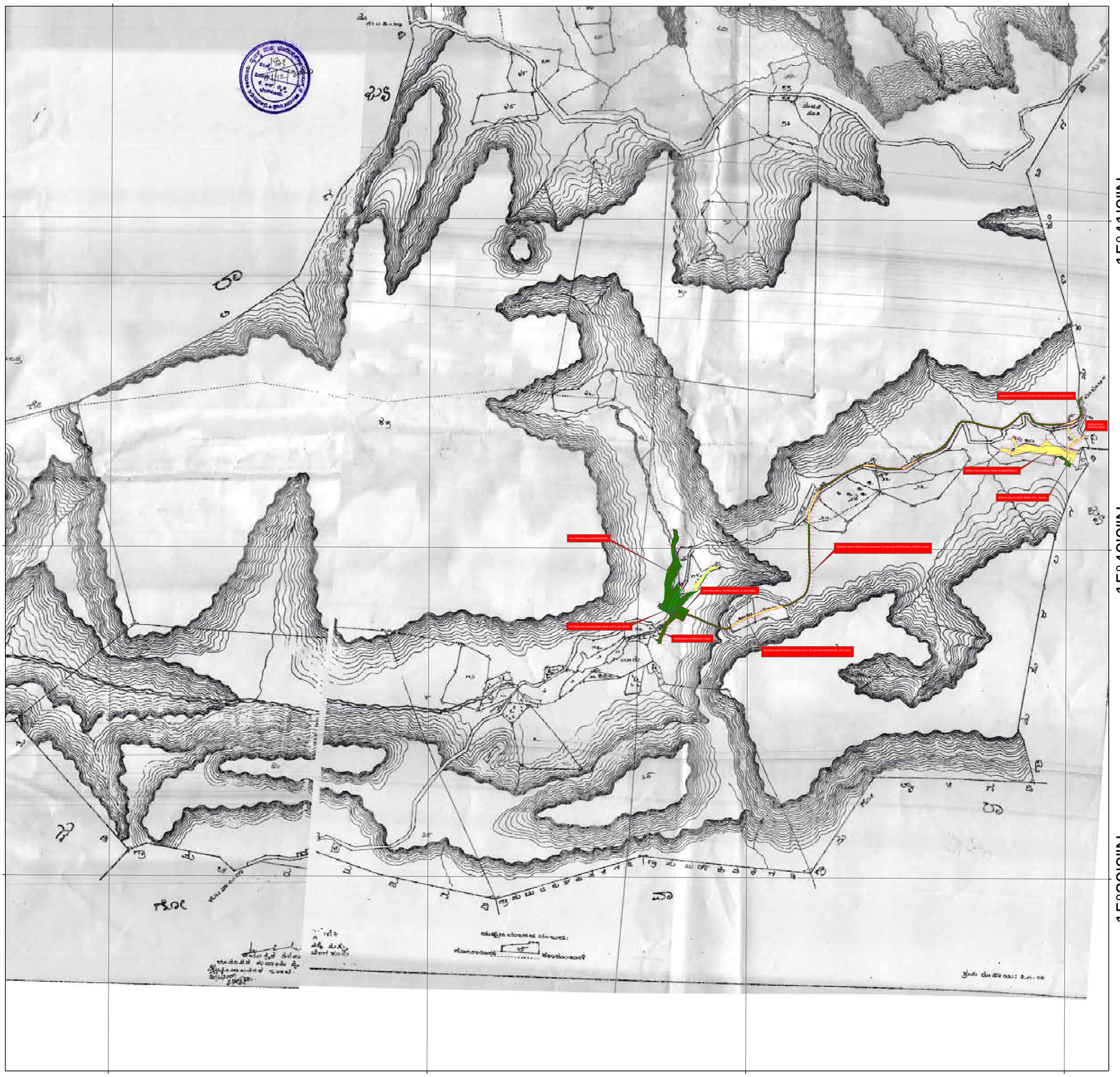

74°7'0"E 74°8'0"E 74°9'0"E 74°10'0"E

Legend

- Peg_Marking_GPS_Coordinates

Project_Components

- CHORALE FRL APPROACH ROAD
- DC-1
- HALTARA NALA INTAKE CANAL & JACKWELL
- HALTARA NALA DIVERSION WEIR & STILLIIG BASIN
- HALTARA NALA DIVERSION WEIR KEY-WALL
- HALTARA NALA SUBMERGENCE
- PROPOSED APPROACH ROAD
- RAISING MAIN FROM HALTARA NALA TO KALASA RESERVOIR
- SURLA CD1 APPROACH ROAD
- SURLA NALA CHECK DAM1 DIVERSION WEIR & STILLING BASIN
- SURLA NALA CHECK DAM1 STILL BASIN
- SURLA NALA CHECK DAM1 STILL BASIN & DIVERSION WEIR
- SURLA NALA CHECK DAM1 SUBMERGENCE
- SURLA NALA RAISING MAIN
- Surla CD1 Approach Road
- Surla CD1 Divertion Weir Approach Road

Chorale_Village

- Forest
- Non_Forest

Kilometers

0 0.475 0.95 1.9

PREPARED BY:

EHSC ENVIRONMENTAL HEALTH AND SAFETY CONSULTANTS PVT. LTD.

[QCI-NABET Accredited & ISO 9001:2015 Certified Organization], No.174, 14th 'E' Cross, Agrahara Dasaralli, Rajajinagar Bangalore - 560 010. Tele: 080-23016200. Fax: 080 23012111 :mail:ehscblr@yahoo.com/ehscblr1974@gmail.co Web: www.ehsc.in

Si No	District	Taluk	Hobli	Village	Sy No	Area (Ha)	Component
1	Belagavi	Khanapur	Jamboti	Chorle	34 A	0.4823	CHORALE FRL APPROACH ROAD
2					Road	0.0104	CHORALE FRL APPROACH ROAD
3					34 A	0.4115	HALTARA NALA INTAKE CANAL & JACKWELL
4					45	0.1318	HALTARA NALA DIVERSION WEIR & STILLIIG BASIN
5					Road	0.0553	HALTARA NALA DIVERSION WEIR & STILLIIG BASIN
6					45	0.0293	HALTARA NALA DIVERSION WEIR KEY-WALL
7					34 A	0.5173	HALTARA NALA SUBMERGENCE
8					45	1.9858	HALTARA NALA SUBMERGENCE
9					Road	0.2111	HALTARA NALA SUBMERGENCE
10					34 A	0.8129	RAISING MAIN FROM HALTARA NALA TO KALASA RESERVOIR
11					45	1.4211	RAISING MAIN FROM HALTARA NALA TO KALASA RESERVOIR
12					Road	0.1653	RAISING MAIN FROM HALTARA NALA TO KALASA RESERVOIR
13					34 A	0.1103	SURLA NALA CHECK DAM1 STILL BASIN & DIVERSION WEIR
14					35 A	0.0832	SURLA NALA CHECK DAM1 SUBMERGENCE
Sub_Total						**6.4276**	

Authorised Signature

Executive Engineer
KNNL, Kalasa Project Division Khanapur

Kalasa Nala Diversion Scheme

Map showing the Diversion of 6.4276 Ha. Forest land and 3.5894 Ha. of Non Forest land in Chorle Village, Khanapur Taluk,Belagavi District

N
W E
S
1:1,750

74°9'0"E

15°40'0"N

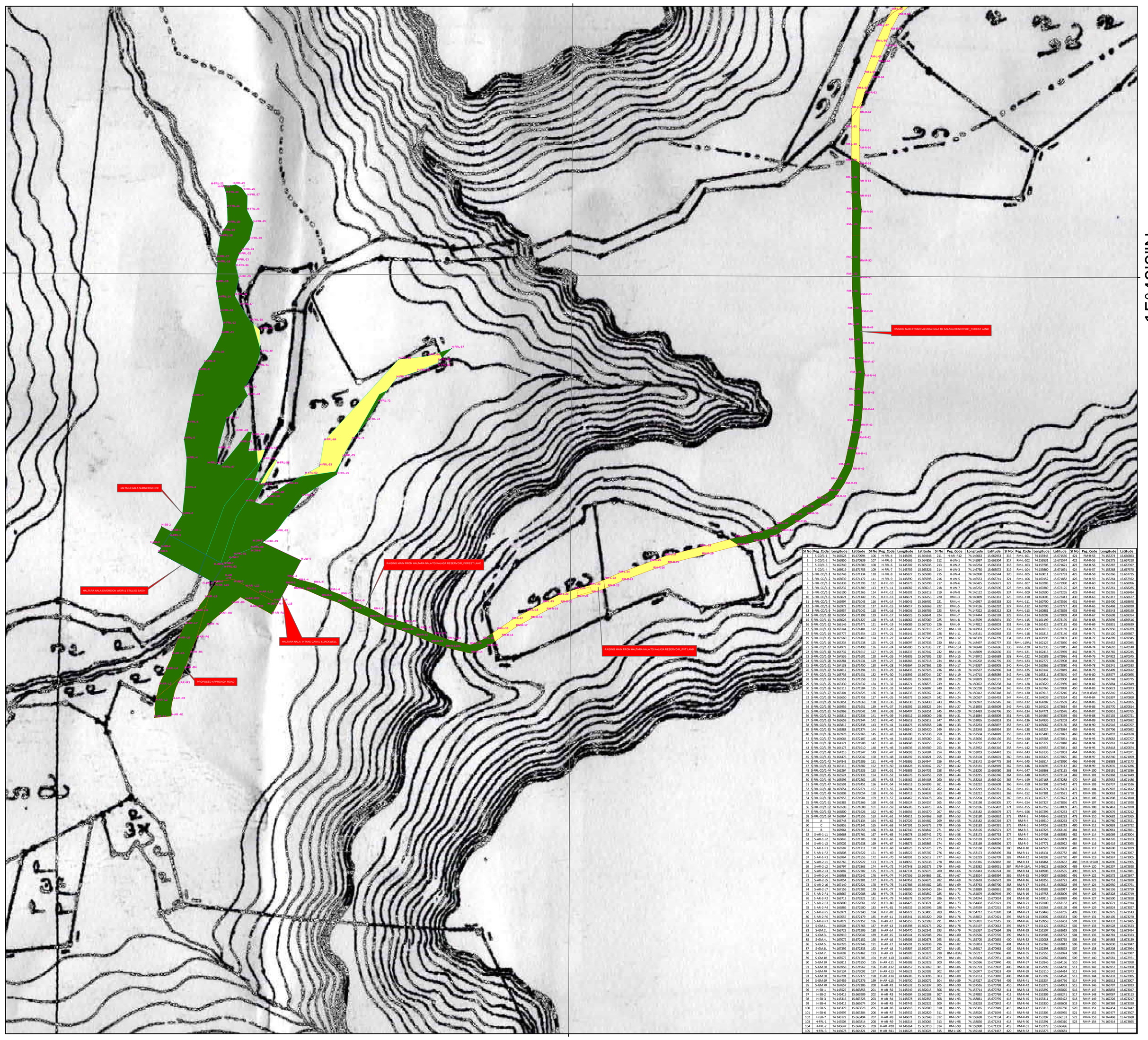

Sl No	Peg_Code	Longitude	Latitude	Sl No	Peg_Code	Longitude	Latitude	Sl No	Peg_Code	Longitude	Latitude	Sl No	Peg_Code	Longitude	Latitude	Sl No	Peg_Code	Longitude	Latitude
1	S-CD/1-1	74.166528	15.670994	106	H-FRL-4	74.145695	15.664646	211	H-AR -R12	74.146663	15.662953	316	RM-L-101	74.159343	15.671536	421	RM-R-53	74.153274	15.666863
2	S-CD/1-2	74.166850	15.670839	107	H-FRL-5	74.145665	15.664859	212	H-JW-1	74.145997	15.663304	317	RM-L-102	74.159531	15.671574	422	RM-R-55	74.153275	15.667218
3	S-CD/1-3	74.167240	15.671600	108	H-FRL-6	74.145702	15.665035	213	H-JW-2	74.146234	15.663333	318	RM-L-103	74.159705	15.671621	423	RM-R-56	74.153287	15.667397
4	S-CD/1-4	74.166919	15.671755	109	H-FRL-7	74.145759	15.665326	214	H-JW-3	74.146730	15.663072	319	RM-L-104	74.159860	15.671691	424	RM-R-57	74.153268	15.667570
5	S-FRL-CD/1-1	74.166748	15.671134	110	H-FRL-8	74.145827	15.665608	215	H-JW-4	74.146990	15.663544	320	RM-L-105	74.160011	15.671793	425	RM-R-58	74.153266	15.667735
6	S-FRL-CD/1-2	74.166639	15.671172	111	H-FRL-9	74.145890	15.665698	216	H-JW-5	74.146553	15.663741	321	RM-L-106	74.160152	15.671882	426	RM-R-59	74.153264	15.667922
7	S-FRL-CD/1-3	74.166425	15.663671	322	RM-L-107	74.160283	15.671990	427	RM-R-60	74.153263	15.668036								
8	S-FRL-CD/1-4	74.166232	15.671389	113	H-FRL-11	74.146082	15.666013	218	H-JW-7	74.146232	15.663596	323	RM-L-108	74.160389	15.672125	428	RM-R-61	74.153261	15.668285
9	S-FRL-CD/1-5	74.166100	15.671265	114	H-FRL-12	74.146102	15.666118	219	H-JW-8	74.146122	15.663495	324	RM-L-109	74.160500	15.672265	429	RM-R-62	74.153265	15.668484
10	S-FRL-CD/1-6	74.166089	15.671149	115	H-FRL-13	74.146071	15.666253	220	RM-L-3	74.146889	15.663361	325	RM-L-110	74.160603	15.672413	430	RM-R-63	74.153317	15.668677
11	S-FRL-CD/1-7	74.165994	15.671043	116	H-FRL-14	74.146045	15.666402	221	RM-L-4	74.146957	15.663338	326	RM-L-111	74.160700	15.672566	431	RM-R-64	74.153400	15.668848
12	S-FRL-CD/1-8	74.165972	15.671032	117	H-FRL-15	74.146017	15.666569	222	RM-L-5	74.147136	15.663292	327	RM-L-112	74.160790	15.672727	432	RM-R-65	74.153468	15.669020
13	S-FRL-CD/1-9	74.165957	15.671042	118	H-FRL-16	74.146036	15.666786	223	RM-L-6	74.147322	15.663212	328	RM-L-113	74.160881	15.672898	433	RM-R-66	74.153543	15.669190
14	S-FRL-CD/1-10	74.165954	15.671198	119	H-FRL-17	74.146025	15.666841	224	RM-L-7	74.147444	15.663169	329	RM-L-114	74.161002	15.673069	434	RM-R-67	74.153608	15.669354
15	S-FRL-CD/1-11	74.166026	15.671327	120	H-FRL-18	74.146062	15.667069	225	RM-L-8	74.147599	15.663091	330	RM-L-115	74.161199	15.673195	435	RM-R-68	74.153696	15.669516
16	S-FRL-CD/1-12	74.166146	15.671471	121	H-FRL-19	74.146089	15.667130	226	RM-L-9	74.147812	15.663003	331	RM-L-116	74.161425	15.673185	436	RM-R-69	74.153831	15.669639
17	S-FRL-CD/1-13	74.166144	15.671481	122	H-FRL-20	74.146145	15.667219	227	RM-L-10	74.147963	15.662922	332	RM-L-117	74.161610	15.673169	437	RM-R-70	74.153950	15.669789
18	S-FRL-CD/1-14	74.166777	15.671454	123	H-FRL-21	74.146141	15.667393	228	RM-L-11	74.148161	15.662868	333	RM-L-118	74.161813	15.673146	438	RM-R-71	74.154120	15.669867
19	S-FRL-CD/1-15	74.165560	15.671469	124	H-FRL-22	74.146128	15.667545	229	RM-L-12	74.148339	15.662799	334	RM-L-119	74.161995	15.673091	439	RM-R-72	74.154289	15.669945
20	S-FRL-CD/1-16	74.165234	15.671538	125	H-FRL-23	74.146097	15.667636	230	RM-L-13	74.148497	15.662737	335	RM-L-119A1	74.162127	15.673050	440	RM-R-73	74.154452	15.670045
21	S-FRL-CD/1-17	74.164972	15.671498	126	H-FRL-24	74.146180	15.667633	231	RM-L-13A	74.148648	15.662686	336	RM-L-120	74.162235	15.673015	441	RM-R-74	74.154610	15.670140
22	S-FRL-CD/1-18	74.164732	15.671617	127	H-FRL-25	74.146237	15.667642	232	RM-L-14	74.148899	15.662630	337	RM-L-121	74.162413	15.672969	442	RM-R-75	74.154765	15.670245
23	S-FRL-CD/1-19	74.164536	15.671601	128	H-FRL-26	74.146305	15.667705	233	RM-L-15	74.149042	15.662689	338	RM-L-122	74.162589	15.672936	443	RM-R-76	74.154922	15.670345
24	S-FRL-CD/1-20	74.164281	15.671531	129	H-FRL-27	74.146366	15.667518	234	RM-L-16	74.149202	15.662795	339	RM-L-123	74.162777	15.672908	444	RM-R-77	74.155080	15.670438
25	S-FRL-CD/1-21	74.164138	15.671450	130	H-FRL-28	74.146364	15.667362	235	RM-L-17	74.149367	15.662905	340	RM-L-124	74.162965	15.672880	445	RM-R-78	74.155241	15.670533
26	S-FRL-CD/1-22	74.164012	15.671394	131	H-FRL-29	74.146435	15.667226	236	RM-L-18	74.149537	15.662996	341	RM-L-125	74.163147	15.672849	446	RM-R-79	74.155409	15.670612
27	S-FRL-CD/1-23	74.163736	15.671431	132	H-FRL-30	74.146392	15.667044	237	RM-L-19	74.149715	15.663089	342	RM-L-126	74.163311	15.672840	447	RM-R-80	74.155577	15.670695
28	S-FRL-CD/1-24	74.163551	15.671558	133	H-FRL-31	74.146305	15.666922	238	RM-L-20	74.149879	15.663171	343	RM-L-127	74.163459	15.672900	448	RM-R-81	74.155748	15.670775
29	S-FRL-CD/1-25	74.163330	15.671632	134	H-FRL-32	74.146271	15.666973	239	RM-L-21	74.150072	15.663238	344	RM-L-128	74.163620	15.672969	449	RM-R-82	74.155884	15.670869
30	S-FRL-CD/1-26	74.163113	15.671584	135	H-FRL-33	74.146247	15.666807	240	RM-L-22	74.150238	15.663284	345	RM-L-129	74.163766	15.673098	450	RM-R-83	74.156023	15.670873
31	S-FRL-CD/1-27	74.163301	15.671825	136	H-FRL-34	74.146235	15.666767	241	RM-L-23	74.150412	15.663348	346	RM-L-130	74.163913	15.673210	451	RM-R-83AR	74.156210	15.670875
32	S-FRL-CD/1-28	74.163650	15.671758	137	H-FRL-35	74.146272	15.666624	242	RM-L-24	74.150567	15.663418	347	RM-L-131	74.164039	15.673334	452	RM-R-84	74.156397	15.670860
33	S-FRL-CD/1-29	74.163851	15.671663	138	H-FRL-36	74.146230	15.666430	243	RM-L-26	74.150922	15.663545	348	RM-L-132	74.164287	15.673569	453	RM-R-85	74.156575	15.670855
34	S-FRL-CD/1-30	74.163956	15.671651	139	H-FRL-37	74.146292	15.666323	244	RM-L-27	74.151093	15.663609	349	RM-L-133	74.164526	15.673614	454	RM-R-86	74.156770	15.670814
35	S-FRL-CD/1-31	74.163968	15.672042	140	H-FRL-38	74.146407	15.666151	245	RM-L-29	74.151483	15.663706	350	RM-L-134	74.164771	15.673576	455	RM-R-87	74.156951	15.670765
36	S-FRL-CD/1-32	74.163816	15.672236	141	H-FRL-39	74.146512	15.666060	246	RM-L-30	74.151884	15.663809	351	RM-L-135	74.164867	15.673359	456	RM-R-88	74.157135	15.670721
37	S-FRL-CD/1-33	74.163659	15.672244	142	H-FRL-40	74.146518	15.665812	247	RM-L-32	74.152065	15.663853	352	RM-L-136	74.164936	15.673203	457	RM-R-89	74.157323	15.670692
38	S-FRL-CD/1-34	74.163817	15.672338	143	H-FRL-41	74.146475	15.665658	248	RM-L-33	74.152233	15.663897	353	RM-L-137	74.165067	15.673130	458	RM-R-90	74.157516	15.670707
39	S-FRL-CD/1-35	74.163888	15.672374	144	H-FRL-42	74.146340	15.665420	249	RM-L-34	74.152348	15.663954	354	RM-L-138	74.165224	15.673086	459	RM-R-91	74.157706	15.670692
40	S-FRL-CD/1-36	74.163978	15.672265	145	H-FRL-43	74.146380	15.665338	250	RM-L-35	74.152504	15.664049	355	RM-L-139	74.165400	15.673077	460	RM-R-92	74.157897	15.670678
41	S-FRL-CD/1-37	74.164064	15.672107	146	H-FRL-44	74.146138	15.665080	251	RM-L-36	74.152636	15.664136	356	RM-L-140	74.165588	15.673061	461	RM-R-93	74.158082	15.670707
42	S-FRL-CD/1-38	74.164171	15.671908	147	H-FRL-45	74.146048	15.664755	252	RM-L-37	74.152797	15.664232	357	RM-L-141	74.165772	15.673048	462	RM-R-94	74.158261	15.670760
43	S-FRL-CD/1-39	74.164173	15.671910	148	H-FRL-46	74.146036	15.664589	253	RM-L-38	74.152932	15.664316	358	RM-L-142	74.165953	15.673051	463	RM-R-95	74.158418	15.670874
44	S-FRL-CD/1-40	74.164216	15.671947	149	H-FRL-47	74.146093	15.664584	254	RM-L-39	74.153019	15.664442	359	RM-L-143	74.166136	15.673063	464	RM-R-96	74.158574	15.670971
45	S-FRL-CD/1-41	74.164476	15.672042	150	H-FRL-48	74.146292	15.664821	255	RM-L-40	74.153104	15.664601	360	RM-L-144	74.166326	15.673075	465	RM-R-97	74.158740	15.671059
46	S-FRL-CD/1-42	74.164843	15.671986	151	H-FRL-49	74.146386	15.664944	256	RM-L-41	74.153142	15.664775	361	RM-L-145	74.166514	15.673090	466	RM-R-98	74.158888	15.671173
47	S-FRL-CD/1-43	74.165115	15.671882	152	H-FRL-50	74.146428	15.665042	257	RM-L-42	74.153181	15.664949	362	RM-L-146	74.166695	15.673112	467	RM-R-99	74.159035	15.671286
48	S-FRL-CD/1-44	74.165264	15.671935	153	H-FRL-51	74.146389	15.664731	258	RM-L-43	74.153200	15.665080	363	RM-L-147	74.166868	15.673135	468	RM-R-100	74.159191	15.671386
49	S-FRL-CD/1-45	74.165524	15.672133	154	H-FRL-52	74.146576	15.664753	259	RM-L-44	74.153215	15.665246	364	RM-L-148	74.167023	15.673194	469	RM-R-101	74.159368	15.671449
50	S-FRL-CD/1-46	74.165596	15.672262	155	H-FRL-53	74.146462	15.664408	260	RM-L-45	74.153218	15.665420	365	RM-L-149	74.167168	15.673258	470	RM-R-102	74.159552	15.671486
51	S-FRL-CD/1-47	74.165591	15.672451	156	H-FRL-54	74.146513	15.664399	261	RM-L-46	74.153232	15.665608	366	RM-L-150	74.167301	15.673412	471	RM-R-103	74.159737	15.671536
52	S-FRL-CD/1-48	74.165654	15.672271	157	H-FRL-55	74.146694	15.664639	262	RM-L-47	74.153219	15.665761	367	RM-L-151	74.167371	15.673493	472	RM-R-104	74.159907	15.671612
53	S-FRL-CD/1-49	74.165808	15.672054	158	H-FRL-56	74.146713	15.664632	263	RM-L-48	74.153212	15.665963	368	RM-L-152	74.167381	15.673521	473	RM-R-105	74.160063	15.671718
54	S-FRL-CD/1-50	74.165953	15.671981	159	H-FRL-57	74.146467	15.664178	264	RM-L-49	74.153204	15.666129	369	RM-L-153	74.167375	15.673673	474	RM-R-106	74.160208	15.671810
55	S-FRL-CD/1-51	74.166383	15.671866	160	H-FRL-58	74.146524	15.664157	265	RM-L-50	74.153198	15.666305	370	RM-L-154	74.167327	15.673836	475	RM-R-107	74.160351	15.671928
56	S-FRL-CD/1-52	74.166598	15.671688	161	H-FRL-59	74.146605	15.664223	266	RM-L-51	74.153186	15.666492	371	RM-L-155	74.167259	15.674039	476	RM-R-108	74.160463	15.672020
57	S-FRL-CD/1-53	74.166800	15.671626	162	H-FRL-60	74.146656	15.664270	267	RM-L-52	74.153182	15.666579	372	RM-L-156	74.167296	15.674253	477	RM-R-109	74.160576	15.672212
58	S-FRL-CD/1-54	74.166964	15.671555	163	H-FRL-61	74.146811	15.664368	268	RM-L-53	74.153180	15.666862	373	RM-R-3	74.146846	15.663283	478	RM-R-110	74.160682	15.672365
59	A	74.166748	15.671134	164	H-FRL-62	74.147029	15.664482	269	RM-L-55	74.153182	15.667219	374	RM-R-4	74.146910	15.663263	479	RM-R-111	74.160780	15.672521
60	C	74.166855	15.671341	165	H-FRL-63	74.147191	15.664573	270	RM-L-56	74.153183	15.667391	375	RM-R-5	74.147052	15.663219	480	RM-R-112	74.160893	15.672722
61	B	74.166964	15.671555	166	H-FRL-64	74.147240	15.664847	271	RM-L-57	74.153176	15.667571	376	RM-R-6	74.147226	15.663146	481	RM-R-113	74.160961	15.672851
62	S-AR-1-L1	74.166668	15.671761	167	H-FRL-65	74.148078	15.665742	272	RM-L-58	74.153173	15.667733	377	RM-R-7	74.147408	15.663085	482	RM-R-114	74.161069	15.673004
63	S-AR-1-L2	74.166845	15.671705	168	H-FRL-66	74.148405	15.665779	273	RM-L-59	74.153169	15.667922	378	RM-R-8	74.147560	15.663009	483	RM-R-115	74.161226	15.673103
64	S-AR-1-L3	74.167002	15.671638	169	H-FRL-67	74.148675	15.665863	274	RM-L-60	74.153169	15.668096	379	RM-R-9	74.147771	15.662922	484	RM-R-116	74.161419	15.673095
65	S-AR-1-R1	74.166587	15.671731	170	H-FRL-68	74.148525	15.665725	275	RM-L-61	74.153168	15.668286	380	RM-R-10	74.147928	15.662838	485	RM-R-117	74.161600	15.673079
66	S-AR-1-R2	74.166808	15.671622	171	H-FRL-69	74.148522	15.665707	276	RM-L-62	74.153173	15.668496	381	RM-R-11	74.148131	15.662782	486	RM-R-118	74.161794	15.673057
67	S-AR-1-R3	74.166964	15.671555	172	H-FRL-70	74.148293	15.665612	277	RM-L-63	74.153229	15.668709	382	RM-R-12	74.148292	15.662720	487	RM-R-119	74.161967	15.673005
68	S-AR-2-L1	74.166765	15.672922	173	H-FRL-71	74.148955	15.665538	278	RM-L-64	74.153316	15.668882	383	RM-R-13	74.148464	15.662652	488	RM-R-119AR	74.162096	15.672965
69	S-AR-2-L2	74.166797	15.672869	174	H-FRL-72	74.147848	15.665273	279	RM-L-65	74.153382	15.668951	384	RM-R-13AL	74.148623	15.662600	489	RM-R-120	74.162207	15.672928
70	S-AR-2-L3	74.166882	15.672702	175	H-FRL-73	74.147731	15.665073	280	RM-L-66	74.153443	15.669224	385	RM-R-14	74.148908	15.662535	490	RM-R-121	74.162393	15.672881
71	S-AR-2-L4	74.166968	15.672542	176	H-FRL-74	74.147556	15.664865	281	RM-L-67	74.153524	15.669394	386	RM-R-15	74.149087	15.662610	491	RM-R-122	74.162572	15.672847
72	S-AR-2-L5	74.167054	15.672381	177	H-FRL-75	74.147452	15.664675	282	RM-L-68	74.153618	15.669572	387	RM-R-16	74.149255	15.662721	492	RM-R-123	74.162753	15.672820
73	S-AR-2-L6	74.167140	15.672221	178	H-FRL-76	74.147386	15.664482	283	RM-L-69	74.153763	15.669700	388	RM-R-17	74.149415	15.662828	493	RM-R-124	74.162936	15.672791
74	S-AR-2-L7	74.167156	15.672202	179	H-FRL-77	74.146995	15.664240	284	RM-L-70	74.153889	15.669861	389	RM-R-18	74.149582	15.662917	494	RM-R-125	74.163136	15.672759
75	S-AR-2-R1	74.166667	15.672908	180	H-FRL-78	74.146700	15.663852	285	RM-L-71	74.154079	15.669949	390	RM-R-19	74.149758	15.663009	495	RM-R-126	74.163328	15.672749
76	S-AR-2-R2	74.166713	15.672821	181	H-FRL-79	74.146578	15.663754	286	RM-L-72	74.154244	15.670024	391	RM-R-20	74.149916	15.663089	496	RM-R-127	74.163500	15.672738
77	S-AR-2-R3	74.166800	15.672661	182	H-FRL-80	74.146425	15.663671	287	RM-L-73	74.154402	15.670121	392	RM-R-21	74.150100	15.663152	497	RM-R-128	74.163671	15.672914
78	S-AR-2-R4	74.166886	15.672500	183	H-FRL-81	74.146232	15.663596	288	RM-L-74	74.154559	15.670215	393	RM-R-22	74.150268	15.663198	498	RM-R-129	74.163824	15.673027
79	S-AR-2-R5	74.166971	15.672340	184	H-FRL-82	74.146122	15.663495	289	RM-L-75	74.154712	15.670320	394	RM-R-23	74.150448	15.663265	499	RM-R-130	74.163975	15.673143
80	S-AR-2-R6	74.167057	15.672179	185	H-AR-L1	74.145341	15.661820	290	RM-L-76	74.154872	15.670421	395	RM-R-24	74.150602	15.663333	500	RM-R-131	74.164105	15.673270
81	S-AR-2-R7	74.167072	15.672152	186	H-AR-L2	74.145355	15.661999	291	RM-L-77	74.155031	15.670515	396	RM-R-26	74.150958	15.663463	501	RM-R-132	74.164332	15.673485
82	S-GM-1L	74.166504	15.671763	187	H-AR-L3	74.145398	15.662175	292	RM-L-78	74.155122	15.670612	397	RM-R-27	74.151115	15.663522	502	RM-R-133	74.164528	15.673523
83	S-GM-2L	74.166723	15.671906	188	H-AR-L4	74.145470	15.662341	293	RM-L-79	74.155367	15.670694	398	RM-R-29	74.151507	15.663619	503	RM-R-134	74.164706	15.673494
84	S-GM-3L	74.166910	15.672042	189	H-AR-L5	74.145541	15.662508	294	RM-L-80	74.155536	15.670776	399	RM-R-31	74.151906	15.663722	504	RM-R-135	74.164781	15.673323
85	S-GM-4L	74.167072	15.672152	190	H-AR-L6	74.145606	15.662678	295	RM-L-81	74.155705	15.670855	400	RM-R-32	74.152088	15.663765	505	RM-R-136	74.164863	15.673139
86	S-GM-5L	74.167225	15.672246	191	H-AR-L7	74.145691	15.662838	296	RM-L-82	74.155853	15.670936	401	RM-R-33	74.152269	15.663812	506	RM-R-137	74.165030	15.673047
87	S-GM-6L	74.167392	15.672333	192	H-AR-L8	74.145807	15.662977	297	RM-L-83	74.156017	15.670963	402	RM-R-34	74.152398	15.663878	507	RM-R-138	74.165208	15.672994
88	S-GM-7L	74.167602	15.672462	193	H-AR-L9	74.145909	15.663128	298	RM-L-83AL	74.156217	15.670966	403	RM-R-35	74.152555	15.663974	508	RM-R-139	74.165395	15.672987
89	S-GM-1R	74.166571	15.671705	194	H-AR-L10	74.146017	15.663275	299	RM-L-84	74.156404	15.671036	404	RM-R-36	74.152687	15.664060	509	RM-R-140	74.165581	15.672971
90	S-GM-2R	74.166811	15.671850	195	H-AR-L11	74.146188	15.663328	300	RM-L-85	74.156596	15.670940	405	RM-R-37	74.152846	15.664156	510	RM-R-141	74.165769	15.672958
91	S-GM-3R	74.166958	15.671962	196	H-AR-L12	74.146357	15.663269	301	RM-L-86	74.156793	15.670902	406	RM-R-38	74.152999	15.664250	511	RM-R-142	74.165957	15.672960
92	S-GM-4R	74.167134	15.672092	197	H-AR-L13	74.146521	15.663182	302	RM-L-87	74.156977	15.670853	407	RM-R-39	74.153110	15.664414	512	RM-R-143	74.166142	15.672973
93	S-GM-5R	74.167291	15.672177	198	H-AR-L14	74.146685	15.663096	303	RM-L-88	74.157153	15.670810	408	RM-R-40	74.153192	15.664570	513	RM-R-144	74.166333	15.672985
94	S-GM-6R	74.167459	15.672276	199	H-AR-L15	74.146730	15.663072	304	RM-L-89	74.157327	15.670784	409	RM-R-41	74.153234	15.664756	514	RM-R-145	74.166513	15.673007
95	S-GM-7R	74.167657	15.672386	200	H-AR-R1	74.145532	15.661837	305	RM-L-90	74.157516	15.670798	410	RM-R-42	74.153373	15.664933	515	RM-R-146	74.166707	15.673003
96	H-SB-1	74.145527	15.663853	201	H-AR-R2	74.145549	15.662015	306	RM-L-91	74.157714	15.670782	411	RM-R-43	74.153292	15.665070	516	RM-R-147	74.166892	15.673047
97	H-SB-2	74.145415	15.663909	202	H-AR-R3	74.145604	15.662188	307	RM-L-92	74.157892	15.670769	412	RM-R-44	74.153309	15.665241	517	RM-R-148	74.167067	15.673113
98	H-SB-3	74.145319	15.663723	203	H-AR-R4	74.145678	15.662353	308	RM-L-93	74.158061	15.670795	413	RM-R-45	74.153311	15.665422	518	RM-R-149	74.167226	15.673217
99	H-SB-4	74.145412	15.663674	204	H-AR-R5	74.145743	15.662522	309	RM-L-94	74.158218	15.670842	414	RM-R-46	74.153330	15.665608	519	RM-R-150	74.167369	15.673350
100	H-SB-5	74.145379	15.663623	205	H-AR-R6	74.145816	15.662689	310	RM-L-95	74.158365	15.670949	415	RM-R-47	74.153313	15.665760	520	RM-R-151	74.167454	15.673447
101	H-SB-6	74.145997	15.663304	206	H-AR-R7	74.145932	15.662829	311	RM-L-96	74.158526	15.671049	416	RM-R-48	74.153305	15.665965	521	RM-R-152	74.167477	15.673507
102	H-SB-7	74.146122	15.663494	207	H-AR-R8	74.146071	15.662948	312	RM-L-97	74.158688	15.671134	417	RM-R-49	74.153297	15.666133	522	RM-R-153	74.167668	15.673688
103	H-FRL-1	74.145504	15.663814	208	H-AR-R9	74.146214	15.663065	313	RM-L-98	74.158830	15.671243	418	RM-R-50	74.153291	15.666310	523	RM-R-154	74.167414	15.673865
104	H-FRL-2	74.145647	15.664036	209	H-AR-R10	74.146364	15.663110	314	RM-L-99	74.158980	15.671359	419	RM-R-51	74.153279	15.666496				
105	H-FRL-3	74.145678	15.664321	210	H-AR-R11	74.146528	15.663204	315	RM-L-100	74.159148	15.671467	420	RM-R-52	74.153276	15.666681				

74°9'0"E

Legend

- Peg_Marking_GPS_Coordinates

Project_Components

- CHORALE FRL APPROACH ROAD
- DC-1
- HALTARA NALA INTAKE CANAL & JACKWELL
- HALTARA NALA DIVERSION WEIR & STILLIIG BASIN
- HALTARA NALA DIVERSION WEIR KEY-WALL
- HALTARA NALA SUBMERGENCE
- PROPOSED APPROACH ROAD
- RAISING MAIN FROM HALTARA NALA TO KALASA RESERVOIR
- SURLA CD1 APPROACH ROAD
- SURLA NALA CHECK DAM1 DIVERSION WEIR & STILLING BASIN
- SURLA NALA CHECK DAM1 STILL BASIN
- SURLA NALA CHECK DAM1 STILL BASIN & DIVERSION WEIR
- SURLA NALA CHECK DAM1 SUBMERGENCE
- SURLA NALA RAISING MAIN
- Surla CD1 Approach Road
- Surla CD1 Divertion Weir Approach Road

Chorale_Village

- Forest
- Non_Forest

Kilometers
0 0.1 0.2 0.4

PREPARED BY:

EHSC ENVIRONMENTAL HEALTH AND SAFETY CONSULTANTS PVT. LTD.

[QCI-NABET Accredited & ISO 9001:2015 Certified Organization], No.174, 14th 'E' Cross, Agrahara Dasaralli, Rajajinagar Bangalore - 560 010.
Tele: 080-23016200. Fax: 080 23012111
E-mail:ehscblr@yahoo.com/ehscblr1974@gmail.com
Web: www.ehsc.in

Si No	District	Taluk	Hobli	Village	Sy No	Area (Ha)	Component
1	Belagavi	Khanapur	Jamboti	Chorle	34 A	0.4823	CHORALE FRL APPROACH ROAD
2					Road	0.0104	CHORALE FRL APPROACH ROAD
3					34 A	0.4115	HALTARA NALA INTAKE CANAL & JACKWELL
4					45	0.1318	HALTARA NALA DIVERSION WEIR & STILLIIG BASIN
5					Road	0.0553	HALTARA NALA DIVERSION WEIR & STILLIIG BASIN
6					45	0.0293	HALTARA NALA DIVERSION WEIR KEY-WALL
7					34 A	0.5173	HALTARA NALA SUBMERGENCE
8					45	1.9858	HALTARA NALA SUBMERGENCE
9					Road	0.2111	HALTARA NALA SUBMERGENCE
10					34 A	0.8129	RAISING MAIN FROM HALTARA NALA TO KALASA RESERVOIR
11					45	1.4211	RAISING MAIN FROM HALTARA N

Kalasa Nala Diversion Scheme

Map showing the Diversion of 6.4276 Ha. Forest land and 3.5894 Ha. of Non Forest land in Chorle Village, Khanapur Taluk,Belagavi District

N
W E
S
1:1,750

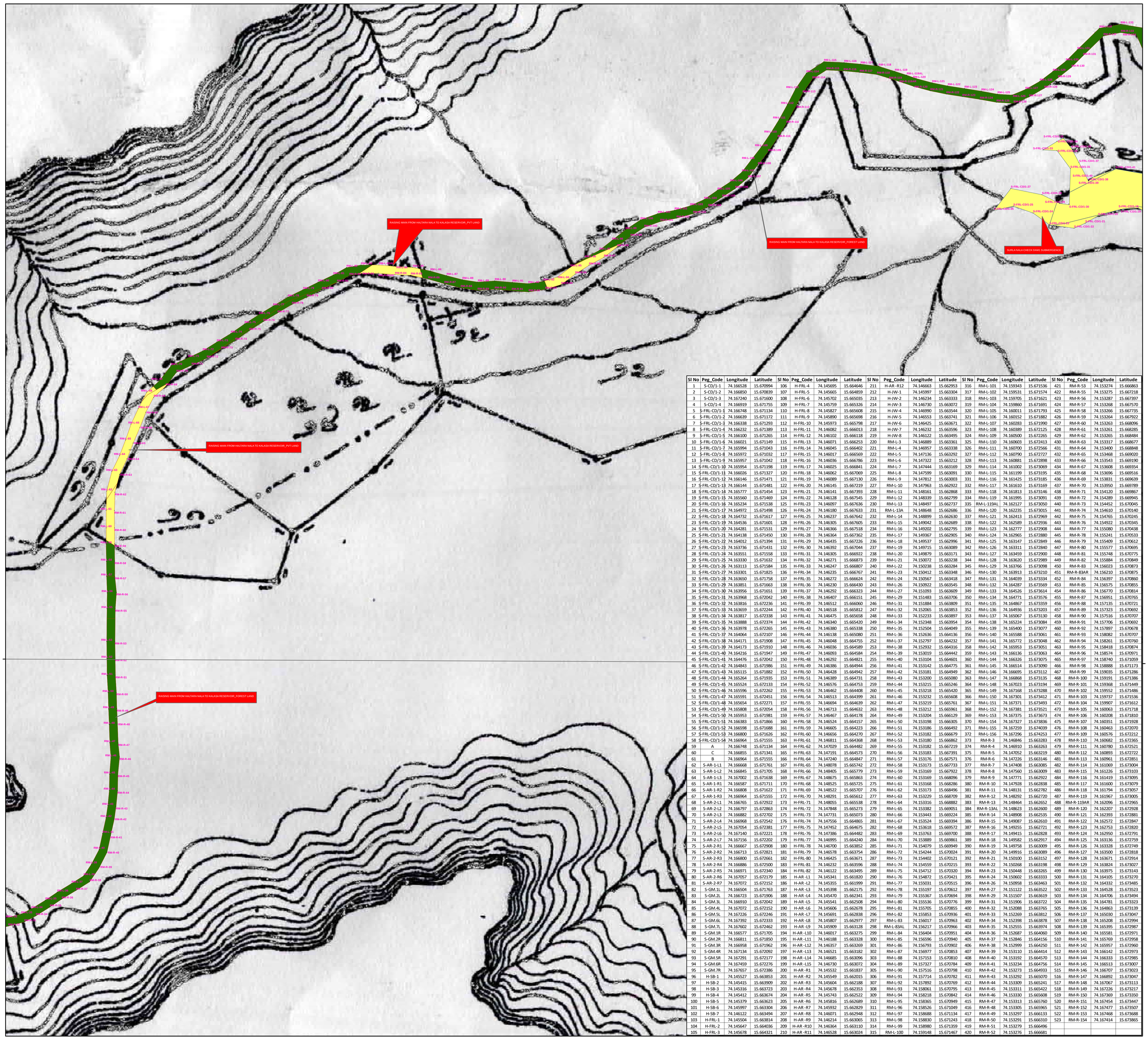

Sl No	Peg_Code	Longitude	Latitude	Sl No	Peg_Code	Longitude	Latitude	Sl No	Peg_Code	Longitude	Latitude	Sl No	Peg_Code	Longitude	Latitude	Sl No	Peg_Code	Longitude	Latitude
1	S-CD/1-1	74.166528	15.670994	106	H-FRL-4	74.145695	15.664646	211	H-AR -R12	74.146663	15.662953	316	RM-L-101	74.159343	15.671536	421	RM-R-53	74.153274	15.666863
2	S-CD/1-2	74.166850	15.670839	107	H-FRL-5	74.145665	15.664859	212	H-JW-1	74.145997	15.663304	317	RM-L-102	74.159531	15.671574	422	RM-R-55	74.153275	15.667218
3	S-CD/1-3	74.167240	15.671600	108	H-FRL-6	74.145702	15.665035	213	H-JW-2	74.146234	15.663333	318	RM-L-103	74.159705	15.671621	423	RM-R-56	74.153287	15.667397
4	S-CD/1-4	74.166919	15.671755	109	H-FRL-7	74.145759	15.665326	214	H-JW-3	74.146730	15.663072	319	RM-L-104	74.159860	15.671691	424	RM-R-57	74.153268	15.667570
5	S-FRL-CD/1-1	74.166748	15.671134	110	H-FRL-8	74.145827	15.665608	215	H-JW-4	74.146990	15.663544	320	RM-L-105	74.160011	15.671793	425	RM-R-58	74.153266	15.667735
6	S-FRL-CD/1-2	74.166639	15.671172	111	H-FRL-9	74.145890	15.665698	216	H-JW-5	74.146553	15.663741	321	RM-L-106	74.160152	15.671882	426	RM-R-59	74.153264	15.667922
7	S-FRL-CD/1-3	74.166338	15.671293	112	H-FRL-10	74.145973	15.665798	217	H-JW-6	74.146425	15.663671	322	RM-L-107	74.160283	15.671990	427	RM-R-60	74.153263	15.668096
8	S-FRL-CD/1-4	74.166232	15.671389	113	H-FRL-11	74.146082	15.666013	218	H-JW-7	74.146232	15.663596	323	RM-L-108	74.160389	15.672125	428	RM-R-61	74.153261	15.668285
9	S-FRL-CD/1-5	74.166100	15.671265	114	H-FRL-12	74.146102	15.666118	219	H-JW-8	74.146122	15.663495	324	RM-L-109	74.160500	15.672265	429	RM-R-62	74.153265	15.668484
10	S-FRL-CD/1-6	74.166021	15.671149	115	H-FRL-13	74.146071	15.666253	220	RM-L-3	74.146889	15.663361	325	RM-L-110	74.160603	15.672413	430	RM-R-63	74.153317	15.668677
11	S-FRL-CD/1-7	74.165994	15.671043	116	H-FRL-14	74.146045	15.666402	221	RM-L-4	74.146957	15.663338	326	RM-L-111	74.160700	15.672566	431	RM-R-64	74.153400	15.668848
12	S-FRL-CD/1-8	74.165972	15.671032	117	H-FRL-15	74.146017	15.666569	222	RM-L-5	74.147136	15.663292	327	RM-L-112	74.160790	15.672727	432	RM-R-65	74.153468	15.669020
13	S-FRL-CD/1-9	74.165957	15.671042	118	H-FRL-16	74.146036	15.666786	223	RM-L-6	74.147322	15.663212	328	RM-L-113	74.160881	15.672898	433	RM-R-66	74.153543	15.669190
14	S-FRL-CD/1-10	74.165954	15.671198	119	H-FRL-17	74.146025	15.666841	224	RM-L-7	74.147444	15.663169	329	RM-L-114	74.161002	15.673069	434	RM-R-67	74.153608	15.669354
15	S-FRL-CD/1-11	74.166026	15.671327	120	H-FRL-18	74.146062	15.667069	225	RM-L-8	74.147599	15.663091	330	RM-L-115	74.161199	15.673195	435	RM-R-68	74.153696	15.669516
16	S-FRL-CD/1-12	74.166146	15.671471	121	H-FRL-19	74.146089	15.667130	226	RM-L-9	74.147812	15.663003	331	RM-L-116	74.161425	15.673185	436	RM-R-69	74.153831	15.669639
17	S-FRL-CD/1-13	74.166144	15.671481	122	H-FRL-20	74.146145	15.667219	227	RM-L-10	74.147963	15.662922	332	RM-L-117	74.161610	15.673169	437	RM-R-70	74.153950	15.669789
18	S-FRL-CD/1-14	74.165777	15.671454	123	H-FRL-21	74.146141	15.667393	228	RM-L-11	74.148161	15.662868	333	RM-L-118	74.161813	15.673146	438	RM-R-71	74.154120	15.669867
19	S-FRL-CD/1-15	74.165560	15.671469	124	H-FRL-22	74.146128	15.667545	229	RM-L-12	74.148339	15.662799	334	RM-L-119	74.161995	15.673091	439	RM-R-72	74.154289	15.669945
20	S-FRL-CD/1-16	74.165234	15.671538	125	H-FRL-23	74.146097	15.667636	230	RM-L-13	74.148497	15.662737	335	RM-L-119AL	74.162127	15.673050	440	RM-R-73	74.154452	15.670045
21	S-FRL-CD/1-17	74.164972	15.671498	126	H-FRL-24	74.146180	15.667633	231	RM-L-13A	74.148648	15.662686	336	RM-L-120	74.162235	15.673015	441	RM-R-74	74.154610	15.670140
22	S-FRL-CD/1-18	74.164732	15.671617	127	H-FRL-25	74.146237	15.667642	232	RM-L-14	74.148899	15.662630	337	RM-L-121	74.162413	15.672969	442	RM-R-75	74.154765	15.670245
23	S-FRL-CD/1-19	74.164536	15.671601	128	H-FRL-26	74.146305	15.667605	233	RM-L-15	74.149042	15.662689	338	RM-L-122	74.162589	15.672936	443	RM-R-76	74.154922	15.670345
24	S-FRL-CD/1-20	74.164281	15.671531	129	H-FRL-27	74.146366	15.667518	234	RM-L-16	74.149202	15.662795	339	RM-L-123	74.162777	15.672908	444	RM-R-77	74.155080	15.670438
25	S-FRL-CD/1-21	74.164138	15.671450	130	H-FRL-28	74.146364	15.667362	235	RM-L-17	74.149367	15.662905	340	RM-L-124	74.162965	15.672880	445	RM-R-78	74.155241	15.670533
26	S-FRL-CD/1-22	74.164012	15.671394	131	H-FRL-29	74.146435	15.667226	236	RM-L-18	74.149537	15.662996	341	RM-L-125	74.163147	15.672849	446	RM-R-79	74.155409	15.670612
27	S-FRL-CD/1-23	74.163736	15.671431	132	H-FRL-30	74.146392	15.667044	237	RM-L-19	74.149715	15.663089	342	RM-L-126	74.163311	15.672840	447	RM-R-80	74.155577	15.670695
28	S-FRL-CD/1-24	74.163551	15.671558	133	H-FRL-31	74.146305	15.666922	238	RM-L-20	74.149879	15.663171	343	RM-L-127	74.163459	15.672900	448	RM-R-81	74.155748	15.670775
29	S-FRL-CD/1-25	74.163330	15.671632	134	H-FRL-32	74.146271	15.666873	239	RM-L-21	74.150072	15.663238	344	RM-L-128	74.163620	15.672989	449	RM-R-82	74.155884	15.670849
30	S-FRL-CD/1-26	74.163113	15.671584	135	H-FRL-33	74.146247	15.666807	240	RM-L-22	74.150238	15.663284	345	RM-L-129	74.163766	15.673098	450	RM-R-83	74.156023	15.670873
31	S-FRL-CD/1-27	74.163301	15.671825	136	H-FRL-34	74.146235	15.666767	241	RM-L-23	74.150412	15.663348	346	RM-L-130	74.163913	15.673210	451	RM-R-83AR	74.156210	15.670875
32	S-FRL-CD/1-28	74.163650	15.671758	137	H-FRL-35	74.146272	15.666624	242	RM-L-24	74.150567	15.663418	347	RM-L-131	74.164039	15.673334	452	RM-R-84	74.156397	15.670860
33	S-FRL-CD/1-29	74.163851	15.671663	138	H-FRL-36	74.146230	15.666430	243	RM-L-26	74.150922	15.663545	348	RM-L-132	74.164287	15.673569	453	RM-R-85	74.156575	15.670855
34	S-FRL-CD/1-30	74.163956	15.671651	139	H-FRL-37	74.146292	15.666323	244	RM-L-27	74.151093	15.663609	349	RM-L-133	74.164526	15.673614	454	RM-R-86	74.156770	15.670814
35	S-FRL-CD/1-31	74.163968	15.672042	140	H-FRL-38	74.146407	15.666151	245	RM-L-29	74.151483	15.663706	350	RM-L-134	74.164771	15.673576	455	RM-R-87	74.156951	15.670765
36	S-FRL-CD/1-32	74.163816	15.672236	141	H-FRL-39	74.146512	15.666060	246	RM-L-31	74.151884	15.663809	351	RM-L-135	74.164867	15.673359	456	RM-R-88	74.157135	15.670721
37	S-FRL-CD/1-33	74.163659	15.672244	142	H-FRL-40	74.146518	15.665812	247	RM-L-32	74.152065	15.663853	352	RM-L-136	74.164936	15.673203	457	RM-R-89	74.157323	15.670692
38	S-FRL-CD/1-34	74.163817	15.672338	143	H-FRL-41	74.146475	15.665658	248	RM-L-33	74.152233	15.663897	353	RM-L-137	74.165067	15.673130	458	RM-R-90	74.157516	15.670707
39	S-FRL-CD/1-35	74.163888	15.672374	144	H-FRL-42	74.146340	15.665420	249	RM-L-34	74.152348	15.663954	354	RM-L-138	74.165224	15.673084	459	RM-R-91	74.157706	15.670692
40	S-FRL-CD/1-36	74.163978	15.672265	145	H-FRL-43	74.146380	15.665338	250	RM-L-35	74.152504	15.664049	355	RM-L-139	74.165400	15.673077	460	RM-R-92	74.157897	15.670678
41	S-FRL-CD/1-37	74.164054	15.672107	146	H-FRL-44	74.146138	15.665080	251	RM-L-36	74.152636	15.664136	356	RM-L-140	74.165588	15.673061	461	RM-R-93	74.158082	15.670707
42	S-FRL-CD/1-38	74.164171	15.671908	147	H-FRL-45	74.146048	15.664755	252	RM-L-37	74.152790	15.664232	357	RM-L-141	74.165772	15.673048	462	RM-R-94	74.158261	15.670760
43	S-FRL-CD/1-39	74.164173	15.671910	148	H-FRL-46	74.146036	15.664589	253	RM-L-38	74.152932	15.664316	358	RM-L-142	74.165953	15.673051	463	RM-R-95	74.158418	15.670874
44	S-FRL-CD/1-40	74.164216	15.671947	149	H-FRL-47	74.146093	15.664584	254	RM-L-39	74.153019	15.664442	359	RM-L-143	74.166136	15.673063	464	RM-R-96	74.158574	15.670971
45	S-FRL-CD/1-41	74.164476	15.672042	150	H-FRL-48	74.146292	15.664821	255	RM-L-40	74.153104	15.664601	360	RM-L-144	74.166326	15.673075	465	RM-R-97	74.158740	15.671059
46	S-FRL-CD/1-42	74.164843	15.671986	151	H-FRL-49	74.146386	15.664944	256	RM-L-41	74.153142	15.664775	361	RM-L-145	74.166514	15.673090	466	RM-R-98	74.158888	15.671173
47	S-FRL-CD/1-43	74.165115	15.671882	152	H-FRL-50	74.146428	15.664942	257	RM-L-42	74.153181	15.664949	362	RM-L-146	74.166695	15.673112	467	RM-R-99	74.159035	15.671286
48	S-FRL-CD/1-44	74.165264	15.671935	153	H-FRL-51	74.146389	15.664731	258	RM-L-43	74.153200	15.665080	363	RM-L-147	74.166868	15.673135	468	RM-R-100	74.159191	15.671386
49	S-FRL-CD/1-45	74.165524	15.672133	154	H-FRL-52	74.146576	15.664753	259	RM-L-44	74.153215	15.665246	364	RM-L-148	74.167023	15.673194	469	RM-R-101	74.159368	15.671449
50	S-FRL-CD/1-46	74.165596	15.672262	155	H-FRL-53	74.146462	15.664408	260	RM-L-45	74.153218	15.665420	365	RM-L-149	74.167168	15.673288	470	RM-R-102	74.159552	15.671486
51	S-FRL-CD/1-47	74.165591	15.672451	156	H-FRL-54	74.146513	15.664399	261	RM-L-46	74.153232	15.665608	366	RM-L-150	74.167301	15.673412	471	RM-R-103	74.159737	15.671536
52	S-FRL-CD/1-48	74.165654	15.672271	157	H-FRL-55	74.146694	15.664639	262	RM-L-47	74.153219	15.665761	367	RM-L-151	74.167371	15.673493	472	RM-R-104	74.159907	15.671612
53	S-FRL-CD/1-49	74.165808	15.672054	158	H-FRL-56	74.146713	15.664632	263	RM-L-48	74.153212	15.665961	368	RM-L-152	74.167381	15.673521	473	RM-R-105	74.160063	15.671718
54	S-FRL-CD/1-50	74.165953	15.671981	159	H-FRL-57	74.146467	15.664178	264	RM-L-49	74.153204	15.666129	369	RM-L-153	74.167375	15.673673	474	RM-R-106	74.160208	15.671810
55	S-FRL-CD/1-51	74.166383	15.671866	160	H-FRL-58	74.146524	15.664157	265	RM-L-50	74.153198	15.666305	370	RM-L-154	74.167327	15.673836	475	RM-R-107	74.160351	15.671928
56	S-FRL-CD/1-52	74.166598	15.671688	161	H-FRL-59	74.146605	15.664223	266	RM-L-51	74.153186	15.666492	371	RM-L-155	74.167259	15.674039	476	RM-R-108	74.160463	15.672070
57	S-FRL-CD/1-53	74.166800	15.671626	162	H-FRL-60	74.146656	15.664270	267	RM-L-52	74.153182	15.666679	372	RM-L-156	74.167296	15.674253	477	RM-R-109	74.160576	15.672212
58	S-FRL-CD/1-54	74.166964	15.671555	163	H-FRL-61	74.146811	15.664368	268	RM-L-53	74.153180	15.666862	373	RM-R-3	74.146846	15.663283	478	RM-R-110	74.160682	15.672365
59	A	74.166748	15.671134	164	H-FRL-62	74.147029	15.664482	269	RM-L-55	74.153182	15.667219	374	RM-R-4	74.146910	15.663263	479	RM-R-111	74.160780	15.672521
60	C	74.166855	15.671341	165	H-FRL-63	74.147191	15.664573	270	RM-L-56	74.153183	15.667391	375	RM-R-5	74.147052	15.663219	480	RM-R-112	74.160893	15.672722
61	B	74.166964	15.671555	166	H-FRL-64	74.147240	15.664847	271	RM-L-57	74.153176	15.667571	376	RM-R-6	74.147226	15.663146	481	RM-R-113	74.160961	15.672851
62	S-AR-1-L1	74.166668	15.671761	167	H-FRL-65	74.148078	15.665742	272	RM-L-58	74.153173	15.667733	377	RM-R-7	74.147408	15.663085	482	RM-R-114	74.161069	15.673004
63	S-AR-1-L2	74.166845	15.671705	168	H-FRL-66	74.148405	15.665779	273	RM-L-59	74.153169	15.667922	378	RM-R-8	74.147560	15.663009	483	RM-R-115	74.161226	15.673103
64	S-AR-1-L3	74.167002	15.671638	169	H-FRL-67	74.148675	15.665863	274	RM-L-60	74.153169	15.668096	379	RM-R-9	74.147771	15.662922	484	RM-R-116	74.161419	15.673095
65	S-AR-1-R1	74.166587	15.671711	170	H-FRL-68	74.148525	15.665725	275	RM-L-61	74.153168	15.668286	380	RM-R-10	74.147928	15.662838	485	RM-R-117	74.161600	15.673079
66	S-AR-1-R2	74.166808	15.671622	171	H-FRL-69	74.148522	15.665707	276	RM-L-62	74.153173	15.668496	381	RM-R-11	74.148131	15.662782	486	RM-R-118	74.161794	15.673057
67	S-AR-1-R3	74.166994	15.671555	172	H-FRL-70	74.148291	15.665612	277	RM-L-63	74.153229	15.668709	382	RM-R-12	74.148292	15.662720	487	RM-R-119	74.161967	15.673005
68	S-AR-2-L1	74.166765	15.672922	173	H-FRL-71	74.148055	15.665538	278	RM-L-64	74.153316	15.668882	383	RM-R-13	74.148464	15.662652	488	RM-R-119AR	74.162096	15.672965
69	S-AR-2-L2	74.166797	15.672863	174	H-FRL-72	74.147848	15.665273	279	RM-L-65	74.153382	15.669051	384	RM-R-13AL	74.148623	15.662600	489	RM-R-120	74.162207	15.672928
70	S-AR-2-L3	74.166882	15.672702	175	H-FRL-73	74.147731	15.665073	280	RM-L-66	74.153443	15.669224	385	RM-R-14	74.148908	15.662535	490	RM-R-121	74.162393	15.672881
71	S-AR-2-L4	74.166968	15.672542	176	H-FRL-74	74.147556	15.664865	281	RM-L-67	74.153524	15.669394	386	RM-R-15	74.149087	15.662610	491	RM-R-122	74.162572	15.672847
72	S-AR-2-L5	74.167054	15.672381	177	H-FRL-75	74.147452	15.664675	282	RM-L-68	74.153618	15.669572	387	RM-R-16	74.149255	15.662721	492	RM-R-123	74.162753	15.672820
73	S-AR-2-L6	74.167140	15.672221	178	H-FRL-76	74.147386	15.664482	283	RM-L-69	74.153763	15.669700	388	RM-R-17	74.149415	15.662828	493	RM-R-124	74.162950	15.672791
74	S-AR-2-L7	74.167156	15.672202	179	H-FRL-77	74.146995	15.664240	284	RM-L-70	74.153889	15.669861	389	RM-R-18	74.149582	15.662917	494	RM-R-125	74.163136	15.672759
75	S-AR-2-R1	74.166667	15.672908	180	H-FRL-78	74.146700	15.663852	285	RM-L-71	74.154079	15.669949	390	RM-R-19	74.149758	15.663009	495	RM-R-126	74.163328	15.672749
76	S-AR-2-R2	74.166713	15.672821	181	H-FRL-79	74.146578	15.663754	286	RM-L-72	74.154244	15.670024	391	RM-R-20	74.149916	15.663089	496	RM-R-127	74.163500	15.672818
77	S-AR-2-R3	74.166800	15.672661	182	H-FRL-80	74.146425	15.663671	287	RM-L-73	74.154402	15.670121	392	RM-R-21	74.150100	15.663152	497	RM-R-128	74.163671	15.672914
78	S-AR-2-R4	74.166886	15.672500	183	H-FRL-81	74.146232	15.663596	288	RM-L-74	74.154559	15.670215	393	RM-R-22	74.150268	15.663198	498	RM-R-129	74.163824	15.673027
79	S-AR-2-R5	74.166971	15.672340	184	H-FRL-82	74.146122	15.663495	289	RM-L-75	74.154712	15.670320	394	RM-R-23	74.150448	15.663265	499	RM-R-130	74.163975	15.673143
80	S-AR-2-R6	74.167057	15.672179	185	H-AR -L1	74.145341	15.661820	290	RM-L-76	74.154872	15.670421	395	RM-R-24	74.150602	15.663333	500	RM-R-131	74.164105	15.673270
81	S-AR-2-R7	74.167072	15.672152	186	H-AR -L2	74.145355	15.661999	291	RM-L-77	74.155031	15.670515	396	RM-R-26	74.150958	15.663463	501	RM-R-132	74.164332	15.673485
82	S-GM.1L	74.166904	15.671763	187	H-AR -L3	74.145398	15.662175	292	RM-L-78	74.155197	15.670612	397	RM-R-27	74.151122	15.663522	502	RM-R-133	74.164528	15.673523
83	S-GM.2L	74.166724	15.671906	188	H-AR -L4	74.145470	15.662341	293	RM-L-79	74.155367	15.670694	398	RM-R-29	74.151507	15.663619	503	RM-R-134	74.164706	15.673494
84	S-GM.3L	74.166910	15.672042	189	H-AR -L5	74.145541	15.662508	294	RM-L-80	74.155536	15.670776	399	RM-R-31	74.151906	15.663722	504	RM-R-135	74.164781	15.673323
85	S-GM.4L	74.167072	15.672152	190	H-AR -L6	74.145606	15.662678	295	RM-L-81	74.155705	15.670855	400	RM-R-32	74.152088	15.663765	505	RM-R-136	74.164863	15.673139
86	S-GM.5L	74.167226	15.672246	191	H-AR -L7	74.145691	15.662838	296	RM-L-82	74.155853	15.670936	401	RM-R-33	74.152269	15.663812	506	RM-R-137	74.165030	15.673047
87	S-GM.6L	74.167392	15.672333	192	H-AR -L8	74.145807	15.662977	297	RM-L-83	74.156017	15.670963	402	RM-R-34	74.152398	15.663878	507	RM-R-138	74.165208	15.672994
88	S-GM.7L	74.167602	15.672462	193	H-AR -L9	74.145909	15.663128	298	RM-L-83AL	74.156217	15.670966	403	RM-R-35	74.152555	15.663974	508	RM-R-139	74.165395	15.672987
89	S-GM.1R	74.166577	15.671705	194	H-AR -L10	74.146017	15.663275	299	RM-L-84	74.156404	15.670951	404	RM-R-36	74.152687	15.664060	509	RM-R-140	74.165581	15.672971
90	S-GM.2R	74.166811	15.671850	195	H-AR -L11	74.146188	15.663328	300	RM-L-85	74.156596	15.670940	405	RM-R-37	74.152846	15.664156	510	RM-R-141	74.165769	15.672958
91	S-GM.3R	74.166958	15.671962	196	H-AR -L12	74.146357	15.663269	301	RM-L-86	74.156793	15.670902	406	RM-R-38	74.152999	15.664250	511	RM-R-142	74.165957	15.672960
92	S-GM.4R	74.167134	15.672092	197	H-AR -L13	74.146521	15.663182	302	RM-L-87	74.156977	15.670853	407	RM-R-39	74.153110	15.664414	512	RM-R-143	74.166142	15.672973
93	S-GM.5R	74.167291	15.672177	198	H-AR -L14	74.146685	15.663096	303	RM-L-88	74.157153	15.670810	408	RM-R-40	74.153192	15.664570	513	RM-R-144	74.166333	15.672985
94	S-GM.6R	74.167459	15.672276	199	H-AR -L15	74.146730	15.663072	304	RM-L-89	74.157327	15.670784	409	RM-R-41	74.153234	15.664756	514	RM-R-145	74.166513	15.673007
95	S-GM.7R	74.167657	15.672386	200	H-AR -R1	74.145532	15.661837	305	RM-L-90	74.157516	15.670798	410	RM-R-42	74.153273	15.664933	515	RM-R-146	74.166707	15.673023
96	H-SB-1	74.145527	15.663853	201	H-AR -R2	74.145549	15.662015	306	RM-L-91	74.157714	15.670782	411	RM-R-43	74.153292	15.665070	516	RM-R-147	74.166892	15.673047
97	H-SB-2	74.145415	15.663909	202	H-AR -R3	74.145604	15.662188	307	RM-L-92	74.157892	15.670769	412	RM-R-44	74.153309	15.665241	517	RM-R-148	74.167067	15.673113
98	H-SB-3	74.145316	15.663723	203	H-AR -R4	74.145678	15.662353	308	RM-L-93	74.158061	15.670795	413	RM-R-45	74.153311	15.665422	518	RM-R-149	74.167226	15.673217
99	H-SB-4	74.145412	15.663674	204	H-AR -R5	74.145743	15.662522	309	RM-L-94	74.158218	15.670842	414	RM-R-46	74.153330	15.665608	519	RM-R-150	74.167369	15.673350
100	H-SB-5	74.145379	15.663623	205	H-AR -R6	74.145816	15.662689	310	RM-L-95	74.158365	15.670949	415	RM-R-47	74.153313	15.665760	520	RM-R-151	74.167454	15.673447
101	H-SB-6	74.145997	15.663304	206	H-AR -R7	74.145932	15.662829	311	RM-L-96	74.158526	15.671049	416	RM-R-48	74.153305	15.665965	521	RM-R-152	74.167477	15.673507
102	H-SB-7	74.146122	15.663494	207	H-AR -R8	74.146071	15.662948	312	RM-L-97	74.158688	15.671134	417	RM-R-49	74.153297	15.666133	522	RM-R-153	74.167468	15.673688
103	H-FRL-1	74.145504	15.663814	208	H-AR -R9	74.146214	15.663065	313	RM-L-98	74.158830	15.671243	418	RM-R-50	74.153291	15.666310	523	RM-R-154	74.167414	15.673865
104	H-FRL-2	74.145647	15.664036	209	H-AR -R10	74.146364	15.663110	314	RM-L-99	74.158980	15.671359	419	RM-R-51	74.153279	15.666496				
105	H-FRL-3	74.145678	15.664321	210	H-AR -R11	74.146528	15.663024	315	RM-L-100	74.159148	15.671467	420	RM-R-52	74.153276	15.666681				

Legend

Peg_Marking_GPS_Coordinates

Project_Components

- CHORALE FRL APPROACH ROAD
- DC-1
- HALTARA NALA INTAKE CANAL & JACKWELL
- HALTARA NALA DIVERSION WEIR & STILLIIG BASIN
- HALTARA NALA DIVERSION WEIR KEY-WALL
- HALTARA NALA SUBMERGENCE
- PROPOSED APPROACH ROAD
- RAISING MAIN FROM HALTARA NALA TO KALASA RESERVOIR
- SURLA CD1 APPROACH ROAD
- SURLA NALA CHECK DAM1 DIVERSION WEIR & STILLING BASIN
- SURLA NALA CHECK DAM1 STILL BASIN
- SURLA NALA CHECK DAM1 STILL BASIN & DIVERSION WEIR
- SURLA NALA CHECK DAM1 SUBMERGENCE
- SURLA NALA RAISING MAIN
- Surla CD1 Approach Road
- Surla CD1 Divertion Weir Approach Road

Chorale_Village

- Forest
- Non_Forest

Kilometers
0 0.1 0.2 0.4

PREPARED BY:

EHSC ENVIRONMENTAL HEALTH AND SAFETY CONSULTANTS PVT. LTD.

[QCI-NABET Accredited & ISO 9001:2015 Certified Organization], No.174, 14th 'E' Cross, Agrahara Dasaralli, Rajajinagar Bangalore - 560 010. Tele: 080-23016200. Fax: 080 23012111 Email:ehscblr@yahoo.com/ehscblr1974@gmail.com Web: www.ehsc.in

Si No	District	Taluk	Hobli	Village	Sy No	Area (Ha)	Component
1	Belagavi	Khanapur	Jamboti	Chorle	34 A	0.4823	CHORALE FRL APPROACH ROAD
2					Road	0.0104	CHORALE FRL APPROACH ROAD
3					34 A	0.4115	HALTARA NALA INTAKE CANAL & JACKWELL
4					45	0.1318	HALTARA NALA DIVERSION WEIR & STILLIIG BASIN
5					Road	0.0553	HALTARA NALA DIVERSION WEIR & STILLIIG BASIN
6					45	0.0293	HALTARA NALA DIVERSION WEIR KEY-WALL
7					34 A	0.5173	HALTARA NALA SUBMERGENCE
8					45	1.9858	HALTARA NALA SUBMERGENCE
9					Road	0.2111	HALTARA NALA SUBMERGENCE
10					34 A	0.8129	RAISING MAIN FROM HALTARA NALA TO

Kalasa Nala Diversion Scheme

Map showing the Diversion of 6.4276 Ha. Forest land and 3.5894 Ha. of Non Forest land in Chorle Village, Khanapur Taluk,Belagavi District

N
W E
S
1:1,750

74°10'0"E

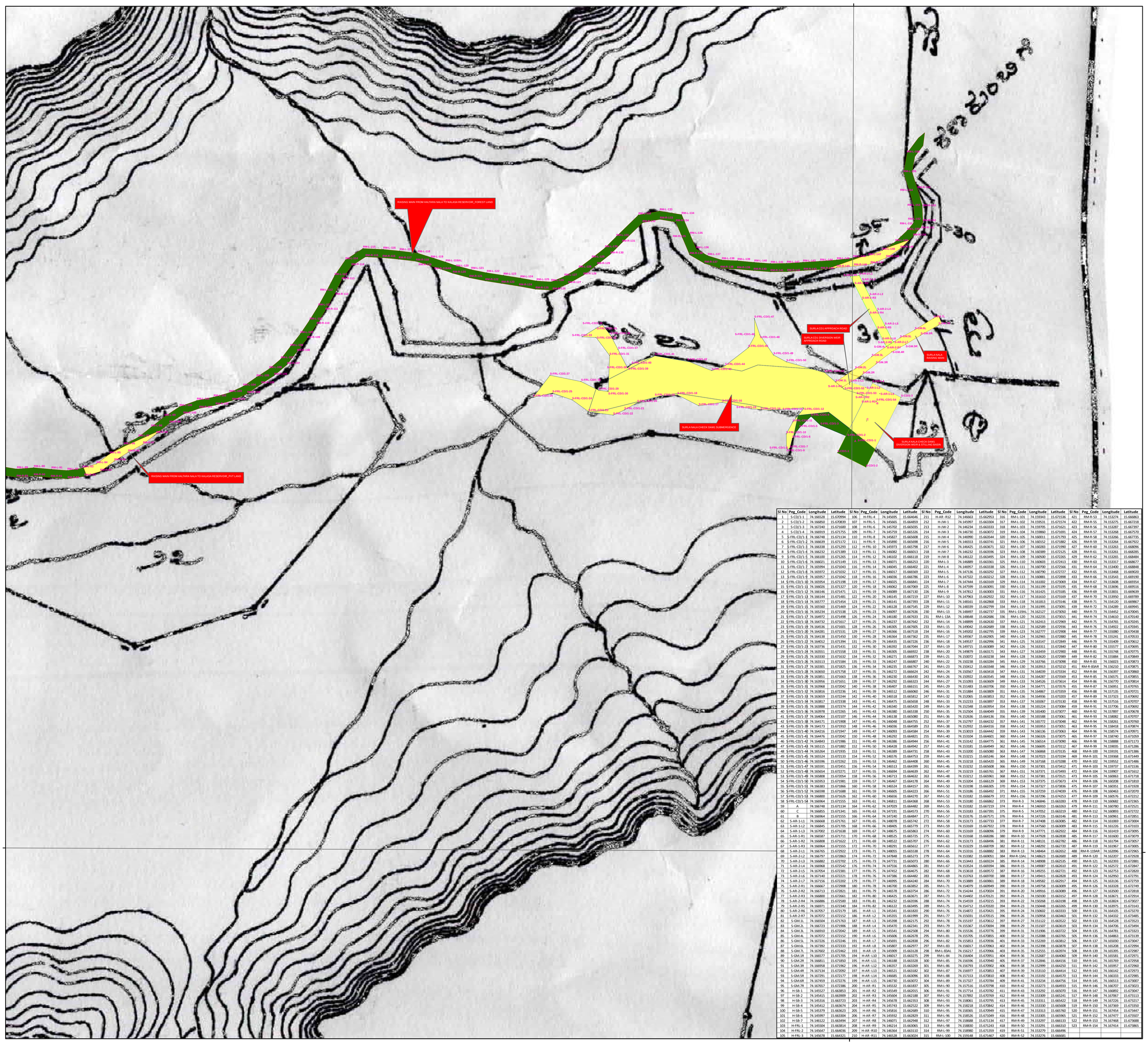

15°40'0"N

74°10'0"E

Sl No	Peg_Code	Longitude	Latitude	Sl No	Peg_Code	Longitude	Latitude	Sl No	Peg_Code	Longitude	Latitude	Sl No	Peg_Code	Longitude	Latitude	Sl No	Peg_Code	Longitude	Latitude
1	S-CD/1-1	74.166528	15.670994	106	H-FRL-4	74.145695	15.664646	211	H-AR-R12	74.146663	15.662953	316	RM-L-101	74.159343	15.671536	421	RM-R-53	74.153274	15.666863
2	S-CD/1-2	74.166850	15.670839	107	H-FRL-5	74.145665	15.664859	212	H-JW-1	74.145997	15.663304	317	RM-L-102	74.159531	15.671574	422	RM-R-55	74.153275	15.667218
3	S-CD/1-3	74.167240	15.671600	108	H-FRL-6	74.145702	15.665035	213	H-JW-2	74.146234	15.663333	318	RM-L-103	74.159705	15.671621	423	RM-R-56	74.153287	15.667397
4	S-CD/1-4	74.166919	15.671755	109	H-FRL-7	74.145759	15.665326	214	H-JW-3	74.146730	15.663072	319	RM-L-104	74.159860	15.671691	424	RM-R-57	74.153268	15.667570
5	S-FRL-CD/1-1	74.166748	15.671134	110	H-FRL-8	74.145827	15.665608	215	H-JW-4	74.146990	15.663544	320	RM-L-105	74.160011	15.671793	425	RM-R-58	74.153266	15.667735
6	S-FRL-CD/1-2	74.166639	15.671172	111	H-FRL-9	74.145890	15.665698	216	H-JW-5	74.146553	15.663741	321	RM-L-106	74.160152	15.671882	426	RM-R-59	74.153264	15.667922
7	S-FRL-CD/1-3	74.166338	15.671293	112	H-FRL-10	74.145973	15.665798	217	H-JW-6	74.146425	15.663671	322	RM-L-107	74.160283	15.671990	427	RM-R-60	74.153263	15.668096
8	S-FRL-CD/1-4	74.166232	15.671389	113	H-FRL-11	74.146082	15.666013	218	H-JW-7	74.146232	15.663596	323	RM-L-108	74.160389	15.672125	428	RM-R-61	74.153261	15.668285
9	S-FRL-CD/1-5	74.166100	15.671265	114	H-FRL-12	74.146102	15.666118	219	H-JW-8	74.146122	15.663495	324	RM-L-109	74.160500	15.672265	429	RM-R-62	74.153265	15.668484
10	S-FRL-CD/1-6	74.166021	15.671149	115	H-FRL-13	74.146071	15.666253	220	RM-L-3	74.146889	15.663361	325	RM-L-110	74.160603	15.672413	430	RM-R-63	74.153317	15.668677
11	S-FRL-CD/1-7	74.165994	15.671043	116	H-FRL-14	74.146045	15.666402	221	RM-L-4	74.146957	15.663338	326	RM-L-111	74.160700	15.672566	431	RM-R-64	74.153400	15.668848
12	S-FRL-CD/1-8	74.165972	15.671032	117	H-FRL-15	74.146017	15.666569	222	RM-L-5	74.147136	15.663292	327	RM-L-112	74.160790	15.672727	432	RM-R-65	74.153468	15.669020
13	S-FRL-CD/1-9	74.165957	15.671042	118	H-FRL-16	74.146036	15.666786	223	RM-L-6	74.147322	15.663212	328	RM-L-113	74.160881	15.672898	433	RM-R-66	74.153543	15.669190
14	S-FRL-CD/1-10	74.165954	15.671198	119	H-FRL-17	74.146025	15.666841	224	RM-L-7	74.147444	15.663169	329	RM-L-114	74.161002	15.673069	434	RM-R-67	74.153608	15.669354
15	S-FRL-CD/1-11	74.166026	15.671327	120	H-FRL-18	74.146062	15.667069	225	RM-L-8	74.147599	15.663091	330	RM-L-115	74.161199	15.673195	435	RM-R-68	74.153696	15.669516
16	S-FRL-CD/1-12	74.166146	15.671471	121	H-FRL-19	74.146089	15.667130	226	RM-L-9	74.147812	15.663003	331	RM-L-116	74.161425	15.673185	436	RM-R-69	74.153831	15.669639
17	S-FRL-CD/1-13	74.166144	15.671481	122	H-FRL-20	74.146145	15.667219	227	RM-L-10	74.147963	15.662922	332	RM-L-117	74.161610	15.673169	437	RM-R-70	74.153950	15.669789
18	S-FRL-CD/1-14	74.165777	15.671454	123	H-FRL-21	74.146141	15.667393	228	RM-L-11	74.148161	15.662868	333	RM-L-118	74.161813	15.673146	438	RM-R-71	74.154120	15.669867
19	S-FRL-CD/1-15	74.165560	15.671469	124	H-FRL-22	74.146128	15.667545	229	RM-L-12	74.148339	15.662799	334	RM-L-119	74.161995	15.673091	439	RM-R-72	74.154289	15.669945
20	S-FRL-CD/1-16	74.165234	15.671538	125	H-FRL-23	74.146097	15.667636	230	RM-L-13	74.148497	15.662737	335	RM-L-119AL	74.162127	15.673050	440	RM-R-73	74.154452	15.670045
21	S-FRL-CD/1-17	74.164972	15.671498	126	H-FRL-24	74.146180	15.667633	231	RM-L-13A	74.148648	15.662686	336	RM-L-120	74.162235	15.673015	441	RM-R-74	74.154610	15.670140
22	S-FRL-CD/1-18	74.164732	15.671617	127	H-FRL-25	74.146237	15.667642	232	RM-L-14	74.148899	15.662630	337	RM-L-121	74.162413	15.672969	442	RM-R-75	74.154765	15.670255
23	S-FRL-CD/1-19	74.164536	15.671601	128	H-FRL-26	74.146305	15.667605	233	RM-L-15	74.149042	15.662689	338	RM-L-122	74.162589	15.672936	443	RM-R-76	74.154922	15.670345
24	S-FRL-CD/1-20	74.164281	15.671531	129	H-FRL-27	74.146366	15.667518	234	RM-L-16	74.149202	15.662795	339	RM-L-123	74.162777	15.672908	444	RM-R-77	74.155080	15.670438
25	S-FRL-CD/1-21	74.164138	15.671450	130	H-FRL-28	74.146364	15.667362	235	RM-L-17	74.149367	15.662905	340	RM-L-124	74.162965	15.672880	445	RM-R-78	74.155241	15.670533
26	S-FRL-CD/1-22	74.164012	15.671394	131	H-FRL-29	74.146435	15.667226	236	RM-L-18	74.149537	15.662996	341	RM-L-125	74.163147	15.672849	446	RM-R-79	74.155409	15.670612
27	S-FRL-CD/1-23	74.163736	15.671431	132	H-FRL-30	74.146392	15.667044	237	RM-L-19	74.149715	15.663089	342	RM-L-126	74.163311	15.672840	447	RM-R-80	74.155577	15.670695
28	S-FRL-CD/1-24	74.163551	15.671558	133	H-FRL-31	74.146305	15.666922	238	RM-L-20	74.149879	15.663171	343	RM-L-127	74.163459	15.672900	448	RM-R-81	74.155748	15.670775
29	S-FRL-CD/1-25	74.163330	15.671632	134	H-FRL-32	74.146271	15.666873	239	RM-L-21	74.150072	15.663238	344	RM-L-128	74.163620	15.672989	449	RM-R-82	74.155884	15.670849
30	S-FRL-CD/1-26	74.163113	15.671584	135	H-FRL-33	74.146247	15.666807	240	RM-L-22	74.150238	15.663284	345	RM-L-129	74.163766	15.673098	450	RM-R-83	74.156023	15.670873
31	S-FRL-CD/1-27	74.163301	15.671825	136	H-FRL-34	74.146235	15.666767	241	RM-L-23	74.150412	15.663348	346	RM-L-130	74.163913	15.673210	451	RM-R-83AR	74.156210	15.670875
32	S-FRL-CD/1-28	74.163650	15.671758	137	H-FRL-35	74.146272	15.666624	242	RM-L-24	74.150567	15.663418	347	RM-L-131	74.164039	15.673334	452	RM-R-84	74.156397	15.670860
33	S-FRL-CD/1-29	74.163851	15.671663	138	H-FRL-36	74.146230	15.666430	243	RM-L-26	74.150922	15.663545	348	RM-L-132	74.164287	15.673569	453	RM-R-85	74.156575	15.670855
34	S-FRL-CD/1-30	74.163956	15.671651	139	H-FRL-37	74.146292	15.666323	244	RM-L-27	74.151093	15.663609	349	RM-L-133	74.164526	15.673614	454	RM-R-86	74.156770	15.670814
35	S-FRL-CD/1-31	74.163968	15.672042	140	H-FRL-38	74.146407	15.666151	245	RM-L-29	74.151483	15.663706	350	RM-L-134	74.164771	15.673576	455	RM-R-87	74.156951	15.670765
36	S-FRL-CD/1-32	74.163816	15.672236	141	H-FRL-39	74.146512	15.666060	246	RM-L-31	74.151884	15.663809	351	RM-L-135	74.164867	15.673559	456	RM-R-88	74.157135	15.670721
37	S-FRL-CD/1-33	74.163659	15.672244	142	H-FRL-40	74.146518	15.665812	247	RM-L-32	74.152065	15.663853	352	RM-L-136	74.164936	15.673203	457	RM-R-89	74.157323	15.670692
38	S-FRL-CD/1-34	74.163817	15.672338	143	H-FRL-41	74.146475	15.665658	248	RM-L-33	74.152233	15.663897	353	RM-L-137	74.165067	15.673130	458	RM-R-90	74.157516	15.670707
39	S-FRL-CD/1-35	74.163888	15.672374	144	H-FRL-42	74.146340	15.665420	249	RM-L-34	74.152348	15.663954	354	RM-L-138	74.165224	15.673084	459	RM-R-91	74.157706	15.670692
40	S-FRL-CD/1-36	74.163978	15.672265	145	H-FRL-43	74.146380	15.665338	250	RM-L-35	74.152504	15.664049	355	RM-L-139	74.165400	15.673077	460	RM-R-92	74.157897	15.670678
41	S-FRL-CD/1-37	74.164064	15.672107	146	H-FRL-44	74.146138	15.665080	251	RM-L-36	74.152636	15.664136	356	RM-L-140	74.165588	15.673061	461	RM-R-93	74.158082	15.670707
42	S-FRL-CD/1-38	74.164171	15.671908	147	H-FRL-45	74.146048	15.664755	252	RM-L-37	74.152797	15.664232	357	RM-L-141	74.165772	15.673048	462	RM-R-94	74.158261	15.670760
43	S-FRL-CD/1-39	74.164173	15.671910	148	H-FRL-46	74.146036	15.664589	253	RM-L-38	74.152932	15.664316	358	RM-L-142	74.165953	15.673051	463	RM-R-95	74.158418	15.670874
44	S-FRL-CD/1-40	74.164216	15.671947	149	H-FRL-47	74.146093	15.664584	254	RM-L-39	74.153019	15.664442	359	RM-L-143	74.166136	15.673063	464	RM-R-96	74.158574	15.670971
45	S-FRL-CD/1-41	74.164476	15.672042	150	H-FRL-48	74.146292	15.664821	255	RM-L-40	74.153104	15.664601	360	RM-L-144	74.166326	15.673075	465	RM-R-97	74.158740	15.671059
46	S-FRL-CD/1-42	74.164843	15.671986	151	H-FRL-49	74.146386	15.664944	256	RM-L-41	74.153142	15.664775	361	RM-L-145	74.166514	15.673090	466	RM-R-98	74.158888	15.671173
47	S-FRL-CD/1-43	74.165115	15.671882	152	H-FRL-50	74.146428	15.664942	257	RM-L-42	74.153181	15.664949	362	RM-L-146	74.166695	15.673112	467	RM-R-99	74.159035	15.671286
48	S-FRL-CD/1-44	74.165264	15.671935	153	H-FRL-51	74.146389	15.664731	258	RM-L-43	74.153200	15.665080	363	RM-L-147	74.166868	15.673135	468	RM-R-100	74.159191	15.671386
49	S-FRL-CD/1-45	74.165524	15.672133	154	H-FRL-52	74.146576	15.664753	259	RM-L-44	74.153215	15.665246	364	RM-L-148	74.167023	15.673194	469	RM-R-101	74.159368	15.671449
50	S-FRL-CD/1-46	74.165596	15.672262	155	H-FRL-53	74.146462	15.664408	260	RM-L-45	74.153218	15.665420	365	RM-L-149	74.167168	15.673288	470	RM-R-102	74.159552	15.671486
51	S-FRL-CD/1-47	74.165591	15.672451	156	H-FRL-54	74.146513	15.664399	261	RM-L-46	74.153232	15.665608	366	RM-L-150	74.167301	15.673412	471	RM-R-103	74.159737	15.671536
52	S-FRL-CD/1-48	74.165654	15.672271	157	H-FRL-55	74.146694	15.664639	262	RM-L-47	74.153219	15.665761	367	RM-L-151	74.167371	15.673493	472	RM-R-104	74.159907	15.671612
53	S-FRL-CD/1-49	74.165808	15.672054	158	H-FRL-56	74.146713	15.664632	263	RM-L-48	74.153212	15.665961	368	RM-L-152	74.167381	15.673521	473	RM-R-105	74.160063	15.671718
54	S-FRL-CD/1-50	74.165953	15.671981	159	H-FRL-57	74.146467	15.664178	264	RM-L-49	74.153204	15.666129	369	RM-L-153	74.167375	15.673673	474	RM-R-106	74.160208	15.671810
55	S-FRL-CD/1-51	74.166383	15.671866	160	H-FRL-58	74.146524	15.664157	265	RM-L-50	74.153198	15.666305	370	RM-L-154	74.167327	15.673836	475	RM-R-107	74.160351	15.671928
56	S-FRL-CD/1-52	74.166598	15.671688	161	H-FRL-59	74.146605	15.664223	266	RM-L-51	74.153186	15.666492	371	RM-L-155	74.167259	15.674039	476	RM-R-108	74.160493	15.672070
57	S-FRL-CD/1-53	74.166800	15.671626	162	H-FRL-60	74.146656	15.664270	267	RM-L-52	74.153182	15.666679	372	RM-L-156	74.167296	15.674253	477	RM-R-109	74.160576	15.672212
58	S-FRL-CD/1-54	74.166964	15.671555	163	H-FRL-61	74.146811	15.664368	268	RM-L-53	74.153180	15.666862	373	RM-R-3	74.146846	15.663283	478	RM-R-110	74.160682	15.672365
59	A	74.166748	15.671134	164	H-FRL-62	74.147029	15.664482	269	RM-L-55	74.153182	15.667219	374	RM-R-4	74.146910	15.663263	479	RM-R-111	74.160780	15.672521
60	C	74.166855	15.671341	165	H-FRL-63	74.147191	15.664573	270	RM-L-56	74.153183	15.667391	375	RM-R-5	74.147052	15.663219	480	RM-R-112	74.160893	15.672722
61	B	74.166964	15.671555	166	H-FRL-64	74.147240	15.664847	271	RM-L-57	74.153176	15.667571	376	RM-R-6	74.147226	15.663146	481	RM-R-113	74.160961	15.672851
62	S-AR-1-L1	74.166668	15.671761	167	H-FRL-65	74.148078	15.665742	272	RM-L-58	74.153173	15.667733	377	RM-R-7	74.147408	15.663085	482	RM-R-114	74.161069	15.673004
63	S-AR-1-L2	74.166845	15.671705	168	H-FRL-66	74.148405	15.665779	273	RM-L-59	74.153169	15.667922	378	RM-R-8	74.147560	15.663009	483	RM-R-115	74.161226	15.673103
64	S-AR-1-L3	74.167002	15.671638	169	H-FRL-67	74.148675	15.665863	274	RM-L-60	74.153169	15.668096	379	RM-R-9	74.147771	15.662922	484	RM-R-116	74.161419	15.673095
65	S-AR-1-R1	74.166587	15.671711	170	H-FRL-68	74.148525	15.665725	275	RM-L-61	74.153168	15.668286	380	RM-R-10	74.147928	15.662838	485	RM-R-117	74.161600	15.673079
66	S-AR-1-R2	74.166808	15.671622	171	H-FRL-69	74.148522	15.665707	276	RM-L-62	74.153173	15.668496	381	RM-R-11	74.148131	15.662782	486	RM-R-118	74.161794	15.673057
67	S-AR-1-R3	74.166964	15.671555	172	H-FRL-70	74.148291	15.665612	277	RM-L-63	74.153229	15.668709	382	RM-R-12	74.148292	15.662720	487	RM-R-119	74.161967	15.673005
68	S-AR-2-L1	74.166765	15.672922	173	H-FRL-71	74.148255	15.665538	278	RM-L-64	74.153316	15.668882	383	RM-R-13	74.148464	15.662652	488	RM-R-119AR	74.162096	15.672965
69	S-AR-2-L2	74.166797	15.672863	174	H-FRL-72	74.147848	15.665273	279	RM-L-65	74.153382	15.669051	384	RM-R-13AL	74.148623	15.662600	489	RM-R-120	74.162207	15.672928
70	S-AR-2-L3	74.166882	15.672702	175	H-FRL-73	74.147731	15.665073	280	RM-L-66	74.153443	15.669224	385	RM-R-14	74.148908	15.662535	490	RM-R-121	74.162393	15.672881
71	S-AR-2-L4	74.166968	15.672542	176	H-FRL-74	74.147556	15.664865	281	RM-L-67	74.153524	15.669394	386	RM-R-15	74.149087	15.662610	491	RM-R-122	74.162572	15.672847
72	S-AR-2-L5	74.167054	15.672381	177	H-FRL-75	74.147452	15.664675	282	RM-L-68	74.153618	15.669572	387	RM-R-16	74.149255	15.662721	492	RM-R-123	74.162753	15.672800
73	S-AR-2-L6	74.167140	15.672221	178	H-FRL-76	74.147386	15.664482	283	RM-L-69	74.153763	15.669700	388	RM-R-17	74.149415	15.662828	493	RM-R-124	74.162950	15.672791
74	S-AR-2-L7	74.167156	15.672202	179	H-FRL-77	74.146995	15.664240	284	RM-L-70	74.153889	15.669861	389	RM-R-18	74.149582	15.662917	494	RM-R-125	74.163136	15.672759
75	S-AR-2-R1	74.166667	15.672908	180	H-FRL-78	74.146700	15.663852	285	RM-L-71	74.154079	15.669949	390	RM-R-19	74.149758	15.663009	495	RM-R-126	74.163328	15.672749
76	S-AR-2-L1	74.166715	15.672921	181	H-FRL-79	74.146578	15.663754	286	RM-L-72	74.154244	15.670024	391	RM-R-20	74.149916	15.663089	496	RM-R-127	74.163500	15.672818
77	S-AR-2-R3	74.166800	15.672661	182	H-FRL-80	74.146425	15.663671	287	RM-L-73	74.154402	15.670121	392	RM-R-21	74.150100	15.663152	497	RM-R-128	74.163671	15.672914
78	S-AR-2-R4	74.166886	15.672500	183	H-FRL-81	74.146232	15.663596	288	RM-L-74	74.154559	15.670215	393	RM-R-22	74.150268	15.663198	498	RM-R-129	74.163824	15.673027
79	S-AR-2-R5	74.166971	15.672340	184	H-FRL-82	74.146122	15.663495	289	RM-L-75	74.154712	15.670320	394	RM-R-23	74.150448	15.663265	499	RM-R-130	74.163975	15.673143
80	S-AR-2-R6	74.167057	15.672179	185	H-AR-L1	74.145341	15.661820	290	RM-L-76	74.154872	15.670421	395	RM-R-24	74.150602	15.663333	500	RM-R-131	74.164105	15.673270
81	S-AR-2-R7	74.167072	15.672152	186	H-AR-L2	74.145355	15.661999	291	RM-L-77	74.155031	15.670515	396	RM-R-26	74.150958	15.663463	501	RM-R-132	74.164332	15.673485
82	S-GM.1L	74.166504	15.671763	187	H-AR-L3	74.145398	15.662175	292	RM-L-78	74.155197	15.670612	397	RM-R-27	74.151122	15.663522	502	RM-R-133	74.164528	15.673523
83	S-GM.2L	74.166723	15.671906	188	H-AR-L4	74.145470	15.662341	293	RM-L-79	74.155367	15.670694	398	RM-R-29	74.151507	15.663619	503	RM-R-134	74.164706	15.673494
84	S-GM.3L	74.166910	15.672042	189	H-AR-L5	74.145541	15.662508	294	RM-L-80	74.155536	15.670776	399	RM-R-31	74.151906	15.663722	504	RM-R-135	74.164781	15.673303
85	S-GM.4L	74.167072	15.672152	190	H-AR-L6	74.145606	15.662678	295	RM-L-81	74.155705	15.670855	400	RM-R-32	74.152088	15.663765	505	RM-R-136	74.164863	15.673139
86	S-GM.5L	74.167226	15.672246	191	H-AR-L7	74.145691	15.662838	296	RM-L-82	74.155853	15.670936	401	RM-R-33	74.152269	15.663812	506	RM-R-137	74.165030	15.673047
87	S-GM.6L	74.167392	15.672333	192	H-AR-L8	74.145807	15.662977	297	RM-L-83	74.156017	15.670963	402	RM-R-34	74.152398	15.663878	507	RM-R-138	74.165208	15.672994
88	S-GM.7L	74.167602	15.672462	193	H-AR-L9	74.145909	15.663128	298	RM-L-83AL	74.156217	15.670966	403	RM-R-35	74.152555	15.663974	508	RM-R-139	74.165395	15.672987
89	S-GM.1R	74.166577	15.671705	194	H-AR-L10	74.146017	15.663275	299	RM-L-84	74.156404	15.670951	404	RM-R-36	74.152687	15.664060	509	RM-R-140	74.165581	15.672971
90	S-GM.2R	74.166811	15.671850	195	H-AR-L11	74.146188	15.663328	300	RM-L-85	74.156596	15.670940	405	RM-R-37	74.152846	15.664156	510	RM-R-141	74.165769	15.672958
91	S-GM.3R	74.166958	15.671962	196	H-AR-L12	74.146357	15.663269	301	RM-L-86	74.156793	15.670902	406	RM-R-38	74.152999	15.664250	511	RM-R-142	74.165957	15.672960
92	S-GM.4R	74.167134	15.672092	197	H-AR-L13	74.146521	15.663182	302	RM-L-87	74.156977	15.670853	407	RM-R-39	74.153110	15.664414	512	RM-R-143	74.166142	15.672973
93	S-GM.5R	74.167291	15.672177	198	H-AR-L14	74.146685	15.663096	303	RM-L-88	74.157153	15.670810	408	RM-R-40	74.153192	15.664570	513	RM-R-144	74.166333	15.672985
94	S-GM.6R	74.167459	15.672276	199	H-AR-L15	74.146730	15.663072	304	RM-L-89	74.157327	15.670784	409	RM-R-41	74.153234	15.664756	514	RM-R-145	74.166513	15.673007
95	S-GM.7R	74.167657	15.672386	200	H-AR-R1	74.145532	15.661837	305	RM-L-90	74.157516	15.670798	410	RM-R-42	74.153273	15.664933	515	RM-R-146	74.166707	15.673023
96	H-SB-1	74.145527	15.663853	201	H-AR-R2	74.145549	15.662015	306	RM-L-91	74.157714	15.670782	411	RM-R-43	74.153292	15.665070	516	RM-R-147	74.166892	15.673047
97	H-SB-2	74.145415	15.663909	202	H-AR-R3	74.145604	15.662188	307	RM-L-92	74.157892	15.670769	412	RM-R-44	74.153309	15.665241	517	RM-R-148	74.167067	15.673113
98	H-SB-3	74.145316	15.663723	203	H-AR-R4	74.145678	15.662353	308	RM-L-93	74.158061	15.670795	413	RM-R-45	74.153311	15.665422	518	RM-R-149	74.167226	15.673217
99	H-SB-4	74.145412	15.663674	204	H-AR-R5	74.145743	15.662522	309	RM-L-94	74.158218	15.670842	414	RM-R-46	74.153330	15.665608	519	RM-R-150	74.167369	15.673350
100	H-SB-5	74.145379	15.663623	205	H-AR-R6	74.145816	15.662689	310	RM-L-95	74.158365	15.670949	415	RM-R-47	74.153313	15.665760	520	RM-R-151	74.167454	15.673447
101	H-SB-6	74.145997	15.663304	206	H-AR-R7	74.145932	15.662829	311	RM-L-96	74.158526	15.671049	416	RM-R-48	74.153305	15.665965	521	RM-R-152	74.167477	15.673507
102	H-SB-7	74.146122	15.663494	207	H-AR-R8	74.146071	15.662948	312	RM-L-97	74.158688	15.671134	417	RM-R-49	74.153297	15.666133	522	RM-R-153	74.167468	15.673688
103	H-FRL-1	74.145504	15.663814	208	H-AR-R9	74.146214	15.663065	313	RM-L-98	74.158830	15.671243	418	RM-R-50	74.153291	15.666310	523	RM-R-154	74.167414	15.673865
104	H-FRL-2	74.145647	15.664036	209	H-AR-R10	74.146364	15.663110	314	RM-L-99	74.158980	15.671359	419	RM-R-51	74.153279	15.666496				
105	H-FRL-3	74.145678	15.664321	210	H-AR-R11	74.146528	15.663024	315	RM-L-100	74.159148	15.671467	420	RM-R-52	74.153276	15.666681				

Legend

Peg_Marking_GPS_Coordinates

Project_Components

- CHORALE FRL APPROACH ROAD
- DC-1
- HALTARA NALA INTAKE CANAL & JACKWELL
- HALTARA NALA DIVERSION WEIR & STILLIIG BASIN
- HALTARA NALA DIVERSION WEIR KEY-WALL
- HALTARA NALA SUBMERGENCE
- PROPOSED APPROACH ROAD
- RAISING MAIN FROM HALTARA NALA TO KALASA RESERVOIR
- SURLA CD1 APPROACH ROAD
- SURLA NALA CHECK DAM1 DIVERSION WEIR & STILLING BASIN
- SURLA NALA CHECK DAM1 STILL BASIN
- SURLA NALA CHECK DAM1 STILL BASIN & DIVERSION WEIR
- SURLA NALA CHECK DAM1 SUBMERGENCE
- SURLA NALA RAISING MAIN
- Surla CD1 Approach Road
- Surla CD1 Divertion Weir Approach Road

Chorale_Village

- Forest
- Non_Forest

Kilometers

0 0.1 0.2 0.4

PREPARED BY:

EHSC ENVIRONMENTAL HEALTH AND SAFETY CONSULTANTS PVT. LTD.

[QCI-NABET Accredited & ISO 9001:2015 Certified Organization], No.174, 14th 'E' Cross, Agrahara Dasaralli, Rajajinagar Bangalore - 560 010.
Tele: 080-23016200. Fax: 080 23012111
Email:ehscblr@yahoo.com/ehscblr1974@gmail.com
Web: www.ehsc.in

Si No	District	Taluk	Hobli	Village	Sy No	Area (Ha)	Component
1	Belagavi	Khanapur	Jamboti	Chorle	34 A	0.4823	CHORALE FRL APPROACH ROAD
2					Road	0.0104	CHORALE FRL APPROACH ROAD
3					34 A	0.4115	HALTARA NALA INTAKE CANAL & JACKWELL
4					45	0.1318	HALTARA NALA DIVERSION WEIR & STILLIIG BASIN
5					Road	0.0553	HALTARA NALA DIVERSION WEIR & STILLIIG BASIN
6					45	0.0293	HALTARA NALA DIVERSION WEIR KEY-WALL
7					34 A	0.5173	HALTARA NALA SUBMERGENCE
8					45	1.9858	HALTARA NALA SUBMERGENCE
9					Road	0.2111	HALTARA NALA SUBMERGENCE
10					34 A

Kalasa Nala Diversion Scheme

Map showing the Diversion of 16.7184 Ha. Forest land and 33.9538 Ha. of Non Forest land in Kanakumbi Village, Khanapur Taluk, Belagavi District

N
W E
S
1:7,920

74°9'40"E 74°11'30"E 74°13'20"E 74°15'10"E

15°43'20"N
15°41'30"N

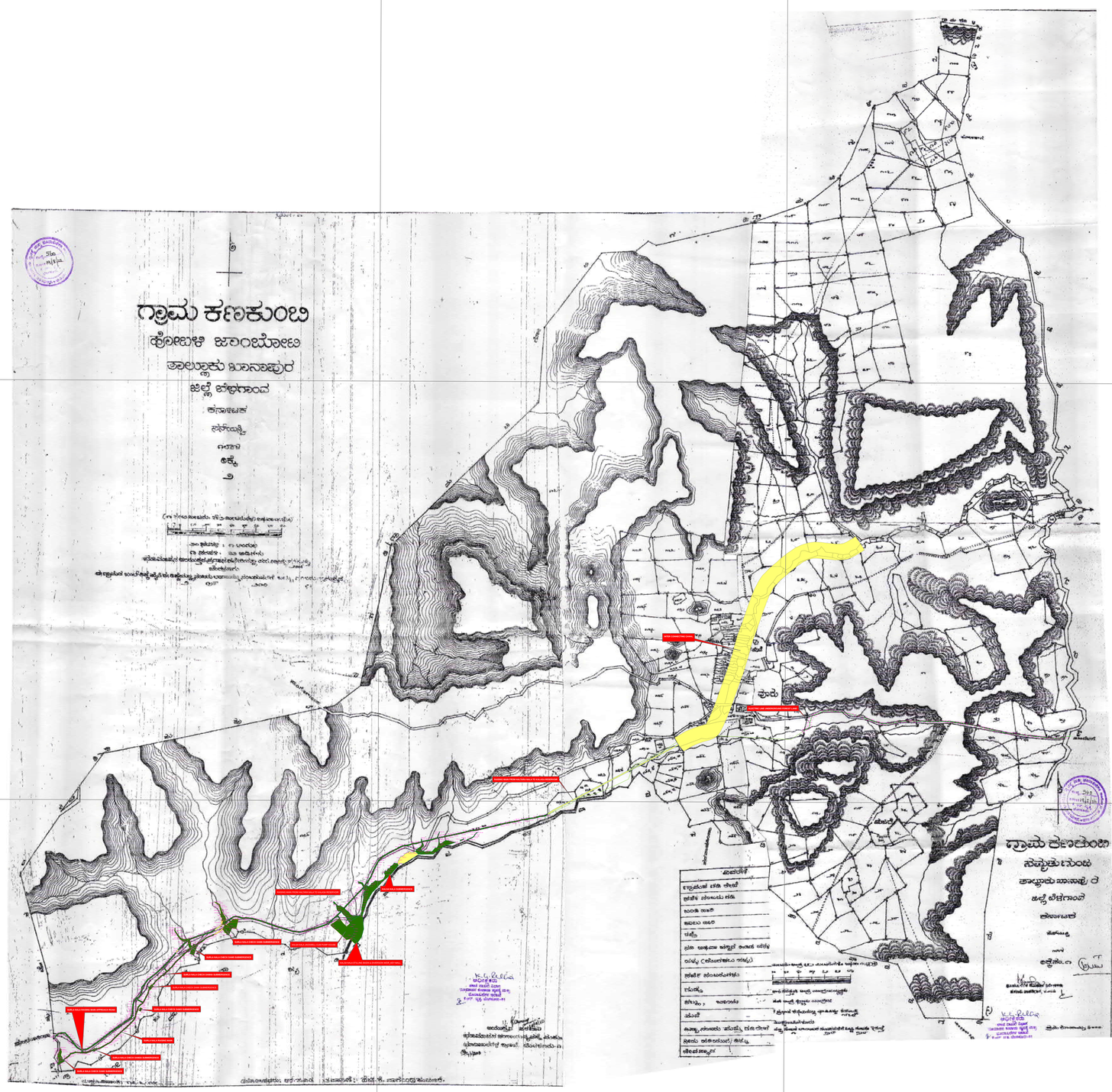

74°9'40"E 74°11'30"E 74°13'20"E 74°15'10"E

Km
0 0.75 1.5 3

Authorised Signature

Executive Engineer
KNNL, Kalasa Project Division Khanapur

PREPARED BY:

EHSC
ENVIRONMENTAL HEALTH AND SAFETY CONSULTANTS PVT. LTD.

[QCI-NABET Accredited & ISO 9001:2015 Certified Organization], No.174, 14th 'E' Cross, Agrahara Dasaralli, Rajajinagar
Bangalore - 560 010.
Tele: 080-23016200. Fax: 080 23012111
:mail:ehscblr@yahoo.com/ehscblr1974@gmail.cor
Web: www.ehsc.in

Legend

- Peg_Marking_GPS_Coordinates

Project_Components

- UNDERGROUND ELECTRIC LINE FOREST LAND
- UNDERGROUND ELECTRIC LINE FOREST LAND
- INTER CONNECTING CANAL
- KALSA NALA JACKWELL CUM PUMP HOUSE
- KALSA NALA STILLING BASIN & DIVERSION WEIR
- KALSA NALA STILLING BASIN & DIVERSION WEIR_KEY-WALL
- KALSA NALA SUBMERGENCE
- RAISING MAIN FROM HALTARA NALA TO KALASA RESERVOIR
- RC-1
- RC-2
- SURLA NALA APPROACH ROAD
- SURLA NALA CHECK DAM2 DIVERSION WEIR
- SURLA NALA CHECK DAM2 DIVERSION WEIR & STILLING BASIN
- SURLA NALA CHECK DAM2 SUBMERGENCE
- SURLA NALA CHECK DAM2A SUBMERGENCE
- SURLA NALA CHECK DAM3 APPROACH ROAD
- SURLA NALA CHECK DAM3 DIVERSION WEIR
- SURLA NALA CHECK DAM3 DIVERSION WEIR & STILLING BASIN
- SURLA NALA CHECK DAM3 SUBMERGENCE
- SURLA NALA CHECK DAM4 DIVERSION WEIR
- SURLA NALA CHECK DAM4 DIVERSION WEIR & STILLING BASIN
- SURLA NALA CHECK DAM4 SUBMERGENCE
- SURLA NALA CHECK DAM4A DIVERSION WEIR
- SURLA NALA CHECK DAM4A DIVERSION WEIR & STILLING BASIN
- SURLA NALA CHECK DAM4A SUBMERGENCE
- SURLA NALA CHECK DAM4A SUBMERGENCE APPROACH ROAD
- SURLA NALA CHECK DAM5 DIVERSTION WEIR
- SURLA NALA CHECK DAM5 DIVERSTION WEIR & STILLING BASIN
- SURLA NALA CHECK DAM5 SUBMERGENCE
- SURLA NALA CHECK DAM6 DIVERSION WEIR
- SURLA NALA CHECK DAM6 DIVERSION WEIR & STILLING BASIN
- SURLA NALA CHECK DAM6 SUBMERGENCE
- SURLA NALA CHECKDAM 2A DIVERSION WEIR
- SURLA NALA CHECKDAM 2A DIVERSION WEIR & STILLING BASIN
- SURLA NALA JACKWELL CUM PUMP HOUSE
- SURLA NALA RAISING MAIN
- SURLA NALA RAISING MAIN APPROACH ROAD
- Forest
- Non_Forest

Georef_Kanakumbi3.tif

- Red: Band_1
- Green: Band_2
- Blue: Band_3

Kalasa Nala Diversion Scheme

Map showing the Diversion of 16.7184 Ha. Forest land and 33.9538 Ha. of Non Forest land in Kanakumbi Village, Khanapur Taluk, Belagavi District

N
W E
S
1:1,500

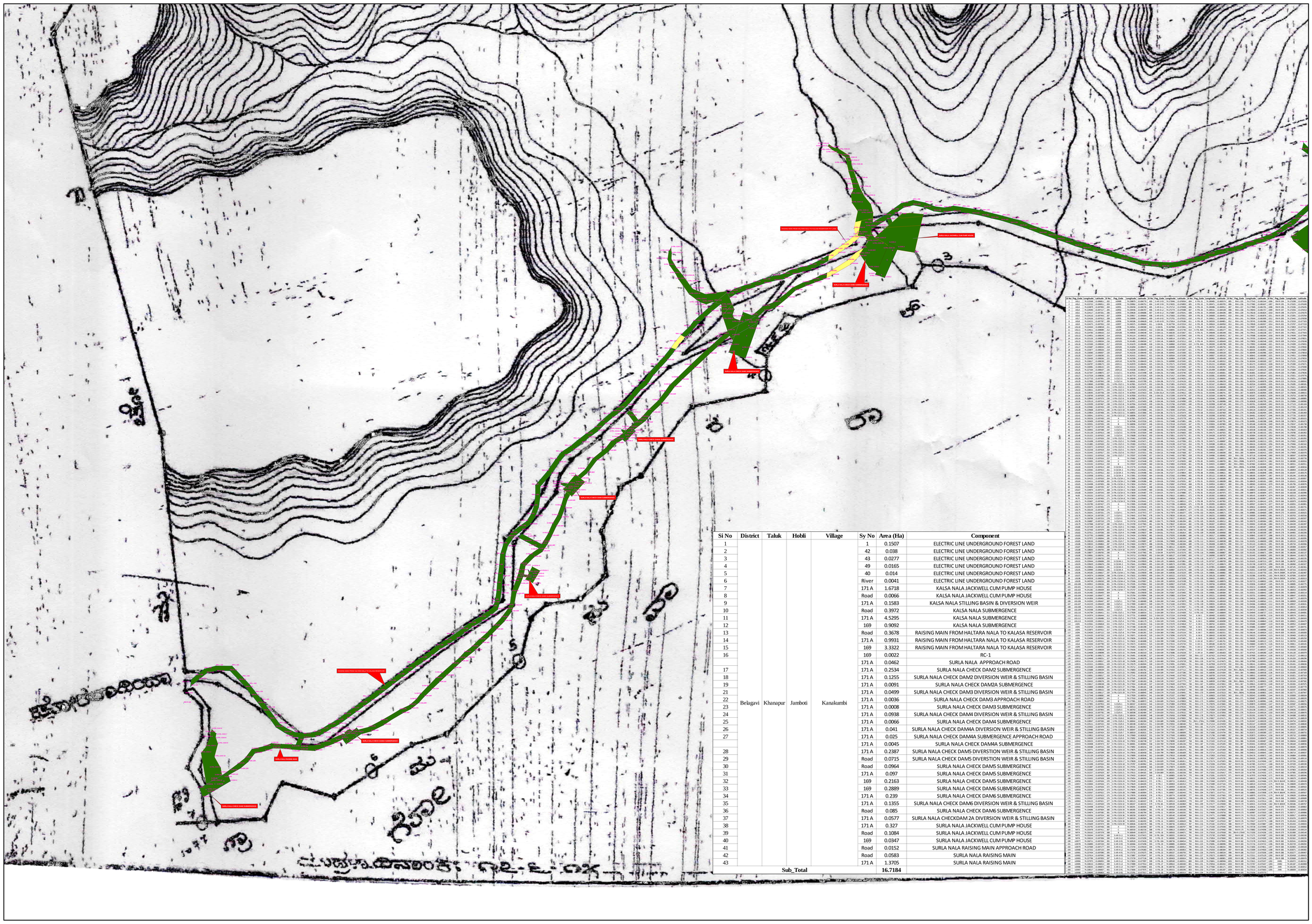

Si No	District	Taluk	Hobli	Village	Sy No	Area (Ha)	Component
1					1	0.1507	ELECTRIC LINE UNDERGROUND FOREST LAND
2					42	0.038	ELECTRIC LINE UNDERGROUND FOREST LAND
3					43	0.0277	ELECTRIC LINE UNDERGROUND FOREST LAND
4					49	0.0165	ELECTRIC LINE UNDERGROUND FOREST LAND
5					40	0.014	ELECTRIC LINE UNDERGROUND FOREST LAND
6					River	0.0041	ELECTRIC LINE UNDERGROUND FOREST LAND
7					171 A	1.6718	KALSA NALA JACKWELL CUM PUMP HOUSE
8					Road	0.0066	KALSA NALA JACKWELL CUM PUMP HOUSE
9					171 A	0.1583	KALSA NALA STILLING BASIN & DIVERSION WEIR
10					Road	0.3972	KALSA NALA SUBMERGENCE
11					171 A	4.5295	KALSA NALA SUBMERGENCE
12					169	0.9092	KALSA NALA SUBMERGENCE
13					Road	0.3678	RAISING MAIN FROM HALTARA NALA TO KALASA RESERVOIR
14					171 A	0.9931	RAISING MAIN FROM HALTARA NALA TO KALASA RESERVOIR
15					169	3.3322	RAISING MAIN FROM HALTARA NALA TO KALASA RESERVOIR
16					169	0.0022	RC-1
					171 A	0.0462	SURLA NALA APPROACH ROAD
17					171 A	0.2534	SURLA NALA CHECK DAM2 SUBMERGENCE
18					171 A	0.1255	SURLA NALA CHECK DAM2 DIVERSION WEIR & STILLING BASIN
19					171 A	0.0091	SURLA NALA CHECK DAM2A SUBMERGENCE
21					171 A	0.0499	SURLA NALA CHECK DAM3 DIVERSION WEIR & STILLING BASIN
22	Belagavi	Khanapur	Jamboti	Kanakumbi	171 A	0.0036	SURLA NALA CHECK DAM3 APPROACH ROAD
23					171 A	0.0008	SURLA NALA CHECK DAM3 SUBMERGENCE
24					171 A	0.0938	SURLA NALA CHECK DAM4 DIVERSION WEIR & STILLING BASIN
25					171 A	0.0066	SURLA NALA CHECK DAM4 SUBMERGENCE
26					171 A	0.041	SURLA NALA CHECK DAM4A DIVERSION WEIR & STILLING BASIN
27					171 A	0.025	SURLA NALA CHECK DAM4A SUBMERGENCE APPROACH ROAD
					171 A	0.0045	SURLA NALA CHECK DAM4A SUBMERGENCE
28					171 A	0.2387	SURLA NALA CHECK DAM5 DIVERSTION WEIR & STILLING BASIN
29					Road	0.0715	SURLA NALA CHECK DAM5 DIVERSTION WEIR & STILLING BASIN
30					Road	0.0964	SURLA NALA CHECK DAM5 SUBMERGENCE
31					171 A	0.097	SURLA NALA CHECK DAM5 SUBMERGENCE
32					169	0.2163	SURLA NALA CHECK DAM5 SUBMERGENCE
33					169	0.2889	SURLA NALA CHECK DAM6 SUBMERGENCE
34					171 A	0.239	SURLA NALA CHECK DAM6 SUBMERGENCE
35					171 A	0.1355	SURLA NALA CHECK DAM6 DIVERSION WEIR & STILLING BASIN
36					Road	0.085	SURLA NALA CHECK DAM6 SUBMERGENCE
37					171 A	0.0577	SURLA NALA CHECKDAM 2A DIVERSION WEIR & STILLING BASIN
38					171 A	0.327	SURLA NALA JACKWELL CUM PUMP HOUSE
39					Road	0.1084	SURLA NALA JACKWELL CUM PUMP HOUSE
40					169	0.0347	SURLA NALA JACKWELL CUM PUMP HOUSE
41					Road	0.0152	SURLA NALA RAISING MAIN APPROACH ROAD
42					Road	0.0583	SURLA NALA RAISING MAIN
43					171 A	1.3705	SURLA NALA RAISING MAIN
Sub_Total						**16.7184**	

Authorised Signature

Executive Engineer
KNNL, Kalasa Project Division Khanapur

Km
0 0.15 0.3 0.6

PREPARED BY:

EHSC ENVIRONMENTAL HEALTH AND SAFETY CONSULTANTS PVT. LTD.

[QCI-NABET Accredited & ISO 9001:2015 Certified Organization], No.174, 14th 'E' Cross, Agrahara Dasaralli, Rajajinagar
Bangalore - 560 010.
Tele: 080-23016200. Fax: 080 23012111
:mail:ehscblr@yahoo.com/ehscblr1974@gmail.cor
Web: www.ehsc.in

Legend

- Peg_Marking_GPS_Coordinates

Project_Components

- UNDERGROUND ELECTRIC LINE FOREST LAND
- UNDERGROUND ELECTRIC LINE FOREST LAND
- INTER CONNECTING CANAL
- KALSA NALA JACKWELL CUM PUMP HOUSE
- KALSA NALA STILLING BASIN & DIVERSION WEIR
- KALSA NALA STILLING BASIN & DIVERSION WEIR_KEY-WALL
- KALSA NALA SUBMERGENCE
- RAISING MAIN FROM HALTARA NALA TO KALASA RESERVOIR
- RC-1
- RC-2
- SURLA NALA APPROACH ROAD
- SURLA NALA CHECK DAM2 DIVERSION WEIR
- SURLA NALA CHECK DAM2 DIVERSION WEIR & STILLING BASIN
- SURLA NALA CHECK DAM2 SUBMERGENCE
- SURLA NALA CHECK DAM2A SUBMERGENCE
- SURLA NALA CHECK DAM3 APPROACH ROAD
- SURLA NALA CHECK DAM3 DIVERSION WEIR
- SURLA NALA CHECK DAM3 DIVERSION WEIR & STILLING BASIN
- SURLA NALA CHECK DAM3 SUBMERGENCE
- SURLA NALA CHECK DAM4 DIVERSION WEIR
- SURLA NALA CHECK DAM4 DIVERSION WEIR & STILLING BASIN
- SURLA NALA CHECK DAM4 SUBMERGENCE
- SURLA NALA CHECK DAM4A DIVERSION WEIR
- SURLA NALA CHECK DAM4A DIVERSION WEIR & STILLING BASIN
- SURLA NALA CHECK DAM4A SUBMERGENCE
- SURLA NALA CHECK DAM4A SUBMERGENCE APPROACH ROAD
- SURLA NALA CHECK DAM5 DIVERSTION WEIR
- SURLA NALA CHECK DAM5 DIVERSTION WEIR & STILLING BASIN
- SURLA NALA CHECK DAM5 SUBMERGENCE
- SURLA NALA CHECK DAM6 DIVERSION WEIR
- SURLA NALA CHECK DAM6 DIVERSION WEIR & STILLING BASIN
- SURLA NALA CHECK DAM6 SUBMERGENCE
- SURLA NALA CHECKDAM 2A DIVERSION WEIR
- SURLA NALA CHECKDAM 2A DIVERSION WEIR & STILLING BASIN
- SURLA NALA JACKWELL CUM PUMP HOUSE
- SURLA NALA RAISING MAIN
- SURLA NALA RAISING MAIN APPROACH ROAD
- Forest
- Non_Forest

Georef_Kanakumbi

- Red: Band_1
- Green: Band_2
- Blue: Band_3

Kalasa Nala Diversion Scheme

Map showing the Diversion of 16.7184 Ha. Forest land and 33.9538 Ha. of Non Forest land in Kanakumbi Village, Khanapur Taluk, Belagavi District

N
W E
S
1:1,500

74°11'30"E

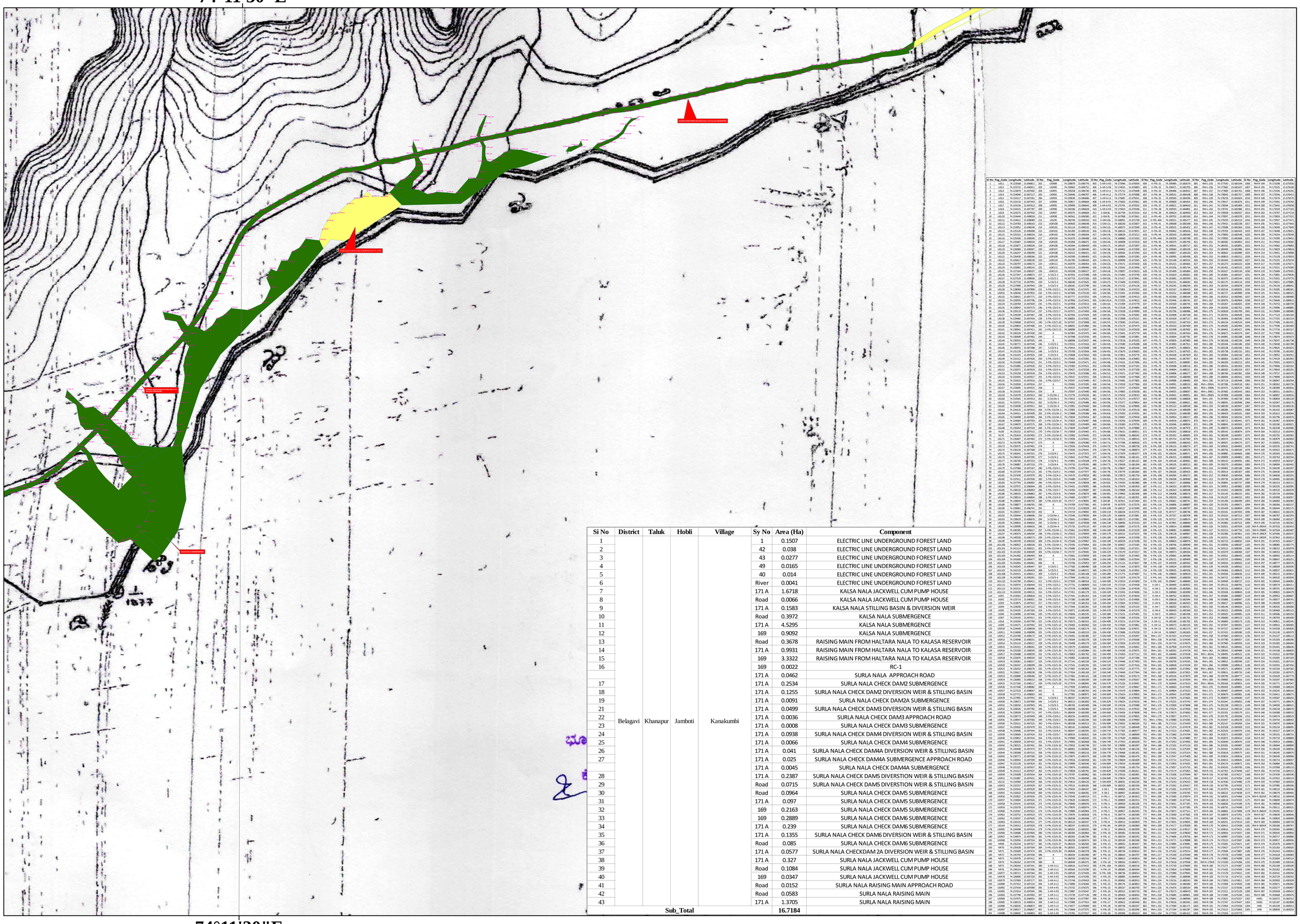

Si No	District	Taluk	Hobli	Village	Sy No	Area (Ha)	Component
1					1	0.1507	ELECTRIC LINE UNDERGROUND FOREST LAND
2					42	0.038	ELECTRIC LINE UNDERGROUND FOREST LAND
3					43	0.0277	ELECTRIC LINE UNDERGROUND FOREST LAND
4					49	0.0165	ELECTRIC LINE UNDERGROUND FOREST LAND
5					40	0.014	ELECTRIC LINE UNDERGROUND FOREST LAND
6					River	0.0041	ELECTRIC LINE UNDERGROUND FOREST LAND
7					171 A	1.6718	KALSA NALA JACKWELL CUM PUMP HOUSE
8					Road	0.0066	KALSA NALA JACKWELL CUM PUMP HOUSE
9					171 A	0.1583	KALSA NALA STILLING BASIN & DIVERSION WEIR
10					Road	0.3972	KALSA NALA SUBMERGENCE
11					171 A	4.5295	KALSA NALA SUBMERGENCE
12					169	0.9092	KALSA NALA SUBMERGENCE
13					Road	0.3678	RAISING MAIN FROM HALTARA NALA TO KALASA RESERVOIR
14					171 A	0.9931	RAISING MAIN FROM HALTARA NALA TO KALASA RESERVOIR
15					169	3.3322	RAISING MAIN FROM HALTARA NALA TO KALASA RESERVOIR
16					169	0.0022	RC-1
					171 A	0.0462	SURLA NALA APPROACH ROAD
17					171 A	0.2534	SURLA NALA CHECK DAM2 SUBMERGENCE
18					171 A	0.1255	SURLA NALA CHECK DAM2 DIVERSION WEIR & STILLING BASIN
19					171 A	0.0091	SURLA NALA CHECK DAM2A SUBMERGENCE
21					171 A	0.0499	SURLA NALA CHECK DAM3 DIVERSION WEIR & STILLING BASIN
22	Belagavi	Khanapur	Jamboti	Kanakumbi	171 A	0.0036	SURLA NALA CHECK DAM3 APPROACH ROAD
23					171 A	0.0008	SURLA NALA CHECK DAM3 SUBMERGENCE
24					171 A	0.0938	SURLA NALA CHECK DAM4 DIVERSION WEIR & STILLING BASIN
25					171 A	0.0066	SURLA NALA CHECK DAM4 SUBMERGENCE
26					171 A	0.041	SURLA NALA CHECK DAM4A DIVERSION WEIR & STILLING BASIN
27					171 A	0.025	SURLA NALA CHECK DAM4A SUBMERGENCE APPROACH ROAD
28					171 A	0.0045	SURLA NALA CHECK DAM4A SUBMERGENCE
29					171 A	0.2387	SURLA NALA CHECK DAM5 DIVERSTION WEIR & STILLING BASIN
30					Road	0.0715	SURLA NALA CHECK DAM5 DIVERSTION WEIR & STILLING BASIN
31					171 A	0.0964	SURLA NALA CHECK DAM5 SUBMERGENCE
32					171 A	0.097	SURLA NALA CHECK DAM5 SUBMERGENCE
33					169	0.2163	SURLA NALA CHECK DAM5 SUBMERGENCE
34					169	0.2889	SURLA NALA CHECK DAM6 SUBMERGENCE
35					171 A	0.239	SURLA NALA CHECK DAM6 SUBMERGENCE
36					171 A	0.1355	SURLA NALA CHECK DAM6 DIVERSION WEIR & STILLING BASIN
37					Road	0.085	SURLA NALA CHECK DAM6 SUBMERGENCE
38					171 A	0.0577	SURLA NALA CHECKDAM 2A DIVERSION WEIR & STILLING BASIN
39					171 A	0.327	SURLA NALA JACKWELL CUM PUMP HOUSE
40					Road	0.1084	SURLA NALA JACKWELL CUM PUMP HOUSE
41					169	0.0347	SURLA NALA JACKWELL CUM PUMP HOUSE
42					Road	0.0152	SURLA NALA RAISING MAIN APPROACH ROAD
43					Road	0.0583	SURLA NALA RAISING MAIN
					171 A	1.3705	SURLA NALA RAISING MAIN
Sub_Total						16.7184	

74°11'30"E

Authorised Signature

Executive Engineer
KNNL, Kalasa Project Division Khanapur

Km
0 0.15 0.3 0.6

PREPARED BY:

EHSC ENVIRONMENTAL HEALTH AND SAFETY CONSULTANTS PVT. LTD.

[QCI-NABET Accredited & ISO 9001:2015 Certified Organization], No.174, 14th 'E' Cross, Agrahara Dasaralli, Rajajinagar Bangalore - 560 010.
Tele: 080-23016200. Fax: 080 23012111
:mail:ehscblr@yahoo.com/ehscblr1974@gmail.cor
Web: www.ehsc.in

Legend

- Peg_Marking_GPS_Coordinates

Project_Components

- UNDERGROUND ELECTRIC LINE FOREST LAND
- UNDERGROUND ELECTRIC LINE FOREST LAND
- INTER CONNECTING CANAL
- KALSA NALA JACKWELL CUM PUMP HOUSE
- KALSA NALA STILLING BASIN & DIVERSION WEIR
- KALSA NALA STILLING BASIN & DIVERSION WEIR_KEY-WALL
- KALSA NALA SUBMERGENCE
- RAISING MAIN FROM HALTARA NALA TO KALASA RESERVOIR
- RC-1
- RC-2
- SURLA NALA APPROACH ROAD
- SURLA NALA CHECK DAM2 DIVERSION WEIR
- SURLA NALA CHECK DAM2 DIVERSION WEIR & STILLING BASIN
- SURLA NALA CHECK DAM2 SUBMERGENCE
- SURLA NALA CHECK DAM2A SUBMERGENCE
- SURLA NALA CHECK DAM3 APPROACH ROAD
- SURLA NALA CHECK DAM3 DIVERSION WEIR
- SURLA NALA CHECK DAM3 DIVERSION WEIR & STILLING BASIN
- SURLA NALA CHECK DAM3 SUBMERGENCE
- SURLA NALA CHECK DAM4 DIVERSION WEIR
- SURLA NALA CHECK DAM4 DIVERSION WEIR & STILLING BASIN
- SURLA NALA CHECK DAM4 SUBMERGENCE
- SURLA NALA CHECK DAM4A DIVERSION WEIR
- SURLA NALA CHECK DAM4A DIVERSION WEIR & STILLING BASIN
- SURLA NALA CHECK DAM4A SUBMERGENCE
- SURLA NALA CHECK DAM4A SUBMERGENCE APPROACH ROAD
- SURLA NALA CHECK DAM5 DIVERSTION WEIR
- SURLA NALA CHECK DAM5 DIVERSTION WEIR & STILLING BASIN
- SURLA NALA CHECK DAM5 SUBMERGENCE
- SURLA NALA CHECK DAM6 DIVERSION WEIR
- SURLA NALA CHECK DAM6 DIVERSION WEIR & STILLING BASIN
- SURLA NALA CHECK DAM6 SUBMERGENCE
- SURLA NALA CHECKDAM 2A DIVERSION WEIR
- SURLA NALA CHECKDAM 2A DIVERSION WEIR & STILLING BASIN
- SURLA NALA JACKWELL CUM PUMP HOUSE
- SURLA NALA RAISING MAIN
- SURLA NALA RAISING MAIN APPROACH ROAD
- Forest
- Non_Forest

Georef_Kanakumbi

- Red: Band_1
- Green: Band_2
- Blue: Band_3

Kalasa Nala Diversion Scheme

Map showing the Diversion of 16.7184 Ha. Forest land and 33.9538 Ha. of Non Forest land in Kanakumbi Village, Khanapur Taluk, Belagavi District

N
W E
S
1:1,500

74°13'20"E

15°41'30"N

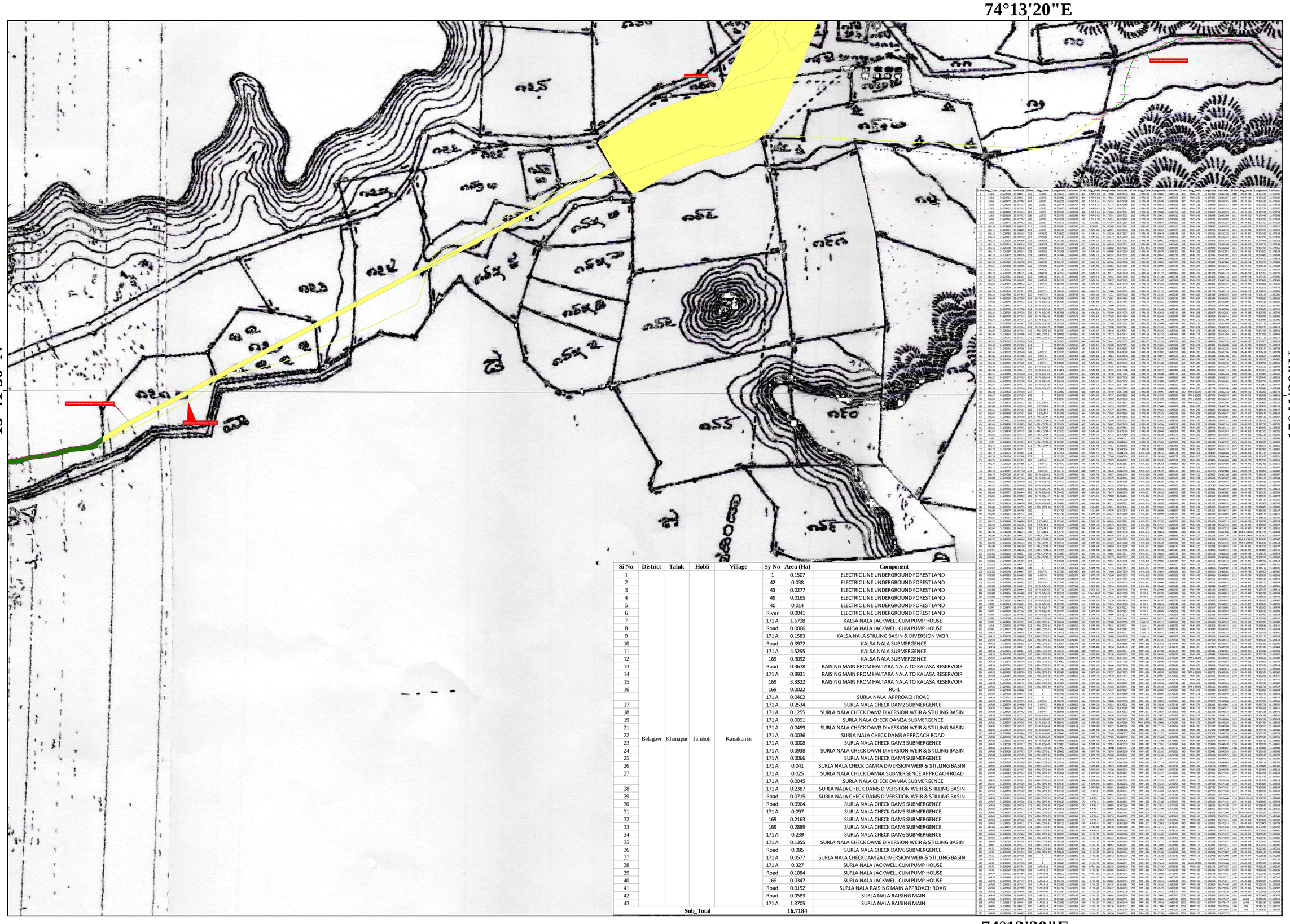

15°41'30"N

74°13'20"E

Sl No	District	Taluk	Hobli	Village	Sy No	Area (Ha)	Component
1					1	0.1507	ELECTRIC LINE UNDERGROUND FOREST LAND
2					42	0.038	ELECTRIC LINE UNDERGROUND FOREST LAND
3					43	0.0277	ELECTRIC LINE UNDERGROUND FOREST LAND
4					49	0.0165	ELECTRIC LINE UNDERGROUND FOREST LAND
5					40	0.014	ELECTRIC LINE UNDERGROUND FOREST LAND
6					River	0.0041	ELECTRIC LINE UNDERGROUND FOREST LAND
7					171 A	1.6718	KALSA NALA JACKWELL CUM PUMP HOUSE
8					Road	0.0066	KALSA NALA JACKWELL CUM PUMP HOUSE
9					171 A	0.1583	KALSA NALA STILLING BASIN & DIVERSION WEIR
10					Road	0.3972	KALSA NALA SUBMERGENCE
11					171 A	4.5295	KALSA NALA SUBMERGENCE
12					169	0.9092	KALSA NALA SUBMERGENCE
13					Road	0.3678	RAISING MAIN FROM HALTARA NALA TO KALASA RESERVOIR
14					171 A	0.9931	RAISING MAIN FROM HALTARA NALA TO KALASA RESERVOIR
15					169	3.3322	RAISING MAIN FROM HALTARA NALA TO KALASA RESERVOIR
16					169	0.0022	RC-1
					171 A	0.0462	SURLA NALA APPROACH ROAD
17					171 A	0.2534	SURLA NALA CHECK DAM2 SUBMERGENCE
18					171 A	0.1255	SURLA NALA CHECK DAM2 DIVERSION WEIR & STILLING BASIN
19					171 A	0.0091	SURLA NALA CHECK DAM2A SUBMERGENCE
21					171 A	0.0499	SURLA NALA CHECK DAM3 DIVERSION WEIR & STILLING BASIN
22		Belagavi	Khanapur	Jamboti	171 A	0.0036	SURLA NALA CHECK DAM3 APPROACH ROAD
23					171 A	0.0008	SURLA NALA CHECK DAM3 SUBMERGENCE
24				Kanakumbi	171 A	0.0938	SURLA NALA CHECK DAM4 DIVERSION WEIR & STILLING BASIN
25					171 A	0.0066	SURLA NALA CHECK DAM4 SUBMERGENCE
26					171 A	0.041	SURLA NALA CHECK DAM4A DIVERSION WEIR & STILLING BASIN
27					171 A	0.025	SURLA NALA CHECK DAM4A SUBMERGENCE APPROACH ROAD
					171 A	0.0045	SURLA NALA CHECK DAM4A SUBMERGENCE
28					171 A	0.2387	SURLA NALA CHECK DAM5 DIVERSTION WEIR & STILLING BASIN
29					Road	0.0715	SURLA NALA CHECK DAM5 DIVERSTION WEIR & STILLING BASIN
30					Road	0.0964	SURLA NALA CHECK DAM5 SUBMERGENCE
31					171 A	0.097	SURLA NALA CHECK DAM5 SUBMERGENCE
32					169	0.2163	SURLA NALA CHECK DAM5 SUBMERGENCE
33					169	0.2889	SURLA NALA CHECK DAM6 SUBMERGENCE
34					171 A	0.239	SURLA NALA CHECK DAM6 SUBMERGENCE
35					171 A	0.1355	SURLA NALA CHECK DAM6 DIVERSION WEIR & STILLING BASIN
36					Road	0.085	SURLA NALA CHECK DAM6 SUBMERGENCE
37					171 A	0.0577	SURLA NALA CHECKDAM 2A DIVERSION WEIR & STILLING BASIN
38					171 A	0.327	SURLA NALA JACKWELL CUM PUMP HOUSE
39					Road	0.1084	SURLA NALA JACKWELL CUM PUMP HOUSE
40					169	0.0347	SURLA NALA JACKWELL CUM PUMP HOUSE
41					Road	0.0152	SURLA NALA RAISING MAIN APPROACH ROAD
42					Road	0.0583	SURLA NALA RAISING MAIN
43					171 A	1.3705	SURLA NALA RAISING MAIN
			Sub_Total			16.7184	

74°13'20"E

Km
0 0.15 0.3 0.6

Authorised Signature

Executive Engineer
KNNL, Kalasa Project Division Khanapur

PREPARED BY:

EHSC
ENVIRONMENTAL HEALTH AND SAFETY CONSULTANTS PVT. LTD.

[QCI-NABET Accredited & ISO 9001:2015 Certified Organization], No.174, 14th 'E' Cross, Agrahara Dasaralli, Rajajinagar Bangalore - 560 010.
Tele: 080-23016200. Fax: 080 23012111
Email:ehscblr@yahoo.com/ehscblr1974@gmail.com
Web: www.ehsc.in

Legend

- Peg_Marking_GPS_Coordinates

Project_Components

- UNDERGROUND ELECTRIC LINE FOREST LAND
- UNDERGROUND ELECTRIC LINE FOREST LAND
- INTER CONNECTING CANAL
- KALSA NALA JACKWELL CUM PUMP HOUSE
- KALSA NALA STILLING BASIN & DIVERSION WEIR
- KALSA NALA STILLING BASIN & DIVERSION WEIR_KEY-WALL
- KALSA NALA SUBMERGENCE
- RAISING MAIN FROM HALTARA NALA TO KALASA RESERVOIR
- RC-1
- RC-2
- SURLA NALA APPROACH ROAD
- SURLA NALA CHECK DAM2 DIVERSION WEIR
- SURLA NALA CHECK DAM2 DIVERSION WEIR & STILLING BASIN
- SURLA NALA CHECK DAM2 SUBMERGENCE
- SURLA NALA CHECK DAM2A SUBMERGENCE
- SURLA NALA CHECK DAM3 APPROACH ROAD
- SURLA NALA CHECK DAM3 DIVERSION WEIR
- SURLA NALA CHECK DAM3 DIVERSION WEIR & STILLING BASIN
- SURLA NALA CHECK DAM3 SUBMERGENCE
- SURLA NALA CHECK DAM4 DIVERSION WEIR
- SURLA NALA CHECK DAM4 DIVERSION WEIR & STILLING BASIN
- SURLA NALA CHECK DAM4 SUBMERGENCE
- SURLA NALA CHECK DAM4A DIVERSION WEIR
- SURLA NALA CHECK DAM4A DIVERSION WEIR & STILLING BASIN
- SURLA NALA CHECK DAM4A SUBMERGENCE
- SURLA NALA CHECK DAM4A SUBMERGENCE APPROACH ROAD
- SURLA NALA CHECK DAM5 DIVERSTION WEIR
- SURLA NALA CHECK DAM5 DIVERSTION WEIR & STILLING BASIN
- SURLA NALA CHECK DAM5 SUBMERGENCE
- SURLA NALA CHECK DAM6 DIVERSION WEIR
- SURLA NALA CHECK DAM6 DIVERSION WEIR & STILLING BASIN
- SURLA NALA CHECK DAM6 SUBMERGENCE
- SURLA NALA CHECKDAM 2A DIVERSION WEIR
- SURLA NALA CHECKDAM 2A DIVERSION WEIR & STILLING BASIN
- SURLA NALA JACKWELL CUM PUMP HOUSE
- SURLA NALA RAISING MAIN
- SURLA NALA RAISING MAIN APPROACH ROAD
- Forest
- Non_Forest

Georef_Kanakumbi

- Red: Band_1
- Green: Band_2
- Blue: Band_3

Kalasa Nala Diversion Scheme

Map showing the Diversion of 16.7184 Ha. Forest land and 33.9538 Ha. of Non Forest land in Kanakumbi Village, Khanapur Taluk, Belagavi District

N
W E
S
1:1,500

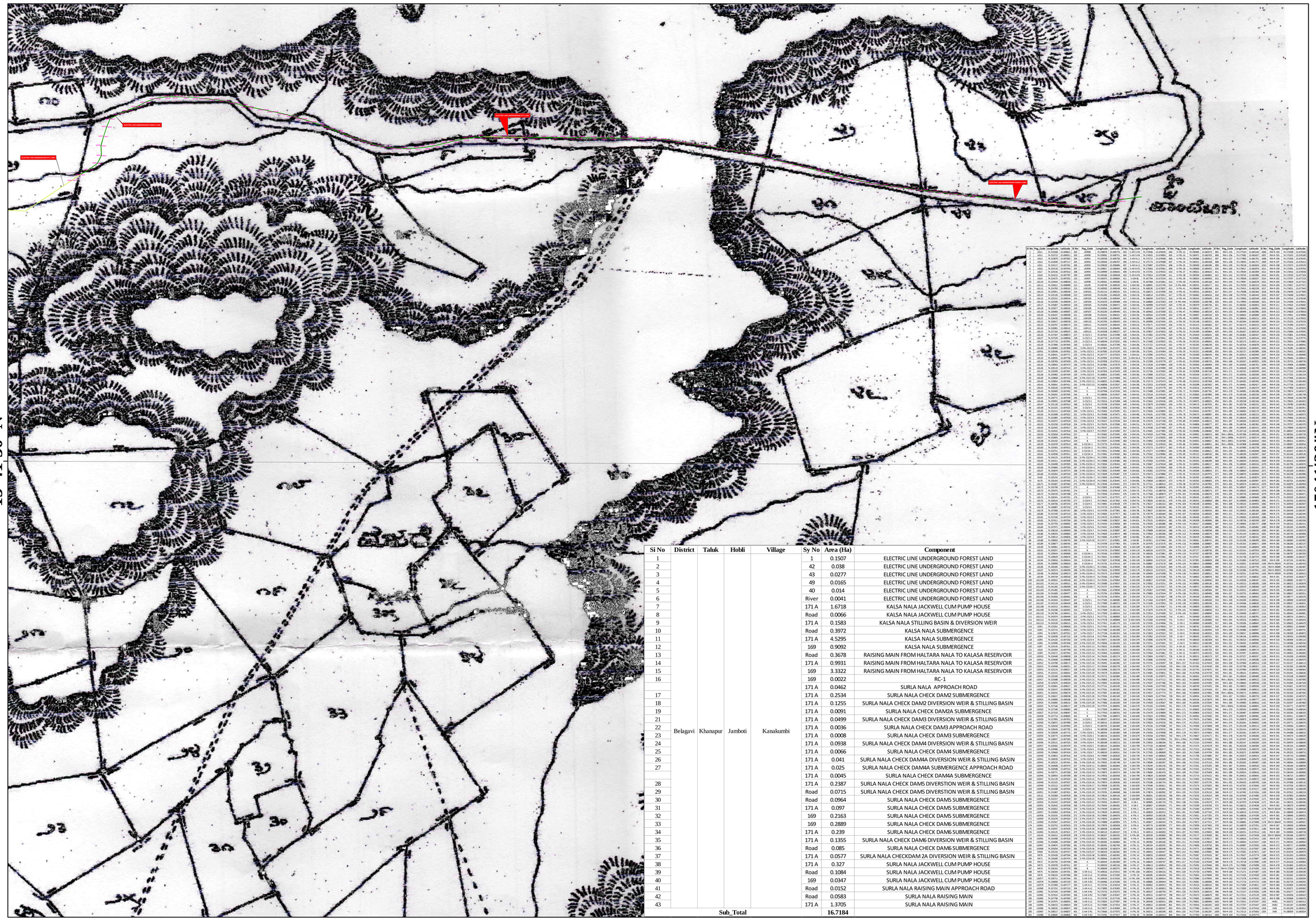

Si No	District	Taluk	Hobli	Village	Sy No	Area (Ha)	Component
1					1	0.1507	ELECTRIC LINE UNDERGROUND FOREST LAND
2					42	0.038	ELECTRIC LINE UNDERGROUND FOREST LAND
3					43	0.0277	ELECTRIC LINE UNDERGROUND FOREST LAND
4					49	0.0165	ELECTRIC LINE UNDERGROUND FOREST LAND
5					40	0.014	ELECTRIC LINE UNDERGROUND FOREST LAND
6					River	0.0041	ELECTRIC LINE UNDERGROUND FOREST LAND
7					171 A	1.6718	KALSA NALA JACKWELL CUM PUMP HOUSE
8					Road	0.0066	KALSA NALA JACKWELL CUM PUMP HOUSE
9					171 A	0.1583	KALSA NALA STILLING BASIN & DIVERSION WEIR
10					Road	0.3972	KALSA NALA SUBMERGENCE
11					171 A	4.5295	KALSA NALA SUBMERGENCE
12					169	0.9092	KALSA NALA SUBMERGENCE
13					Road	0.3678	RAISING MAIN FROM HALTARA NALA TO KALASA RESERVOIR
14					171 A	0.9931	RAISING MAIN FROM HALTARA NALA TO KALASA RESERVOIR
15					169	3.3322	RAISING MAIN FROM HALTARA NALA TO KALASA RESERVOIR
16					169	0.0022	RC-1
					171 A	0.0462	SURLA NALA APPROACH ROAD
17					171 A	0.2534	SURLA NALA CHECK DAM2 SUBMERGENCE
18					171 A	0.1255	SURLA NALA CHECK DAM2 DIVERSION WEIR & STILLING BASIN
19					171 A	0.0091	SURLA NALA CHECK DAM2A SUBMERGENCE
21					171 A	0.0499	SURLA NALA CHECK DAM3 DIVERSION WEIR & STILLING BASIN
22		Belagavi	Khanapur	Jamboti	171 A	0.0036	SURLA NALA CHECK DAM3 APPROACH ROAD
23				Kanakumbi	171 A	0.0008	SURLA NALA CHECK DAM3 SUBMERGENCE
24					171 A	0.0938	SURLA NALA CHECK DAM4 DIVERSION WEIR & STILLING BASIN
25					171 A	0.0066	SURLA NALA CHECK DAM4 SUBMERGENCE
26					171 A	0.041	SURLA NALA CHECK DAM4A DIVERSION WEIR & STILLING BASIN
27					171 A	0.025	SURLA NALA CHECK DAM4A SUBMERGENCE APPROACH ROAD
					171 A	0.0045	SURLA NALA CHECK DAM4A SUBMERGENCE
28					171 A	0.2387	SURLA NALA CHECK DAM5 DIVERSTION WEIR & STILLING BASIN
29					Road	0.0715	SURLA NALA CHECK DAM5 DIVERSTION WEIR & STILLING BASIN
30					Road	0.0964	SURLA NALA CHECK DAM5 SUBMERGENCE
31					171 A	0.097	SURLA NALA CHECK DAM5 SUBMERGENCE
32					169	0.2163	SURLA NALA CHECK DAM5 SUBMERGENCE
33					169	0.2889	SURLA NALA CHECK DAM6 SUBMERGENCE
34					171 A	0.239	SURLA NALA CHECK DAM6 SUBMERGENCE
35					171 A	0.1355	SURLA NALA CHECK DAM6 DIVERSION WEIR & STILLING BASIN
36					Road	0.085	SURLA NALA CHECK DAM6 SUBMERGENCE
37					171 A	0.0577	SURLA NALA CHECKDAM 2A DIVERSION WEIR & STILLING BASIN
38					171 A	0.327	SURLA NALA JACKWELL CUM PUMP HOUSE
39					Road	0.1084	SURLA NALA JACKWELL CUM PUMP HOUSE
40					169	0.0347	SURLA NALA JACKWELL CUM PUMP HOUSE
41					Road	0.0152	SURLA NALA RAISING MAIN APPROACH ROAD
42					Road	0.0583	SURLA NALA RAISING MAIN
43					171 A	1.3705	SURLA NALA RAISING MAIN
				Sub_Total		16.7184	

Authorised Signature

Executive Engineer
KNNL, Kalasa Project Division Khanapur

Km
0 0.15 0.3 0.6

PREPARED BY:

EHSC ENVIRONMENTAL HEALTH AND SAFETY CONSULTANTS PVT. LTD.

[QCI-NABET Accredited & ISO 9001:2015 Certified Organization], No.174, 14th 'E' Cross, Agrahara Dasaralli, Rajajinagar Bangalore - 560 010.
Tele: 080-23016200. Fax: 080 23012111
Email:ehscblr@yahoo.com/ehscblr1974@gmail.com
Web: www.ehsc.in

Legend

Peg_Marking_GPS_Coordinates

Project_Components

- UNDERGROUND ELECTRIC LINE FOREST LAND
- UNDERGROUND ELECTRIC LINE FOREST LAND
- INTER CONNECTING CANAL
- KALSA NALA JACKWELL CUM PUMP HOUSE
- KALSA NALA STILLING BASIN & DIVERSION WEIR
- KALSA NALA STILLING BASIN & DIVERSION WEIR_KEY-WALL
- KALSA NALA SUBMERGENCE
- RAISING MAIN FROM HALTARA NALA TO KALASA RESERVOIR
- RC-1
- RC-2
- SURLA NALA APPROACH ROAD
- SURLA NALA CHECK DAM2 DIVERSION WEIR
- SURLA NALA CHECK DAM2 DIVERSION WEIR & STILLING BASIN
- SURLA NALA CHECK DAM2 SUBMERGENCE
- SURLA NALA CHECK DAM2A SUBMERGENCE
- SURLA NALA CHECK DAM3 APPROACH ROAD
- SURLA NALA CHECK DAM3 DIVERSION WEIR
- SURLA NALA CHECK DAM3 DIVERSION WEIR & STILLING BASIN
- SURLA NALA CHECK DAM3 SUBMERGENCE
- SURLA NALA CHECK DAM4 DIVERSION WEIR
- SURLA NALA CHECK DAM4 DIVERSION WEIR & STILLING BASIN
- SURLA NALA CHECK DAM4 SUBMERGENCE
- SURLA NALA CHECK DAM4A DIVERSION WEIR
- SURLA NALA CHECK DAM4A DIVERSION WEIR & STILLING BASIN
- SURLA NALA CHECK DAM4A SUBMERGENCE
- SURLA NALA CHECK DAM4A SUBMERGENCE APPROACH ROAD
- SURLA NALA CHECK DAM5 DIVERSTION WEIR
- SURLA NALA CHECK DAM5 DIVERSTION WEIR & STILLING BASIN
- SURLA NALA CHECK DAM5 SUBMERGENCE
- SURLA NALA CHECK DAM6 DIVERSION WEIR
- SURLA NALA CHECK DAM6 DIVERSION WEIR & STILLING BASIN
- SURLA NALA CHECK DAM6 SUBMERGENCE
- SURLA NALA CHECKDAM 2A DIVERSION WEIR
- SURLA NALA CHECKDAM 2A DIVERSION WEIR & STILLING BASIN
- SURLA NALA JACKWELL CUM PUMP HOUSE
- SURLA NALA RAISING MAIN
- SURLA NALA RAISING MAIN APPROACH ROAD
- Forest
- Non_Forest

Georef_Kanakumbi

- Red: Band_1
- Green: Band_2
- Blue: Band_3

Kalasa Nala Diversion Scheme

Map showing the Diversion of 3.4376 Ha. Forest land and 1.8172 Ha. Non_Forest land in Parwada Village, Khanapur Taluk,Belagavi District

N
W E
S
1:7,920

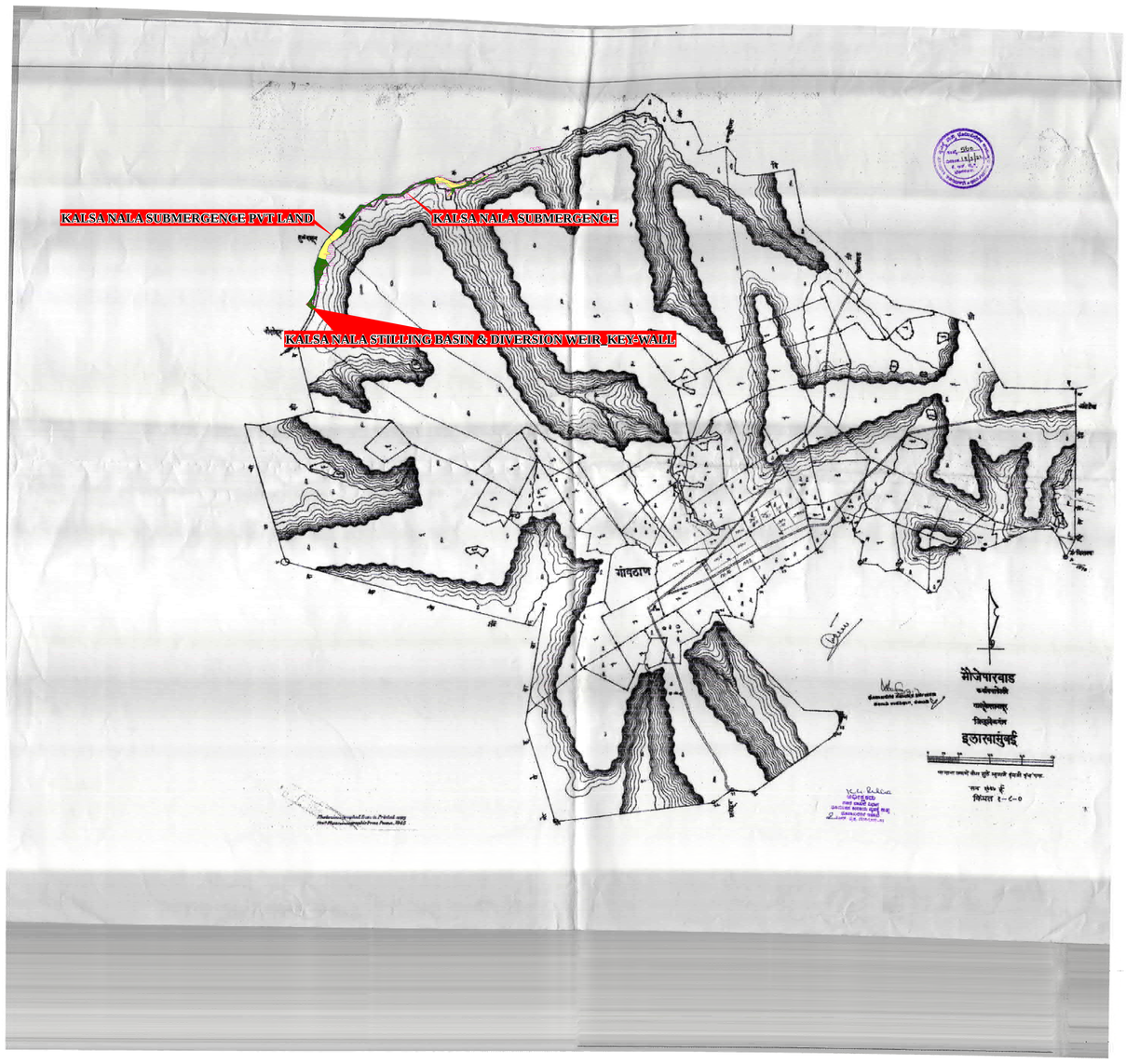

74°9'0"E 74°10'0"E 74°11'0"E 74°12'0"E 74°13'0"E 74°14'0"E 74°15'0"E 74°16'0"E

15°43'0"N 15°42'0"N 15°41'0"N 15°40'0"N 15°39'0"N 15°38'0"N 15°37'0"N 15°36'0"N

Legend

Peg_Marking_GPS_Coordinates

Project_Components

KALSA NALA STILLING BASIN & DIVERSION WEIR

KALSA NALA STILLING BASIN & DIVERSION WEIR_KEY-WALL

KALSA NALA SUBMERGENCE

Parwada_Village

Forest

Non_Forest

Kilometers
0 0.75 1.5 3

Authorised Signature

Executive Engineer
KNNL, Kalasa Project Division Khanapur

PREPARED BY:

EHSC
ENVIRONMENTAL HEALTH AND SAFETY CONSULTANTS PVT. LTD.

[QCI-NABET Accredited & ISO 9001:2015 Certified Organization], No.174, 14th 'E' Cross, Agrahara Dasaralli, Rajajinagar
Bangalore - 560 010.
Tele: 080-23016200. Fax: 080 23012111
Email:ehscblr@yahoo.com/ehscblr1974@gmail.com
Web: www.ehsc.in

Si No	District	Taluk	Hobli	Village	Sy No	Area (Ha)	Component
1	Belagavi	Khanapur	Jamboti	Parwada	63	1.3019	KALSA NALA SUBMERGENCE
					63	0.1054	KALSA NALA STILLING BASIN & DIVERSION WEIR_KEY-WALL
					River	0.0609	KALSA NALA STILLING BASIN & DIVERSION WEIR
2					River	1.9694	KALSA NALA STILLING BASIN & DIVERSION WEIR_KEY-WALL
Sub_Total						**3.4376**	

74°12'0"E

Kalasa Nala Diversion Scheme

Map showing the Diversion of 3.4376 Ha. Forest land and 1.8172 Ha. Non_Forest land in Parwada Village, Khanapur Taluk,Belagavi District

N
W E
S
1:1,000

15°41'0"N

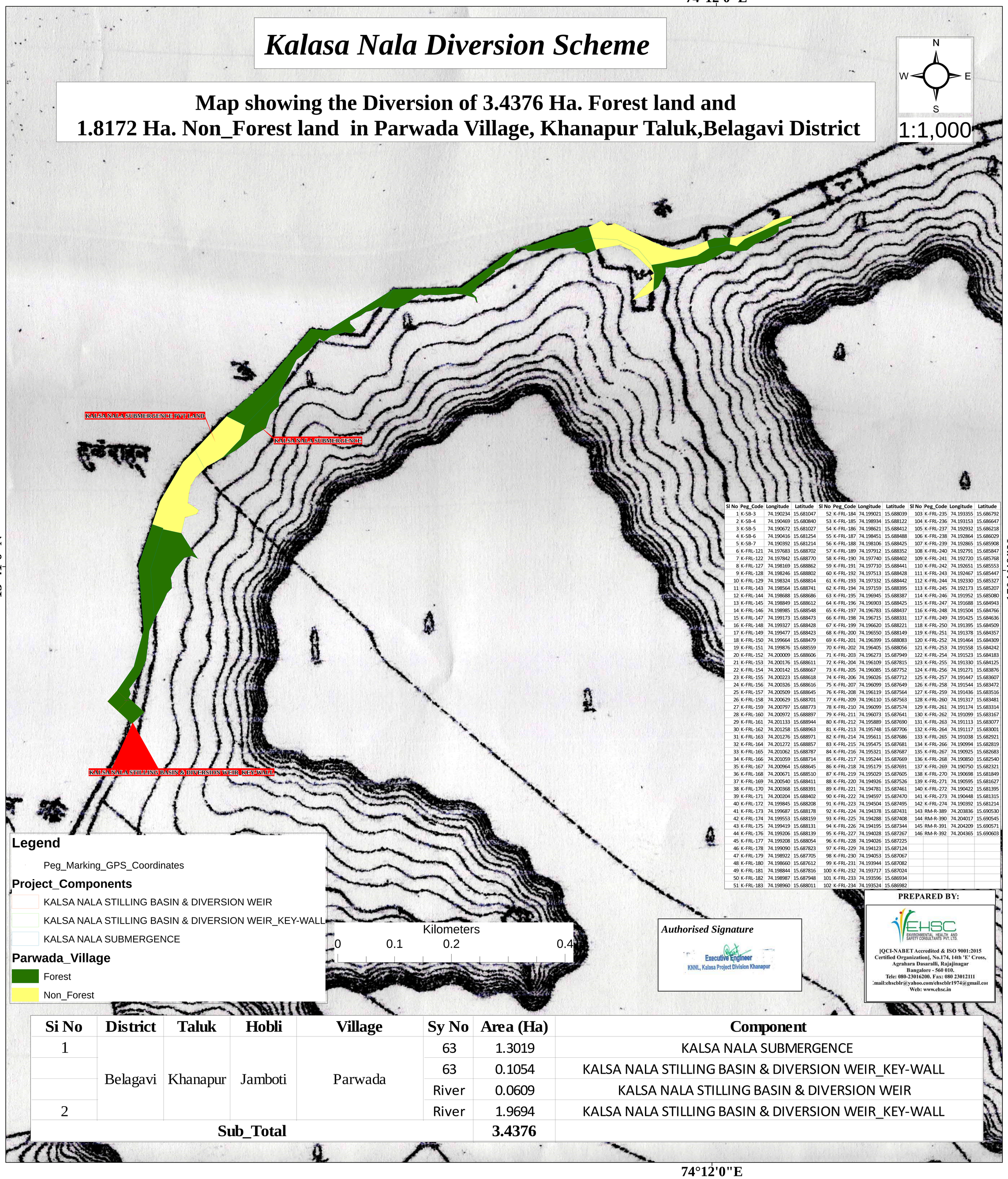

15°41'0"N

Sl No	Peg_Code	Longitude	Latitude	Sl No	Peg_Code	Longitude	Latitude	Sl No	Peg_Code	Longitude	Latitude
1	K-SB-3	74.190234	15.681047	52	K-FRL-184	74.199021	15.688039	103	K-FRL-235	74.193355	15.686792
2	K-SB-4	74.190469	15.680840	53	K-FRL-185	74.198934	15.688122	104	K-FRL-236	74.193153	15.686647
3	K-SB-5	74.190672	15.681027	54	K-FRL-186	74.198621	15.688412	105	K-FRL-237	74.192932	15.686218
4	K-SB-6	74.190416	15.681254	55	K-FRL-187	74.198451	15.688488	106	K-FRL-238	74.192864	15.686029
5	K-SB-7	74.190392	15.681214	56	K-FRL-188	74.198106	15.688425	107	K-FRL-239	74.192865	15.685908
6	K-FRL-121	74.197683	15.688702	57	K-FRL-189	74.197912	15.688352	108	K-FRL-240	74.192791	15.685847
7	K-FRL-122	74.197842	15.688770	58	K-FRL-190	74.197740	15.688402	109	K-FRL-241	74.192720	15.685768
8	K-FRL-127	74.198169	15.688862	59	K-FRL-191	74.197710	15.688441	110	K-FRL-242	74.192651	15.685553
9	K-FRL-128	74.198246	15.688802	60	K-FRL-192	74.197513	15.688428	111	K-FRL-243	74.192467	15.685447
10	K-FRL-129	74.198324	15.688814	61	K-FRL-193	74.197332	15.688442	112	K-FRL-244	74.192330	15.685327
11	K-FRL-143	74.198564	15.688741	62	K-FRL-194	74.197159	15.688395	113	K-FRL-245	74.192173	15.685207
12	K-FRL-144	74.198688	15.688686	63	K-FRL-195	74.196945	15.688387	114	K-FRL-246	74.191952	15.685080
13	K-FRL-145	74.198849	15.688612	64	K-FRL-196	74.196903	15.688425	115	K-FRL-247	74.191688	15.684943
14	K-FRL-146	74.198985	15.688548	65	K-FRL-197	74.196783	15.688437	116	K-FRL-248	74.191504	15.684766
15	K-FRL-147	74.199173	15.688473	66	K-FRL-198	74.196715	15.688331	117	K-FRL-249	74.191425	15.684636
16	K-FRL-148	74.199327	15.688428	67	K-FRL-199	74.196620	15.688221	118	K-FRL-250	74.191395	15.684509
17	K-FRL-149	74.199477	15.688423	68	K-FRL-200	74.196550	15.688149	119	K-FRL-251	74.191378	15.684357
18	K-FRL-150	74.199664	15.688479	69	K-FRL-201	74.196399	15.688083	120	K-FRL-252	74.191464	15.684309
19	K-FRL-151	74.199876	15.688559	70	K-FRL-202	74.196405	15.688056	121	K-FRL-253	74.191558	15.684242
20	K-FRL-152	74.200009	15.688606	71	K-FRL-203	74.196273	15.687949	122	K-FRL-254	74.191523	15.684183
21	K-FRL-153	74.200176	15.688611	72	K-FRL-204	74.196109	15.687815	123	K-FRL-255	74.191330	15.684125
22	K-FRL-154	74.200142	15.688667	73	K-FRL-205	74.196085	15.687752	124	K-FRL-256	74.191271	15.683876
23	K-FRL-155	74.200223	15.688618	74	K-FRL-206	74.196026	15.687712	125	K-FRL-257	74.191447	15.683607
24	K-FRL-156	74.200326	15.688616	75	K-FRL-207	74.196099	15.687649	126	K-FRL-258	74.191544	15.683472
25	K-FRL-157	74.200509	15.688645	76	K-FRL-208	74.196119	15.687564	127	K-FRL-259	74.191436	15.683516
26	K-FRL-158	74.200629	15.688701	77	K-FRL-209	74.196110	15.687563	128	K-FRL-260	74.191317	15.683481
27	K-FRL-159	74.200797	15.688773	78	K-FRL-210	74.196099	15.687574	129	K-FRL-261	74.191174	15.683314
28	K-FRL-160	74.200972	15.688897	79	K-FRL-211	74.196073	15.687641	130	K-FRL-262	74.191099	15.683167
29	K-FRL-161	74.201133	15.688944	80	K-FRL-212	74.195889	15.687690	131	K-FRL-263	74.191113	15.683077
30	K-FRL-162	74.201258	15.688963	81	K-FRL-213	74.195748	15.687706	132	K-FRL-264	74.191117	15.683001
31	K-FRL-163	74.201276	15.688971	82	K-FRL-214	74.195611	15.687686	133	K-FRL-265	74.191038	15.682921
32	K-FRL-164	74.201272	15.688857	83	K-FRL-215	74.195475	15.687681	134	K-FRL-266	74.190994	15.682819
33	K-FRL-165	74.201062	15.688787	84	K-FRL-216	74.195321	15.687687	135	K-FRL-267	74.190925	15.682683
34	K-FRL-166	74.201059	15.688714	85	K-FRL-217	74.195244	15.687669	136	K-FRL-268	74.190850	15.682540
35	K-FRL-167	74.200964	15.688645	86	K-FRL-218	74.195179	15.687691	137	K-FRL-269	74.190750	15.682321
36	K-FRL-168	74.200671	15.688510	87	K-FRL-219	74.195029	15.687605	138	K-FRL-270	74.190698	15.681849
37	K-FRL-169	74.200540	15.688411	88	K-FRL-220	74.194926	15.687526	139	K-FRL-271	74.190595	15.681627
38	K-FRL-170	74.200368	15.688391	89	K-FRL-221	74.194781	15.687461	140	K-FRL-272	74.190422	15.681395
39	K-FRL-171	74.200204	15.688402	90	K-FRL-222	74.194597	15.687470	141	K-FRL-273	74.190448	15.681315
40	K-FRL-172	74.199845	15.688208	91	K-FRL-223	74.194504	15.687495	142	K-FRL-274	74.190392	15.681214
41	K-FRL-173	74.199687	15.688178	92	K-FRL-224	74.194378	15.687431	143	RM-R-389	74.203836	15.690530
42	K-FRL-174	74.199553	15.688159	93	K-FRL-225	74.194288	15.687408	144	RM-R-390	74.204017	15.690545
43	K-FRL-175	74.199419	15.688131	94	K-FRL-226	74.194195	15.687344	145	RM-R-391	74.204209	15.690571
44	K-FRL-176	74.199206	15.688139	95	K-FRL-227	74.194028	15.687267	146	RM-R-392	74.204365	15.690603
45	K-FRL-177	74.199208	15.688054	96	K-FRL-228	74.194026	15.687225				
46	K-FRL-178	74.199090	15.687823	97	K-FRL-229	74.194123	15.687124				
47	K-FRL-179	74.198922	15.687705	98	K-FRL-230	74.194053	15.687067				
48	K-FRL-180	74.198660	15.687612	99	K-FRL-231	74.193944	15.687082				
49	K-FRL-181	74.198844	15.687816	100	K-FRL-232	74.193717	15.687024				
50	K-FRL-182	74.198987	15.687948	101	K-FRL-233	74.193596	15.686934				
51	K-FRL-183	74.198960	15.688011	102	K-FRL-234	74.193524	15.686982				

Legend

Peg_Marking_GPS_Coordinates

Project_Components

- KALSA NALA STILLING BASIN & DIVERSION WEIR
- KALSA NALA STILLING BASIN & DIVERSION WEIR_KEY-WALL
- KALSA NALA SUBMERGENCE

Parwada_Village

- Forest
- Non_Forest

Kilometers
0 0.1 0.2 0.4

Authorised Signature

Executive Engineer
KNNL, Kalasa Project Division Khanapur

PREPARED BY:

EHSC ENVIRONMENTAL HEALTH AND SAFETY CONSULTANTS PVT. LTD.

[QCI-NABET Accredited & ISO 9001:2015 Certified Organization], No.174, 14th 'E' Cross, Agrahara Dasaralli, Rajajinagar Bangalore - 560 010.
Tele: 080-23016200. Fax: 080 23012111
Email:ehscblr@yahoo.com/ehscblr1974@gmail.com
Web: www.ehsc.in

Si No	District	Taluk	Hobli	Village	Sy No	Area (Ha)	Component
1	Belagavi	Khanapur	Jamboti	Parwada	63	1.3019	KALSA NALA SUBMERGENCE
					63	0.1054	KALSA NALA STILLING BASIN & DIVERSION WEIR_KEY-WALL
					River	0.0609	KALSA NALA STILLING BASIN & DIVERSION WEIR
2					River	1.9694	KALSA NALA STILLING BASIN & DIVERSION WEIR_KEY-WALL
Sub_Total						**3.4376**	

74°12'0"E

Kalasa Nala Diversion Scheme

Map showing the Diversion of 0.3419 Ha. Forest land and 0.2212 Ha. of Non Forest land in Bethane Village, Khanapur Taluk, Belagavi District

N
W E
S
1:7,920

74°14'0"E 74°15'0"E 74°16'0"E 74°17'0"E

15°43'0"N
15°42'0"N
15°41'0"N

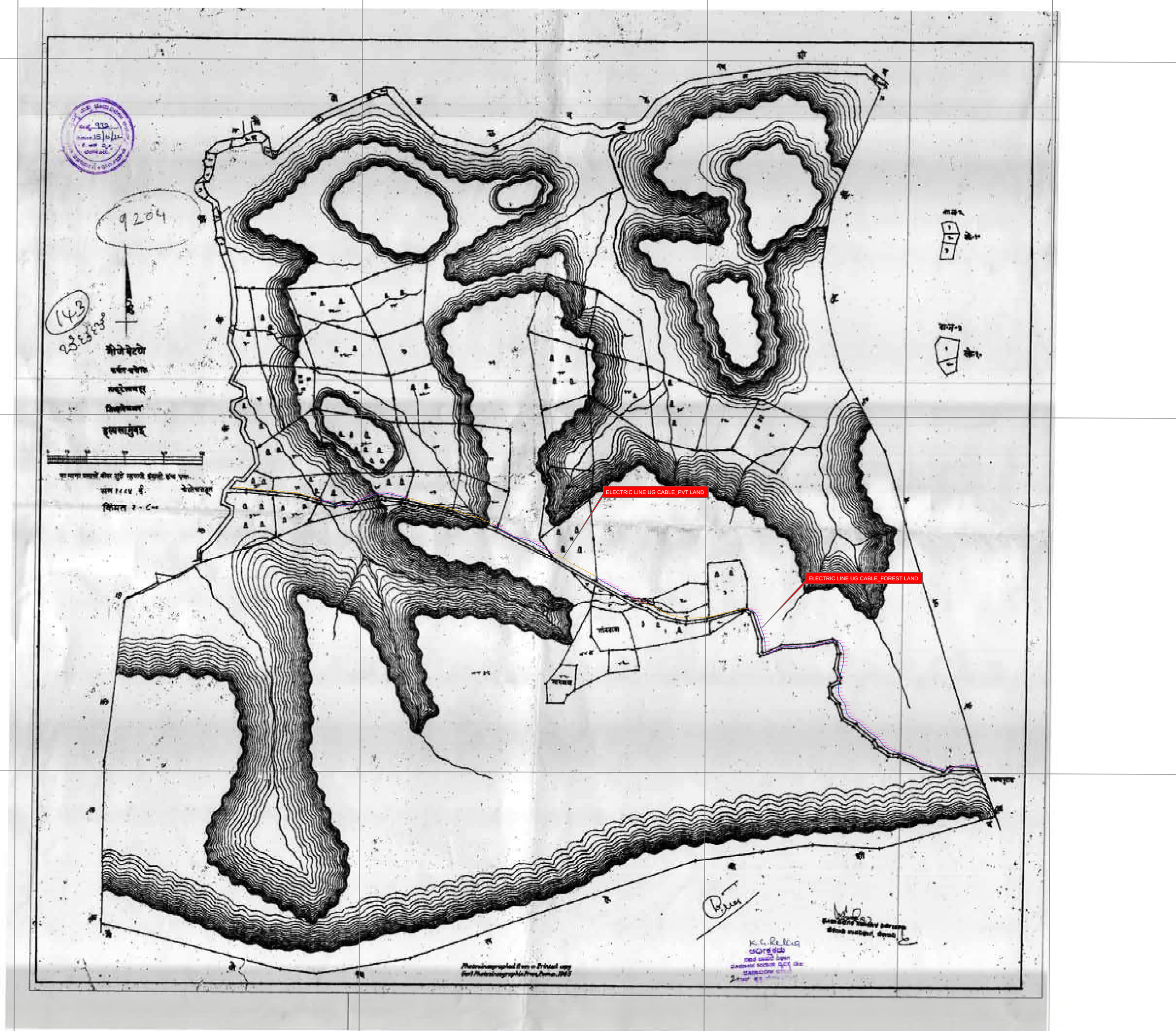

0 0.5 1 2
Km

Legend

Peg_Marking_GPS_Coordinates

Project_Components

ELECTRIC LINE UNDERGROUND FOREST LAND

ELECTRIC LINE UNDERGROUND PVT LAND

Bethane_Village

Forest

Non_Forest

Authorised Signature

Executive Engineer
KNNL, Kalasa Project Division Khanapur

PREPARED BY:

EHSC
ENVIRONMENTAL HEALTH AND SAFETY CONSULTANTS PVT. LTD.

[QCI-NABET Accredited & ISO 9001:2015 Certified Organization], No.174, 14th 'E' Cross, Agrahara Dasaralli, Rajajinagar
Bangalore - 560 010.
Tele: 080-23016200. Fax: 080 23012111
:mail:ehscblr@yahoo.com/ehscblr1974@gmail.cor
Web: www.ehsc.in

Si No	District	Taluk	Hobli	Village	Sy No	Area (Ha)	Component
1	Belagavi	Khanapur	Jamboti	Bethane	21	0.2878	UNDERGROUND ELECTRIC LINE FOREST LAND
2					38	0.0541	UNDERGROUND ELECTRIC LINE FOREST LAND
Sub_Total						**0.3419**	

Kalasa Nala Diversion Scheme

Map showing the Diversion of 0.3419 Ha. Forest land and 0.2212 Ha. of Non Forest land in Bethane Village, Khanapur Taluk, Belagavi District

N
W E
S
1:1,750

74°15'0"E

74°15'30"E

15°41'30"N

15°41'0"N

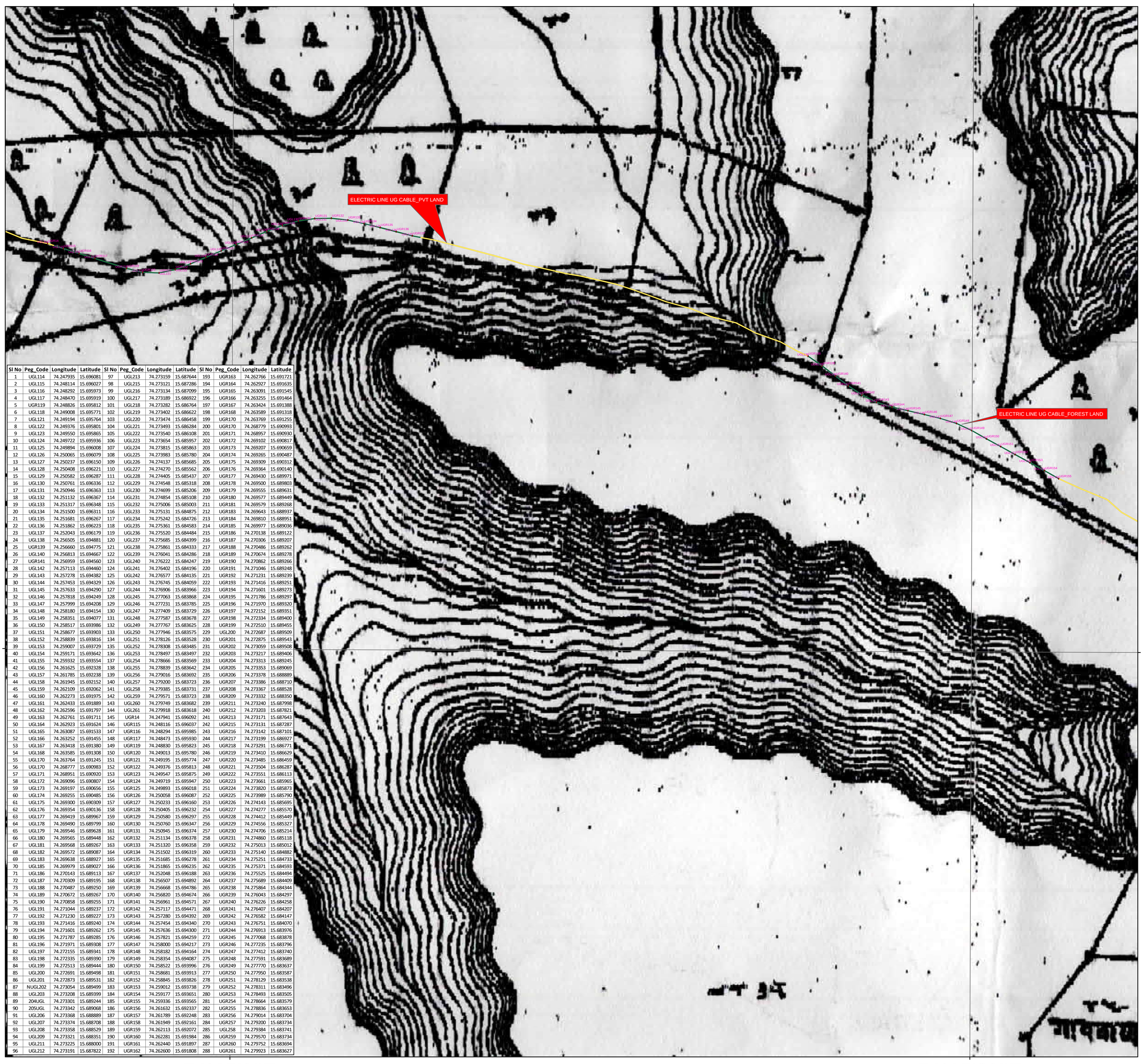

Sl No	Peg_Code	Longitude	Latitude	Sl No	Peg_Code	Longitude	Latitude	Sl No	Peg_Code	Longitude	Latitude
1	UGL114	74.247935	15.696081	97	UGL213	74.273159	15.687644	193	UGR163	74.262766	15.691721
2	UGL115	74.248114	15.696027	98	UGL215	74.273121	15.687286	194	UGR164	74.262927	15.691635
3	UGL116	74.248292	15.695973	99	UGL216	74.273134	15.687099	195	UGR165	74.263091	15.691545
4	UGL117	74.248470	15.695919	100	UGL217	74.273189	15.686922	196	UGR166	74.263255	15.691464
5	UGR119	74.248826	15.695812	101	UGL218	74.273282	15.686764	197	UGR167	74.263424	15.691388
6	UGL118	74.249008	15.695771	102	UGL219	74.273402	15.686622	198	UGR168	74.263589	15.691318
7	UGL121	74.249194	15.695764	103	UGL220	74.273474	15.686458	199	UGR170	74.263769	15.691255
8	UGL122	74.249376	15.695801	104	UGL221	74.273493	15.686284	200	UGR170	74.268779	15.690993
9	UGL123	74.249550	15.695865	105	UGL222	74.273540	15.686108	201	UGR171	74.268957	15.690930
10	UGL124	74.249722	15.695936	106	UGL223	74.273654	15.685957	202	UGR172	74.269102	15.690817
11	UGL125	74.249894	15.696008	107	UGL224	74.273815	15.685863	203	UGR173	74.269207	15.690659
12	UGL126	74.250065	15.696079	108	UGL225	74.273983	15.685780	204	UGR174	74.269265	15.690487
13	UGL127	74.250237	15.696150	109	UGL226	74.274137	15.685685	205	UGR175	74.269309	15.690312
14	UGL128	74.250408	15.696221	110	UGL227	74.274270	15.685562	206	UGR176	74.269364	15.690140
15	UGL129	74.250582	15.696287	111	UGL228	74.274405	15.685437	207	UGR177	74.269430	15.689971
16	UGL130	74.250761	15.696336	112	UGL229	74.274548	15.685318	208	UGR178	74.269500	15.689803
17	UGL131	74.250946	15.696363	113	UGL230	74.274699	15.685206	209	UGR179	74.269555	15.689631
18	UGL132	74.251132	15.696367	114	UGL231	74.274854	15.685108	210	UGR180	74.269577	15.689449
19	UGL133	74.251317	15.696348	115	UGL232	74.275006	15.685003	211	UGR181	74.269579	15.689268
20	UGL134	74.251500	15.696311	116	UGL233	74.275131	15.684875	212	UGR183	74.269643	15.688937
21	UGL135	74.251681	15.696267	117	UGL234	74.275242	15.684726	213	UGR184	74.269810	15.688951
22	UGL136	74.251862	15.696223	118	UGL235	74.275361	15.684583	214	UGR185	74.269977	15.689036
23	UGL137	74.252043	15.696179	119	UGL236	74.275520	15.684484	215	UGR186	74.270138	15.689122
24	UGL138	74.256505	15.694881	120	UGL237	74.275685	15.684399	216	UGR187	74.270306	15.689207
25	UGR139	74.256660	15.694775	121	UGL238	74.275861	15.684333	217	UGR188	74.270486	15.689262
26	UGL140	74.256813	15.694667	122	UGL239	74.276041	15.684286	218	UGR189	74.270674	15.689278
27	UGR141	74.256959	15.694560	123	UGL240	74.276222	15.684247	219	UGR190	74.270862	15.689266
28	UGL142	74.257113	15.694460	124	UGL241	74.276402	15.684196	220	UGR191	74.271046	15.689248
29	UGL143	74.257278	15.694382	125	UGL242	74.276577	15.684135	221	UGR192	74.271231	15.689239
30	UGL144	74.257453	15.694329	126	UGL243	74.276745	15.684059	222	UGR193	74.271416	15.689251
31	UGL145	74.257633	15.694290	127	UGL244	74.276906	15.683966	223	UGR194	74.271601	15.689273
32	UGL146	74.257818	15.694249	128	UGL245	74.277063	15.683868	224	UGR195	74.271786	15.689297
33	UGL147	74.257999	15.694208	129	UGL246	74.277231	15.683785	225	UGR196	74.271970	15.689320
34	UGL148	74.258180	15.694154	130	UGL247	74.277409	15.683729	226	UGR197	74.272152	15.689351
35	UGL149	74.258351	15.694077	131	UGL248	74.277587	15.683678	227	UGR198	74.272334	15.689400
36	UGL150	74.258517	15.693986	132	UGL249	74.277767	15.683625	228	UGR199	74.272510	15.689455
37	UGL151	74.258677	15.693903	133	UGL250	74.277946	15.683575	229	UGL200	74.272687	15.689509
38	UGL152	74.258839	15.693816	134	UGL251	74.278126	15.683528	230	UGR201	74.272875	15.689543
39	UGL153	74.259007	15.693729	135	UGL252	74.278308	15.683485	231	UGR202	74.273059	15.689508
40	UGL154	74.259171	15.693642	136	UGL253	74.278497	15.683497	232	UGR203	74.273217	15.689406
41	UGL155	74.259332	15.693554	137	UGL254	74.278666	15.683569	233	UGR204	74.273313	15.689245
42	UGL156	74.261625	15.692328	138	UGL255	74.278839	15.683642	234	UGR205	74.273353	15.689069
43	UGL157	74.261785	15.692238	139	UGL256	74.279016	15.683692	235	UGR206	74.273378	15.688889
44	UGL158	74.261945	15.692152	140	UGL257	74.279200	15.683723	236	UGR207	74.273386	15.688710
45	UGL159	74.262109	15.692062	141	UGL258	74.279385	15.683731	237	UGR208	74.273367	15.688528
46	UGL160	74.262273	15.691975	142	UGL259	74.279571	15.683723	238	UGR209	74.273332	15.688350
47	UGL161	74.262433	15.691889	143	UGL260	74.279749	15.683682	239	UGR211	74.273240	15.687998
48	UGL162	74.262596	15.691797	144	UGL261	74.279918	15.683618	240	UGR212	74.273203	15.687821
49	UGL163	74.262761	15.691711	145	UGR14	74.247941	15.696092	241	UGR213	74.273171	15.687643
50	UGL164	74.262923	15.691624	146	UGR115	74.248116	15.696037	242	UGR215	74.273131	15.687287
51	UGL165	74.263087	15.691533	147	UGR116	74.248294	15.695985	243	UGR216	74.273142	15.687101
52	UGL166	74.263252	15.691455	148	UGR117	74.248473	15.695930	244	UGR217	74.273199	15.686927
53	UGL167	74.263418	15.691380	149	UGR119	74.248830	15.695823	245	UGR218	74.273291	15.686771
54	UGL168	74.263585	15.691308	150	UGR120	74.249013	15.695780	246	UGR219	74.273410	15.686629
55	UGL170	74.263764	15.691245	151	UGR121	74.249195	15.695774	247	UGR220	74.273485	15.686459
56	UGL170	74.268777	15.690983	152	UGR122	74.249376	15.695813	248	UGR221	74.273504	15.686287
57	UGL171	74.268951	15.690920	153	UGR123	74.249547	15.695875	249	UGR222	74.273551	15.686113
58	UGL172	74.269096	15.690807	154	UGR124	74.249719	15.695947	250	UGR223	74.273661	15.685965
59	UGL173	74.269197	15.690656	155	UGR125	74.249893	15.696018	251	UGR224	74.273820	15.685873
60	UGL174	74.269255	15.690485	156	UGR126	74.250058	15.696087	252	UGR225	74.273989	15.685790
61	UGL175	74.269300	15.690309	157	UGR127	74.250233	15.696160	253	UGR226	74.274143	15.685695
62	UGL176	74.269354	15.690136	158	UGR128	74.250405	15.696232	254	UGR227	74.274277	15.685570
63	UGL177	74.269419	15.689967	159	UGR129	74.250580	15.696297	255	UGR228	74.274412	15.685449
64	UGL178	74.269490	15.689799	160	UGR130	74.250760	15.696347	256	UGR229	74.274556	15.685327
65	UGL179	74.269546	15.689628	161	UGR131	74.250945	15.696374	257	UGR230	74.274706	15.685214
66	UGL180	74.269565	15.689448	162	UGR132	74.251134	15.696378	258	UGR231	74.274860	15.685118
67	UGL181	74.269568	15.689267	163	UGR133	74.251320	15.696358	259	UGR232	74.275013	15.685012
68	UGL182	74.269572	15.689087	164	UGR134	74.251502	15.696319	260	UGR233	74.275140	15.684882
69	UGL183	74.269638	15.688927	165	UGR135	74.251685	15.696278	261	UGR234	74.275251	15.684733
70	UGL185	74.269979	15.689027	166	UGR136	74.251865	15.696235	262	UGR235	74.275371	15.684593
71	UGL186	74.270143	15.689113	167	UGR137	74.252048	15.696188	263	UGR236	74.275525	15.684494
72	UGL187	74.270309	15.689195	168	UGR138	74.256507	15.694892	264	UGR237	74.275689	15.684409
73	UGL188	74.270487	15.689250	169	UGR139	74.256668	15.694786	265	UGR238	74.275864	15.684344
74	UGL189	74.270672	15.689267	170	UGR140	74.256820	15.694674	266	UGR239	74.276043	15.684297
75	UGL190	74.270858	15.689255	171	UGR141	74.256961	15.694571	267	UGR240	74.276226	15.684258
76	UGL191	74.271044	15.689237	172	UGR142	74.257117	15.694471	268	UGR241	74.276407	15.684207
77	UGL192	74.271230	15.689227	173	UGR143	74.257280	15.694392	269	UGR242	74.276582	15.684147
78	UGL193	74.271416	15.689240	174	UGR144	74.257454	15.694340	270	UGR243	74.276751	15.684070
79	UGL194	74.271601	15.689262	175	UGR145	74.257636	15.694300	271	UGR244	74.276913	15.683976
80	UGL195	74.271787	15.689285	176	UGR146	74.257821	15.694259	272	UGR245	74.277068	15.683878
81	UGL196	74.271971	15.689308	177	UGR147	74.258000	15.694217	273	UGR246	74.277235	15.683796
82	UGL197	74.272155	15.689341	178	UGR148	74.258182	15.694164	274	UGR247	74.277412	15.683740
83	UGL198	74.272335	15.689390	179	UGR149	74.258354	15.694087	275	UGR248	74.277591	15.683689
84	UGL199	74.272513	15.689444	180	UGR150	74.258522	15.693996	276	UGR249	74.277770	15.683637
85	UGL200	74.272691	15.689498	181	UGR151	74.258681	15.693913	277	UGR250	74.277950	15.683587
86	UGL201	74.272873	15.689531	182	UGR152	74.258845	15.693826	278	UGR251	74.278129	15.683538
87	NUGL202	74.273054	15.689499	183	UGR153	74.259012	15.693738	279	UGR252	74.278311	15.683496
88	UGL203	74.273208	15.689399	184	UGR154	74.259177	15.693651	280	UGR253	74.278493	15.683505
89	204UGL	74.273301	15.689244	185	UGR155	74.259336	15.693565	281	UGR254	74.278664	15.683579
90	205UGL	74.273342	15.689068	186	UGR156	74.261632	15.692337	282	UGR255	74.278836	15.683653
91	UGL206	74.273368	15.688889	187	UGR157	74.261789	15.692248	283	UGR256	74.279014	15.683704
92	UGL207	74.273374	15.688708	188	UGR158	74.261949	15.692161	284	UGR257	74.279200	15.683734
93	UGL208	74.273358	15.688529	189	UGR159	74.262113	15.692072	285	UGL258	74.279384	15.683741
94	UGL209	74.273321	15.688351	190	UGR160	74.262281	15.691984	286	UGR259	74.279570	15.683734
95	UGL211	74.273225	15.688000	191	UGR161	74.262440	15.691897	287	UGR260	74.279752	15.683694
96	UGL212	74.273191	15.687822	192	UGR162	74.262600	15.691808	288	UGR261	74.279923	15.683627

0 0.1 0.2 0.4
Km

Legend

- Peg_Marking_GPS_Coordinates

Project_Components

- ELECTRIC LINE UNDERGROUND FOREST LAND
- ELECTRIC LINE UNDERGROUND PVT LAND

Bethane_Village

- Forest
- Non_Forest

Authorised Signature

Executive Engineer
KNNL, Kalasa Project Division Khanapur

PREPARED BY:

EHSC
ENVIRONMENTAL HEALTH AND SAFETY CONSULTANTS PVT. LTD.

[QCI-NABET Accredited & ISO 9001:2015 Certified Organization], No.174, 14th 'E' Cross, Agrahara Dasaralli, Rajajinagar
Bangalore - 560 010.
Tele: 080-23016200. Fax: 080 23012111
:mail:ehscblr@yahoo.com/ehscblr1974@gmail.cor
Web: www.ehsc.in

Si No	District	Taluk	Hobli	Village	Sy No	Area (Ha)	Component
1	Belagavi	Khanapur	Jamboti	Bethane	21	0.2878	UNDERGROUND ELECTRIC LINE FOREST LAND
2					38	0.0541	UNDERGROUND ELECTRIC LINE FOREST LAND
Sub_Total						**0.3419**	

Kalasa Nala Diversion Scheme

Map showing the Diversion of 0.3419 Ha. Forest land and 0.2212 Ha. of Non Forest land in Bethane Village, Khanapur Taluk, Belagavi District

N
W E
S
1:1,750

74°16'0"E

15°41'30"N

15°41'0"N

Sl No	Peg_Code	Longitude	Latitude	Sl No	Peg_Code	Longitude	Latitude	Sl No	Peg_Code	Longitude	Latitude
1	UGL114	74.247935	15.696081	97	UGL213	74.273159	15.687644	193	UGR163	74.262766	15.691721
2	UGL115	74.248114	15.696027	98	UGL215	74.273121	15.687286	194	UGR164	74.262927	15.691635
3	UGL116	74.248292	15.695973	99	UGL216	74.273134	15.687099	195	UGR165	74.263091	15.691545
4	UGL117	74.248470	15.695919	100	UGL217	74.273189	15.686922	196	UGR166	74.263255	15.691464
5	UGR119	74.248826	15.695812	101	UGL218	74.273282	15.686764	197	UGR167	74.263424	15.691388
6	UGL118	74.249008	15.695771	102	UGL219	74.273402	15.686622	198	UGR168	74.263589	15.691318
7	UGL121	74.249194	15.695764	103	UGL220	74.273474	15.686458	199	UGR170	74.263769	15.691255
8	UGL122	74.249376	15.695801	104	UGL221	74.273493	15.686284	200	UGR170	74.268779	15.690993
9	UGL123	74.249550	15.695865	105	UGL222	74.273540	15.686108	201	UGR171	74.268957	15.690930
10	UGL124	74.249722	15.695936	106	UGL223	74.273654	15.685957	202	UGR172	74.269102	15.690817
11	UGL125	74.249894	15.696008	107	UGL224	74.273815	15.685863	203	UGR173	74.269207	15.690659
12	UGL126	74.250065	15.696079	108	UGL225	74.273983	15.685780	204	UGR174	74.269265	15.690487
13	UGL127	74.250237	15.696150	109	UGL226	74.274137	15.685685	205	UGR175	74.269309	15.690312
14	UGL128	74.250408	15.696221	110	UGL227	74.274270	15.685562	206	UGR176	74.269364	15.690140
15	UGL129	74.250582	15.696287	111	UGL228	74.274405	15.685437	207	UGR177	74.269430	15.689971
16	UGL130	74.250761	15.696336	112	UGL229	74.274548	15.685318	208	UGR178	74.269500	15.689803
17	UGL131	74.250946	15.696363	113	UGL230	74.274699	15.685206	209	UGR179	74.269555	15.689631
18	UGL132	74.251132	15.696367	114	UGL231	74.274854	15.685108	210	UGR180	74.269577	15.689449
19	UGL133	74.251317	15.696348	115	UGL232	74.275006	15.685003	211	UGR181	74.269579	15.689268
20	UGL134	74.251500	15.696311	116	UGL233	74.275131	15.684875	212	UGR183	74.269643	15.688937
21	UGL135	74.251681	15.696267	117	UGL234	74.275242	15.684726	213	UGR184	74.269810	15.688951
22	UGL136	74.251862	15.696223	118	UGL235	74.275361	15.684583	214	UGR185	74.269977	15.689036
23	UGL137	74.252043	15.696179	119	UGL236	74.275520	15.684484	215	UGR186	74.270138	15.689122
24	UGL138	74.256505	15.694881	120	UGL237	74.275685	15.684399	216	UGR187	74.270306	15.689207
25	UGR139	74.256660	15.694775	121	UGL238	74.275861	15.684333	217	UGR188	74.270486	15.689262
26	UGL140	74.256813	15.694667	122	UGL239	74.276041	15.684286	218	UGR189	74.270674	15.689278
27	UGR141	74.256959	15.694560	123	UGL240	74.276222	15.684247	219	UGR190	74.270862	15.689266
28	UGL142	74.257113	15.694460	124	UGL241	74.276402	15.684196	220	UGR191	74.271046	15.689248
29	UGL143	74.257278	15.694382	125	UGL242	74.276577	15.684135	221	UGR192	74.271231	15.689239
30	UGL144	74.257453	15.694329	126	UGL243	74.276745	15.684059	222	UGR193	74.271416	15.689251
31	UGL145	74.257633	15.694290	127	UGL244	74.276906	15.683966	223	UGR194	74.271601	15.689273
32	UGL146	74.257818	15.694249	128	UGL245	74.277063	15.683868	224	UGR195	74.271786	15.689297
33	UGL147	74.257999	15.694208	129	UGL246	74.277231	15.683785	225	UGR196	74.271970	15.689320
34	UGL148	74.258180	15.694154	130	UGL247	74.277409	15.683729	226	UGR197	74.272152	15.689351
35	UGL149	74.258351	15.694077	131	UGL248	74.277587	15.683678	227	UGR198	74.272334	15.689400
36	UGL150	74.258517	15.693986	132	UGL249	74.277767	15.683625	228	UGR199	74.272510	15.689455
37	UGL151	74.258677	15.693903	133	UGL250	74.277946	15.683575	229	UGL200	74.272687	15.689509
38	UGL152	74.258839	15.693816	134	UGL251	74.278126	15.683528	230	UGR201	74.272875	15.689543
39	UGL153	74.259007	15.693729	135	UGL252	74.278308	15.683485	231	UGR202	74.273059	15.689508
40	UGL154	74.259171	15.693642	136	UGL253	74.278497	15.683497	232	UGR203	74.273217	15.689406
41	UGL155	74.259332	15.693554	137	UGL254	74.278666	15.683569	233	UGR204	74.273313	15.689245
42	UGL156	74.261625	15.692328	138	UGL255	74.278839	15.683642	234	UGR205	74.273353	15.689069
43	UGL157	74.261785	15.692238	139	UGL256	74.279016	15.683692	235	UGR206	74.273378	15.688889
44	UGL158	74.261945	15.692152	140	UGL257	74.279200	15.683723	236	UGR207	74.273386	15.688710
45	UGL159	74.262109	15.692062	141	UGL258	74.279385	15.683731	237	UGR208	74.273367	15.688528
46	UGL160	74.262273	15.691975	142	UGL259	74.279571	15.683723	238	UGR209	74.273332	15.688350
47	UGL161	74.262433	15.691889	143	UGL260	74.279749	15.683682	239	UGR211	74.273240	15.687998
48	UGL162	74.262596	15.691797	144	UGL261	74.279918	15.683618	240	UGR212	74.273203	15.687821
49	UGL163	74.262761	15.691711	145	UGR14	74.247941	15.696092	241	UGR213	74.273171	15.687643
50	UGL164	74.262923	15.691624	146	UGR115	74.248116	15.696037	242	UGR215	74.273131	15.687287
51	UGL165	74.263087	15.691533	147	UGR116	74.248294	15.695985	243	UGR216	74.273142	15.687101
52	UGL166	74.263252	15.691455	148	UGR117	74.248473	15.695930	244	UGR217	74.273199	15.686927
53	UGL167	74.263418	15.691380	149	UGR119	74.248830	15.695823	245	UGR218	74.273291	15.686771
54	UGL168	74.263585	15.691308	150	UGR120	74.249013	15.695780	246	UGR219	74.273410	15.686629
55	UGL170	74.263764	15.691245	151	UGR121	74.249195	15.695774	247	UGR220	74.273485	15.686459
56	UGL170	74.268777	15.690983	152	UGR122	74.249376	15.695813	248	UGR221	74.273504	15.686287
57	UGL171	74.268951	15.690920	153	UGR123	74.249547	15.695875	249	UGR222	74.273551	15.686113
58	UGL172	74.269096	15.690807	154	UGR124	74.249719	15.695947	250	UGR223	74.273661	15.685965
59	UGL173	74.269197	15.690656	155	UGR125	74.249893	15.696018	251	UGR224	74.273820	15.685873
60	UGL174	74.269255	15.690485	156	UGR126	74.250058	15.696087	252	UGR225	74.273989	15.685790
61	UGL175	74.269300	15.690309	157	UGR127	74.250233	15.696160	253	UGR226	74.274143	15.685695
62	UGL176	74.269354	15.690136	158	UGR128	74.250405	15.696232	254	UGR227	74.274277	15.685570
63	UGL177	74.269419	15.689967	159	UGR129	74.250580	15.696297	255	UGR228	74.274412	15.685449
64	UGL178	74.269490	15.689799	160	UGR130	74.250760	15.696347	256	UGR229	74.274556	15.685327
65	UGL179	74.269546	15.689628	161	UGR131	74.250945	15.696374	257	UGR230	74.274706	15.685214
66	UGL180	74.269565	15.689448	162	UGR132	74.251134	15.696378	258	UGR231	74.274860	15.685118
67	UGL181	74.269568	15.689267	163	UGR133	74.251320	15.696358	259	UGR232	74.275013	15.685012
68	UGL182	74.269572	15.689087	164	UGR134	74.251502	15.696319	260	UGR233	74.275140	15.684882
69	UGL183	74.269638	15.688927	165	UGR135	74.251685	15.696278	261	UGR234	74.275251	15.684733
70	UGL185	74.269979	15.689027	166	UGR136	74.251865	15.696235	262	UGR235	74.275371	15.684593
71	UGL186	74.270143	15.689113	167	UGR137	74.252048	15.696188	263	UGR236	74.275525	15.684494
72	UGL187	74.270309	15.689195	168	UGR138	74.256507	15.694892	264	UGR237	74.275689	15.684409
73	UGL188	74.270487	15.689250	169	UGR139	74.256668	15.694786	265	UGR238	74.275864	15.684344
74	UGL189	74.270672	15.689267	170	UGR140	74.256820	15.694674	266	UGR239	74.276043	15.684297
75	UGL190	74.270858	15.689255	171	UGR141	74.256961	15.694571	267	UGR240	74.276226	15.684258
76	UGL191	74.271044	15.689237	172	UGR142	74.257117	15.694471	268	UGR241	74.276407	15.684207
77	UGL192	74.271230	15.689227	173	UGR143	74.257280	15.694392	269	UGR242	74.276582	15.684147
78	UGL193	74.271416	15.689240	174	UGR144	74.257454	15.694340	270	UGR243	74.276751	15.684070
79	UGL194	74.271601	15.689262	175	UGR145	74.257636	15.694300	271	UGR244	74.276913	15.683976
80	UGL195	74.271787	15.689285	176	UGR146	74.257821	15.694259	272	UGR245	74.277068	15.683878
81	UGL196	74.271971	15.689308	177	UGR147	74.258000	15.694217	273	UGR246	74.277235	15.683796
82	UGL197	74.272155	15.689341	178	UGR148	74.258182	15.694164	274	UGR247	74.277412	15.683740
83	UGL198	74.272335	15.689390	179	UGR149	74.258354	15.694087	275	UGR248	74.277591	15.683689
84	UGL199	74.272513	15.689444	180	UGR150	74.258522	15.693996	276	UGR249	74.277770	15.683637
85	UGL200	74.272691	15.689498	181	UGR151	74.258681	15.693913	277	UGR250	74.277950	15.683587
86	UGL201	74.272873	15.689531	182	UGR152	74.258845	15.693826	278	UGR251	74.278129	15.683538
87	NUGL202	74.273054	15.689499	183	UGR153	74.259012	15.693738	279	UGR252	74.278311	15.683496
88	UGL203	74.273208	15.689399	184	UGR154	74.259177	15.693651	280	UGR253	74.278493	15.683505
89	204UGL	74.273301	15.689244	185	UGR155	74.259336	15.693565	281	UGR254	74.278664	15.683579
90	205UGL	74.273342	15.689068	186	UGR156	74.261632	15.692337	282	UGR255	74.278836	15.683653
91	UGL206	74.273368	15.688889	187	UGR157	74.261789	15.692248	283	UGR256	74.279014	15.683704
92	UGL207	74.273374	15.688708	188	UGR158	74.261949	15.692161	284	UGR257	74.279200	15.683734
93	UGL208	74.273358	15.688529	189	UGR159	74.262113	15.692072	285	UGL258	74.279384	15.683741
94	UGL209	74.273321	15.688351	190	UGR160	74.262281	15.691984	286	UGR259	74.279570	15.683734
95	UGL211	74.273225	15.688000	191	UGR161	74.262440	15.691897	287	UGR260	74.279752	15.683694
96	UGL212	74.273191	15.687822	192	UGR162	74.262600	15.691808	288	UGR261	74.279923	15.683627

74°16'0"E

15°41'0"N

0 0.1 0.2 0.4
Km

Legend

- Peg_Marking_GPS_Coordinates

Project_Components

- ELECTRIC LINE UNDERGROUND FOREST LAND
- ELECTRIC LINE UNDERGROUND PVT LAND

Bethane_Village

- Forest
- Non_Forest

Authorised Signature

Executive Engineer
KNNL, Kalasa Project Division Khanapur

PREPARED BY:

EHSC
ENVIRONMENTAL HEALTH AND SAFETY CONSULTANTS PVT. LTD.

[QCI-NABET Accredited & ISO 9001:2015 Certified Organization], No.174, 14th 'E' Cross, Agrahara Dasaralli, Rajajinagar
Bangalore - 560 010.
Tele: 080-23016200. Fax: 080 23012111
:mail:ehscblr@yahoo.com/ehscblr1974@gmail.cor
Web: www.ehsc.in

Si No	District	Taluk	Hobli	Village	Sy No	Area (Ha)	Component
1	Belagavi	Khanapur	Jamboti	Bethane	21	0.2878	UNDERGROUND ELECTRIC LINE FOREST LAND
2					38	0.0541	UNDERGROUND ELECTRIC LINE FOREST LAND
Sub_Total						**0.3419**	

Kalasa Nala Diversion Scheme

Map showing the Diversion of 0.3419 Ha. Forest land and 0.2212 Ha. of Non Forest land in Bethane Village, Khanapur Taluk, Belagavi District

N
W E
S
1:1,750

74°16'30"E

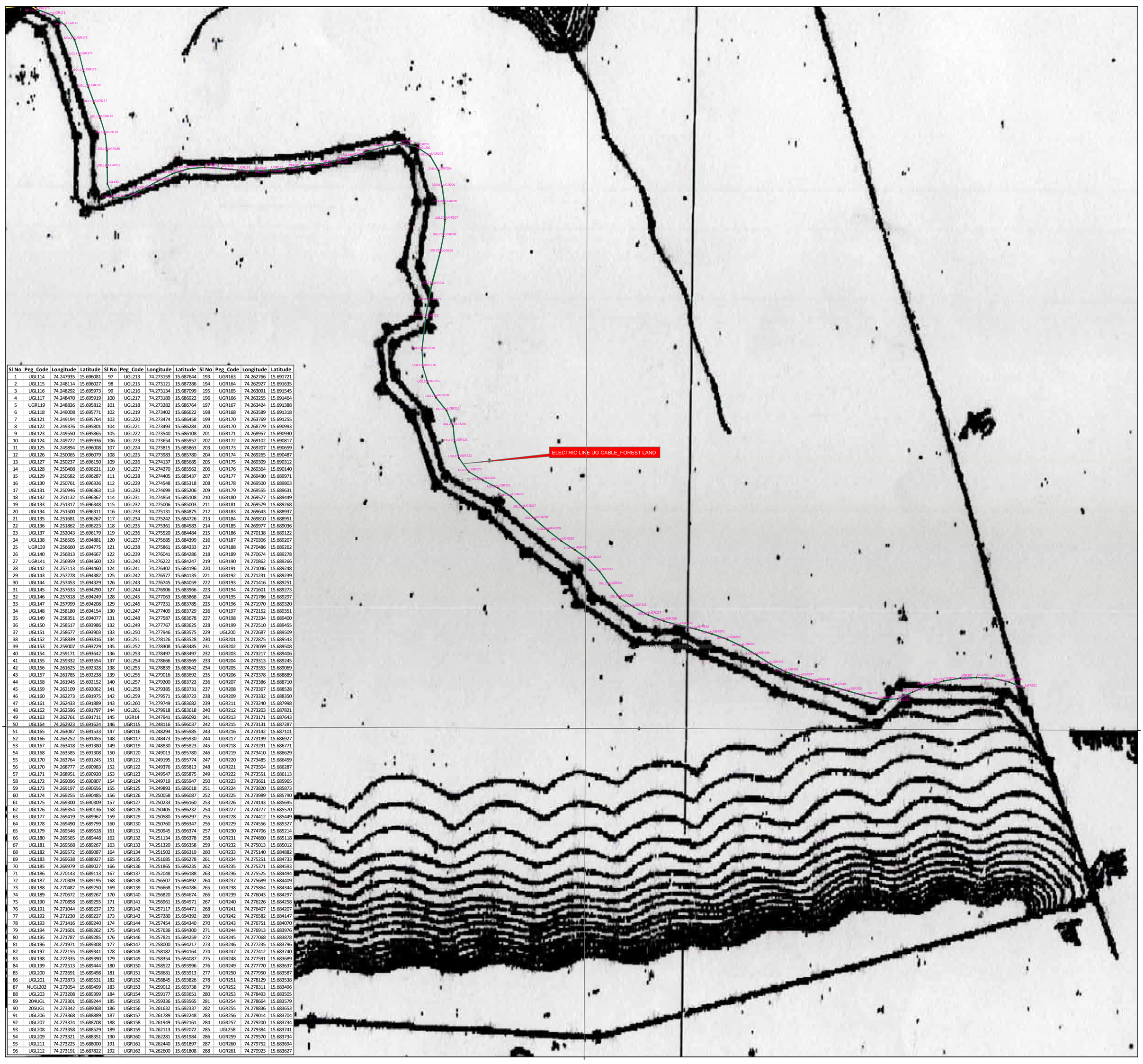

15°41'0"N

15°41'0"N

74°16'30"E

Sl No	Peg_Code	Longitude	Latitude	Sl No	Peg_Code	Longitude	Latitude	Sl No	Peg_Code	Longitude	Latitude
1	UGL114	74.247935	15.696081	97	UGL213	74.273159	15.687644	193	UGR163	74.262766	15.691721
2	UGL115	74.248114	15.696027	98	UGL215	74.273121	15.687286	194	UGR164	74.262927	15.691635
3	UGL116	74.248292	15.695973	99	UGL216	74.273134	15.687099	195	UGR165	74.263091	15.691545
4	UGL117	74.248470	15.695919	100	UGL217	74.273189	15.686922	196	UGR166	74.263255	15.691464
5	UGR119	74.248826	15.695812	101	UGL218	74.273282	15.686764	197	UGR167	74.263424	15.691388
6	UGL118	74.249008	15.695771	102	UGL219	74.273402	15.686622	198	UGR168	74.263589	15.691318
7	UGL121	74.249194	15.695764	103	UGL220	74.273474	15.686458	199	UGR170	74.263769	15.691255
8	UGL122	74.249376	15.695801	104	UGL221	74.273493	15.686284	200	UGR170	74.268779	15.690993
9	UGL123	74.249550	15.695865	105	UGL222	74.273540	15.686108	201	UGR171	74.268957	15.690930
10	UGL124	74.249722	15.695936	106	UGL223	74.273654	15.685957	202	UGR172	74.269102	15.690817
11	UGL125	74.249894	15.696008	107	UGL224	74.273815	15.685863	203	UGR173	74.269207	15.690659
12	UGL126	74.250065	15.696079	108	UGL225	74.273983	15.685780	204	UGR174	74.269265	15.690487
13	UGL127	74.250237	15.696150	109	UGL226	74.274137	15.685685	205	UGR175	74.269309	15.690312
14	UGL128	74.250408	15.696221	110	UGL227	74.274270	15.685562	206	UGR176	74.269364	15.690140
15	UGL129	74.250582	15.696287	111	UGL228	74.274405	15.685437	207	UGR177	74.269430	15.689971
16	UGL130	74.250761	15.696336	112	UGL229	74.274548	15.685318	208	UGR178	74.269500	15.689803
17	UGL131	74.250946	15.696363	113	UGL230	74.274699	15.685206	209	UGR179	74.269555	15.689631
18	UGL132	74.251132	15.696367	114	UGL231	74.274854	15.685108	210	UGR180	74.269577	15.689449
19	UGL133	74.251317	15.696348	115	UGL232	74.275006	15.685003	211	UGR181	74.269579	15.689268
20	UGL134	74.251500	15.696311	116	UGL233	74.275131	15.684875	212	UGR183	74.269643	15.688937
21	UGL135	74.251681	15.696267	117	UGL234	74.275242	15.684726	213	UGR184	74.269810	15.688951
22	UGL136	74.251862	15.696223	118	UGL235	74.275361	15.684583	214	UGR185	74.269977	15.689036
23	UGL137	74.252043	15.696179	119	UGL236	74.275520	15.684484	215	UGR186	74.270138	15.689122
24	UGL138	74.256505	15.694881	120	UGL237	74.275685	15.684399	216	UGR187	74.270306	15.689207
25	UGR139	74.256660	15.694775	121	UGL238	74.275861	15.684333	217	UGR188	74.270486	15.689262
26	UGL140	74.256813	15.694667	122	UGL239	74.276041	15.684286	218	UGR189	74.270674	15.689278
27	UGR141	74.256959	15.694560	123	UGL240	74.276222	15.684247	219	UGR190	74.270862	15.689266
28	UGL142	74.257113	15.694460	124	UGL241	74.276402	15.684196	220	UGR191	74.271046	15.689248
29	UGL143	74.257278	15.694382	125	UGL242	74.276577	15.684135	221	UGR192	74.271231	15.689239
30	UGL144	74.257453	15.694329	126	UGL243	74.276745	15.684059	222	UGR193	74.271416	15.689251
31	UGL145	74.257633	15.694290	127	UGL244	74.276906	15.683966	223	UGR194	74.271601	15.689273
32	UGL146	74.257818	15.694249	128	UGL245	74.277063	15.683868	224	UGR195	74.271786	15.689297
33	UGL147	74.257999	15.694208	129	UGL246	74.277231	15.683785	225	UGR196	74.271970	15.689320
34	UGL148	74.258180	15.694154	130	UGL247	74.277409	15.683729	226	UGR197	74.272152	15.689351
35	UGL149	74.258351	15.694077	131	UGL248	74.277587	15.683678	227	UGR198	74.272334	15.689400
36	UGL150	74.258517	15.693986	132	UGL249	74.277767	15.683625	228	UGR199	74.272510	15.689455
37	UGL151	74.258677	15.693903	133	UGL250	74.277946	15.683575	229	UGL200	74.272687	15.689509
38	UGL152	74.258839	15.693816	134	UGL251	74.278126	15.683528	230	UGR201	74.272875	15.689543
39	UGL153	74.259007	15.693729	135	UGL252	74.278308	15.683485	231	UGR202	74.273059	15.689508
40	UGL154	74.259171	15.693642	136	UGL253	74.278497	15.683497	232	UGR203	74.273217	15.689406
41	UGL155	74.259332	15.693554	137	UGL254	74.278666	15.683569	233	UGR204	74.273313	15.689245
42	UGL156	74.261625	15.692328	138	UGL255	74.278839	15.683642	234	UGR205	74.273353	15.689069
43	UGL157	74.261785	15.692238	139	UGL256	74.279016	15.683692	235	UGR206	74.273378	15.688889
44	UGL158	74.261945	15.692152	140	UGL257	74.279200	15.683723	236	UGR207	74.273386	15.688710
45	UGL159	74.262109	15.692062	141	UGL258	74.279385	15.683731	237	UGR208	74.273367	15.688528
46	UGL160	74.262273	15.691975	142	UGL259	74.279571	15.683723	238	UGR209	74.273332	15.688350
47	UGL161	74.262433	15.691889	143	UGL260	74.279749	15.683682	239	UGR211	74.273240	15.687998
48	UGL162	74.262596	15.691797	144	UGL261	74.279918	15.683618	240	UGR212	74.273203	15.687821
49	UGL163	74.262761	15.691711	145	UGR14	74.247941	15.696092	241	UGR213	74.273171	15.687643
50	UGL164	74.262923	15.691624	146	UGR115	74.248116	15.696037	242	UGR215	74.273131	15.687287
51	UGL165	74.263087	15.691533	147	UGR116	74.248294	15.695985	243	UGR216	74.273142	15.687101
52	UGL166	74.263252	15.691455	148	UGR117	74.248473	15.695930	244	UGR217	74.273199	15.686927
53	UGL167	74.263418	15.691380	149	UGR119	74.248830	15.695823	245	UGR218	74.273291	15.686771
54	UGL168	74.263585	15.691308	150	UGR120	74.249013	15.695780	246	UGR219	74.273410	15.686629
55	UGL170	74.263764	15.691245	151	UGR121	74.249195	15.695774	247	UGR220	74.273485	15.686459
56	UGL170	74.268777	15.690983	152	UGR122	74.249376	15.695813	248	UGR221	74.273504	15.686287
57	UGL171	74.268951	15.690920	153	UGR123	74.249547	15.695875	249	UGR222	74.273551	15.686113
58	UGL172	74.269096	15.690807	154	UGR124	74.249719	15.695947	250	UGR223	74.273661	15.685965
59	UGL173	74.269197	15.690656	155	UGR125	74.249893	15.696018	251	UGR224	74.273820	15.685873
60	UGL174	74.269255	15.690485	156	UGR126	74.250058	15.696087	252	UGR225	74.273989	15.685790
61	UGL175	74.269300	15.690309	157	UGR127	74.250233	15.696160	253	UGR226	74.274143	15.685695
62	UGL176	74.269354	15.690136	158	UGR128	74.250405	15.696232	254	UGR227	74.274277	15.685570
63	UGL177	74.269419	15.689967	159	UGR129	74.250580	15.696297	255	UGR228	74.274412	15.685449
64	UGL178	74.269490	15.689799	160	UGR130	74.250760	15.696347	256	UGR229	74.274556	15.685327
65	UGL179	74.269546	15.689628	161	UGR131	74.250945	15.696374	257	UGR230	74.274706	15.685214
66	UGL180	74.269565	15.689448	162	UGR132	74.251134	15.696378	258	UGR231	74.274860	15.685118
67	UGL181	74.269568	15.689267	163	UGR133	74.251320	15.696358	259	UGR232	74.275013	15.685012
68	UGL182	74.269572	15.689087	164	UGR134	74.251502	15.696319	260	UGR233	74.275140	15.684882
69	UGL183	74.269638	15.688927	165	UGR135	74.251685	15.696278	261	UGR234	74.275251	15.684733
70	UGL185	74.269979	15.689027	166	UGR136	74.251865	15.696235	262	UGR235	74.275371	15.684593
71	UGL186	74.270143	15.689113	167	UGR137	74.252048	15.696188	263	UGR236	74.275525	15.684494
72	UGL187	74.270309	15.689195	168	UGR138	74.256507	15.694892	264	UGR237	74.275689	15.684409
73	UGL188	74.270487	15.689250	169	UGR139	74.256668	15.694786	265	UGR238	74.275864	15.684344
74	UGL189	74.270672	15.689267	170	UGR140	74.256820	15.694674	266	UGR239	74.276043	15.684297
75	UGL190	74.270858	15.689255	171	UGR141	74.256961	15.694571	267	UGR240	74.276226	15.684258
76	UGL191	74.271044	15.689237	172	UGR142	74.257117	15.694471	268	UGR241	74.276407	15.684207
77	UGL192	74.271230	15.689227	173	UGR143	74.257280	15.694392	269	UGR242	74.276582	15.684147
78	UGL193	74.271416	15.689240	174	UGR144	74.257454	15.694340	270	UGR243	74.276751	15.684070
79	UGL194	74.271601	15.689262	175	UGR145	74.257636	15.694300	271	UGR244	74.276913	15.683976
80	UGL195	74.271787	15.689285	176	UGR146	74.257821	15.694259	272	UGR245	74.277068	15.683878
81	UGL196	74.271971	15.689308	177	UGR147	74.258000	15.694217	273	UGR246	74.277235	15.683796
82	UGL197	74.272155	15.689341	178	UGR148	74.258182	15.694164	274	UGR247	74.277412	15.683740
83	UGL198	74.272335	15.689390	179	UGR149	74.258354	15.694087	275	UGR248	74.277591	15.683689
84	UGL199	74.272513	15.689444	180	UGR150	74.258522	15.693996	276	UGR249	74.277770	15.683637
85	UGL200	74.272691	15.689498	181	UGR151	74.258681	15.693913	277	UGR250	74.277950	15.683587
86	UGL201	74.272873	15.689531	182	UGR152	74.258845	15.693826	278	UGR251	74.278129	15.683538
87	NUGL202	74.273054	15.689499	183	UGR153	74.259012	15.693738	279	UGR252	74.278311	15.683496
88	UGL203	74.273208	15.689399	184	UGR154	74.259177	15.693651	280	UGR253	74.278493	15.683505
89	204UGL	74.273301	15.689244	185	UGR155	74.259336	15.693565	281	UGR254	74.278664	15.683579
90	205UGL	74.273342	15.689068	186	UGR156	74.261632	15.692337	282	UGR255	74.278836	15.683653
91	UGL206	74.273368	15.688889	187	UGR157	74.261789	15.692248	283	UGR256	74.279014	15.683704
92	UGL207	74.273374	15.688708	188	UGR158	74.261949	15.692161	284	UGR257	74.279200	15.683734
93	UGL208	74.273358	15.688529	189	UGR159	74.262113	15.692072	285	UGL258	74.279384	15.683741
94	UGL209	74.273321	15.688351	190	UGR160	74.262281	15.691984	286	UGR259	74.279570	15.683734
95	UGL211	74.273225	15.688000	191	UGR161	74.262440	15.691897	287	UGR260	74.279752	15.683694
96	UGL212	74.273191	15.687822	192	UGR162	74.262600	15.691808	288	UGR261	74.279923	15.683627

0 0.1 0.2 0.4
Km

Legend

- Peg_Marking_GPS_Coordinates

Project_Components

- ELECTRIC LINE UNDERGROUND FOREST LAND
- ELECTRIC LINE UNDERGROUND PVT LAND

Bethane_Village

- Forest
- Non_Forest

Authorised Signature

Executive Engineer
KNNL, Kalasa Project Division Khanapur

PREPARED BY:

EHSC
ENVIRONMENTAL HEALTH AND SAFETY CONSULTANTS PVT. LTD.

[QCI-NABET Accredited & ISO 9001:2015 Certified Organization], No.174, 14th 'E' Cross, Agrahara Dasaralli, Rajajinagar
Bangalore - 560 010.
Tele: 080-23016200. Fax: 080 23012111
:mail:ehscblr@yahoo.com/ehscblr1974@gmail.cor
Web: www.ehsc.in

Si No	District	Taluk	Hobli	Village	Sy No	Area (Ha)	Component
1	Belagavi	Khanapur	Jamboti	Bethane	21	0.2878	UNDERGROUND ELECTRIC LINE FOREST LAND
2					38	0.0541	UNDERGROUND ELECTRIC LINE FOREST LAND
Sub_Total						**0.3419**	