

OFFICE OF THE
SUPERINTENDING ENGINEER
Vadodara (R & B) Circle,
Vadodara



New Kothi Building, West Wing,
VADODARA - 390 001.
Tel. : (O) 0265-6554301, 6554302
Fax : 0265 - 2431827
E-mail : rnb_vad@yahoo.in


Date :- 20/08/2015

AUTHORITY LETTER

This is to certify that, **Mr. N. C. Bhatt (I/C), Executive Engineer, (R&B) Division, Godhra** is Authorized Person for carrying out the Online Forest Clearance Proposal for the work of **Construction of New R.O.B. on Kalol-Pandu-Thasra Road Km. 1/500 to 2/400 (L.C. No. 32 Railway Crossing) Dist. Panchmahal** having **0.99 Hectare** area of Protected Forest land with the Forest Department on behalf of Vadodara Office (R&B) Circle, Vadodara Office of Road and Building Department.

Place:- Vadodara

Date :- 20/08/2015


Superintending Engineer
Vadodara (R & B) Circle,
Vadodara



સત્યમેવ જયતે

GOVT. OF GUJARAT
[R&B DEPARTMENT]

Name : N.C. BHATT



Design : Deputy Ex.Engineer

Office : R&B Sub-Dn.Halol

**Sign of
Holder**

**Executive Engineer
R&B Division
Godhara**

Date of Birth : 12-08-1959

Blood Group : O+

Pan No : ADCPB1679B

G.P.F.No : PW/GUJ/45447

**Resi . Add : 24,Ambica Vijay Society
Opp,GyanKunj Society
New Sama Road, Vadodara.**

Phone No. : [R] Mo. 9824549379

IF FOUND CARD RETURN TO R & B DIVISION.

From : Executive Engineer,
Office of the Executive Engineer,
Godhra (R&B) Division,
Godhra

No. 780/2015
Date 13-8-2015

To : Dy. Conservator of Forest,
Office of the Dy. Conservator of Forest,
Social Forestry Division,
Godhra,
Dist. Godhra.

Subject : Proposal for diversion of protected forest land for the project of
Construction of New R.O.B. on Kalol-Pandu-Thasra Road K.M. 1/500 to 2/400 (L.C. No.32 Railway Crossing) Dist. Panchmahal in Gujarat State.

Respected Sir,

This proposal is submitted for getting approval to acquire road side strip plantation area land which is owned by Roads and Buildings Department for the project of **Construction of New R.O.B. on Kalol-Pandu-Thasra Road K.M. 1/500 to 2/400 (L.C. No.32 Railway Crossing) Dist. Panchmahal** with necessary documents and certificates.

Nowadays traffic is increasing at faster rate. Development of infrastructure is basic need of country. So it is essential to convert existing routes in four lane high-speed highways. Planning and procedure is in progress for same. So it is necessary to cut down the trees near the road boundaries obstructing the work.

Govt. has planned to develop the R.O.B. through its budget for Road & Buildings Department. This proposal is for part of the length of **New R.O.B. on Kalol-Pandu-Thasra Road K.M. 1/500 to 2/400** and required **0.99** hectare protected area.

This proposal is for part of the length of **New R.O.B.** and required **0.99** hectare protected area.


New lane will be constructed on either side of existing road which will require new additional space of (As per Annexure-2) **0.99** hectare.


This R.O.B. is the important link from Kalol-Pandu-Thasra Road with connect Panchmahal District with Anand District and carries traffic of sourest to Gujarat, Maharashtra, Madhya Pradesh and South India.

Please do needful for diversion of forest land for construction of road considering the above matters.

Thanking you,

Yours faithfully,


Deputy Executive Engineer
Halol (R&B) Sub Division
Halol


Executive Engineer
Godhra (R&B) Division
Godhra

Encl : Proposal in seven copies.

Copy respectfully submitted to the Superintending Engineer Vadodara (R&B) Circle, Vadodara for Information Please.

Copy to the Deputy Ex. Engineer (R&B) Sub-Division Halol For Information

Name of Project : Proposal for diversion of protected forest land for the project of **Construction of New R.O.B. on Kalol-Pandu-Thasra Road K.M. 1/500 to 2/400 (L.C. No.32 Railway Crossing) Dist. Panchmahal in Gujarat State.**


Details of Road included in Project


Sr.No.	Road	Length (m)	Width (m)	Area (Ha)
1.	Construction of New ROB on Kalol-Pandu-Thasra Road K.M. 1/500 to 2/400	900	18.00 - 7.00 = 11.00	9900.00 Sqm
			Total	9900.00 Sqm

Calculation of Area

900 x 11.00 (for both side clearance) = 9900 Sqm.

9900 / 10000 = 0.99 Hectare


Deputy Executive Engineer
Halol (R&B) Sub Division
Halol


Executive Engineer
Godhra (R&B) Division
Godhra