

354 BARODA AND
PANCH MAHALS DISTRICTS.

Surveyed 1883-84. 1886-87.

BOMBAY

SECOND (PROVISIONAL) EDITION

Mean Grid North, in this sheet, is $0^{\circ}10'$ West of True North.
Magnetic Variation from True North about 1° West in 1953.
(Increasing by about $2'$ annually).

Refer to this map as :- ONE INCH
SHEET 46 F/10 SECOND EDITION
GRIPPED

No. 46 $\frac{F}{10}$ 

	Fig. No. 6-4-84, HD 12716 C, 3-3127-59.	
Railway line with station		
Metalled road with milestone		
Unmetalled road		
Cart-track		
Foot-path		
Deserted sites		
Pāññās or "In Memoriam" stones		
Post office, Post & Telegraph office.		P T O
Police station		P S
Dāk bungalow		D B
Masonry well		
Limit of cultivation		

1st, 2nd (Provisional) Editions 1940, 1957

Index to Sheets

$46\frac{P}{5}$	$46\frac{P}{9}$	$46\frac{P}{13}$
$46\frac{P}{8}$	$46\frac{P}{10}$	$46\frac{P}{14}$
$46\frac{P}{7}$	$46\frac{P}{11}$	$46\frac{P}{15}$

Published under the direction of Brigadier Gambhir Singh, M. I. S. (Inv.), Surveyor General of India,
1957.

ONE INCH

Scale 1 inch = 1/2 mile ONE INCH or 1 : 63,360.

Furlongs 6 4 2 0 1 2 3 Miles

Metres 1000 500 0 1 2 3 4 5 Kilometres










Hill features are shown by form-lines.

Roads with "Alignment approximate" or "AA" typed alongside have been entered from extra-departmental information up to 1950.

Surveyed on the scale of 2-inches to 1 mile and reduced by photography to scale 1-inch to 1 mile.

Reprint of parts of old style sheet No. 46 F/10 & parts of 46 F/8 & F/14 (old No. 182 Bombay), 1888 Edition, with additions and amendments from a later dated sheet No. 46 F/10, 1920.

— 100 —

District boundary .			
Taluka do			
Village do			
Forest do			
Trigonometrical station with height (Principal)			541
" " and intersected points .			125 8 121
Traverse station Temple			150
Heights fixed trigonometrically .			303 61
Climometer heights			
Relative height of bank to bed of river			13r
Population of towns and villages(out of date)	P. 1215		P. 675
Muwara (hamlet) abbreviated into		M. of P. (Phalia)	

GOVERNMENT OF INDIA COPYRIGHT, 1957.
Price: One Rupee

Price: One Rupee.
Superintending Engineer,
Bridge Works Circle,
Bach.

DEPUTY EXECUTIVE ENGINEER
GODHARA (R & B) SUB DIVISION
GODHARA

EXECUTIVE ENGINEER
GODHARA (R & B) DIVISION
GODHARA