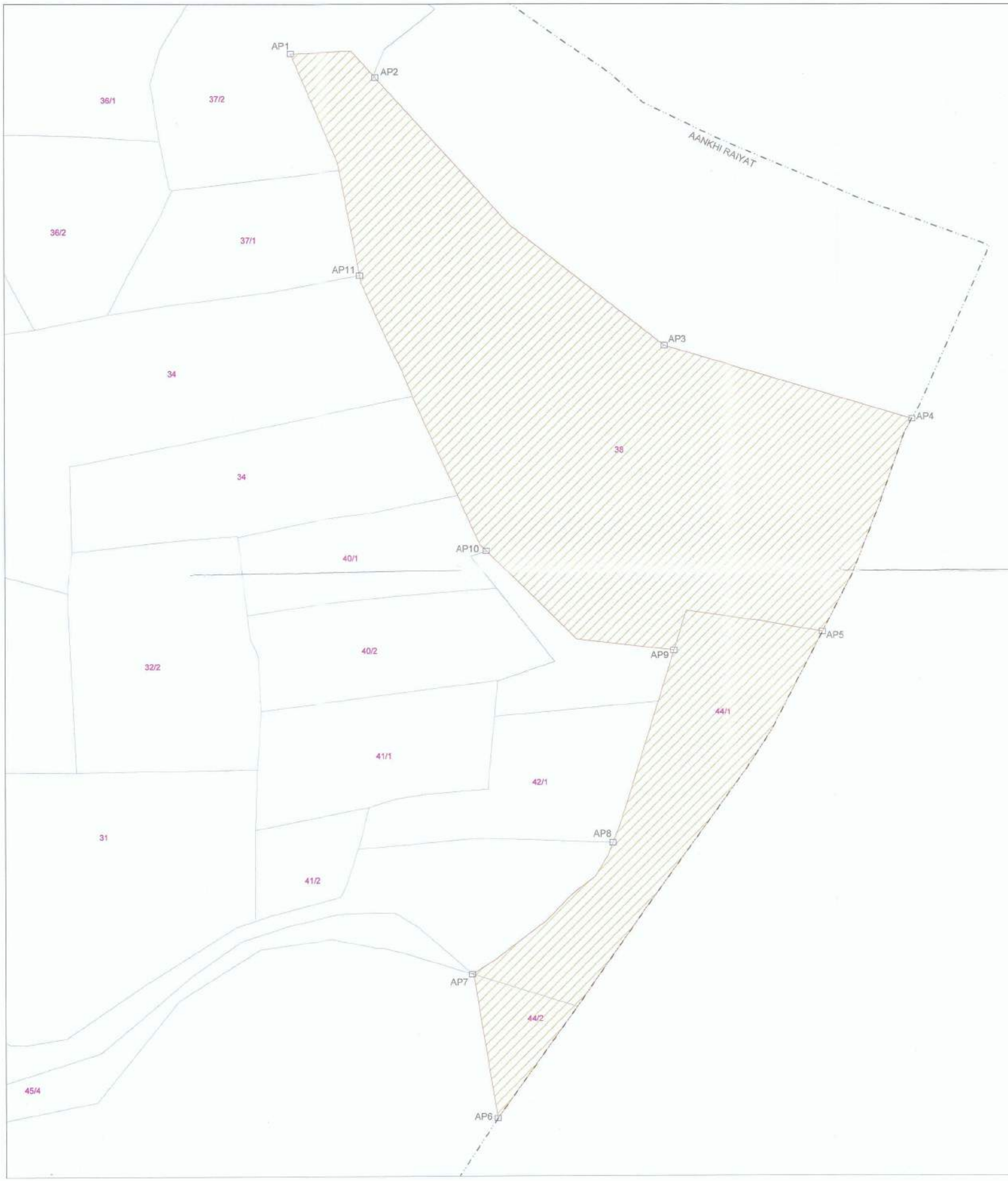

LIST OF POINTS

PILLOR NO	LONGITUDE	LATITUDE
AP1	77° 18' 52.0358" E	21° 48' 49.6211" N
AP2	77° 18' 54.6498" E	21° 48' 48.8911" N
AP3	77° 19' 3.4664" E	21° 48' 41.0615" N
AP4	77° 19' 11.1020" E	21° 48' 38.8531" N
AP5	77° 19' 8.2127" E	21° 48' 32.7621" N
AP6	77° 18' 57.9059" E	21° 48' 18.8963" N
AP7	77° 18' 57.1917" E	21° 48' 23.0544" N
AP8	77° 19' 1.6169" E	21° 48' 26.7834" N
AP9	77° 19' 3.6116" E	21° 48' 32.2887" N
AP10	77° 18' 57.8591" E	21° 48' 35.2460" N
AP11	77° 18' 54.0706" E	21° 48' 43.2138" N

AREA STATEMENT

SUY NO	AREA IN HA	REMARKS	LEGEND
38	12.995	COMPENSATORY AFFORESTATION LAND FOR FOREST DEPARTMENT	AREA= 12.995 Ha
44	3.536		AREA= 3.536 Ha

Sub-Divisional Officer
Hydrometeorology Sub Division No.04
(N.V.D.A.) Hoshangabad (M.P.)

Executive Engineer
Narmada Development Dn. No. 23
Bhopal (M.P.)

CLIENT
NARMADA VALLEY DEVELOPMENT AUTHORITY (NVDA)
BHOPAL, MADHYA PRADESH.

PROJECT
MORAND & GANJAL COMPLEX PROJECT

TITLE
VILLAGE MAP FOR AANKHI RAIYAT

CONSULTANT
SECON PRIVATE LIMITED
BANGALORE - 66

VILLAGE: AANKHI RAIYAT TALUKA:
DISTRICT: BELUT STATE: MADHYA PRADESH

SCALE	DRAWING NO	REV
1:2000	SECON/NVDA/MAG/FOREST MAP	0

28

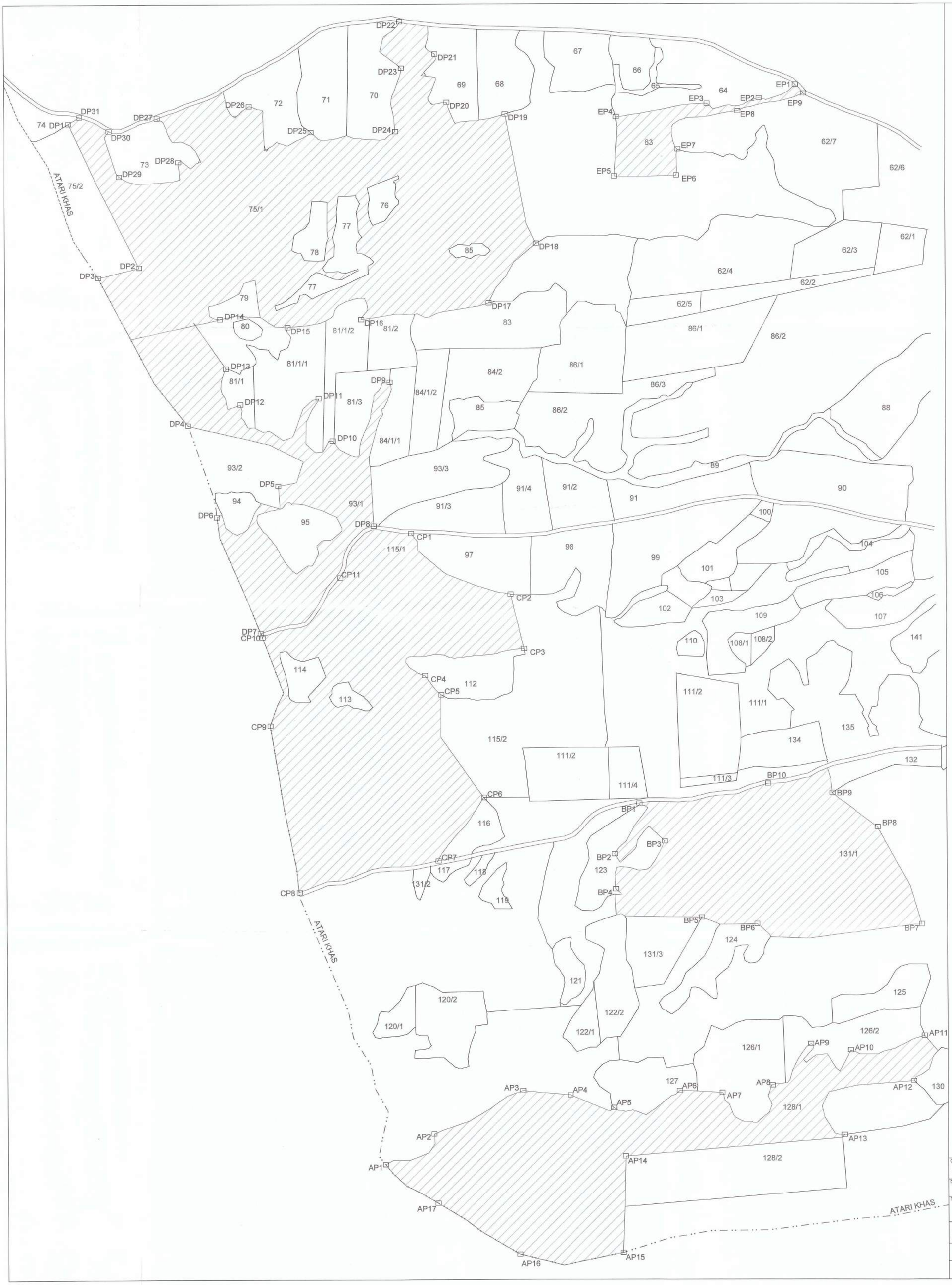

LIST OF POINTS

PILLOR NO	LONGITUDE	LATITUDE
AP-1	77° 39' 30.9" E	21° 56' 35.3" N
AP-2	77° 39' 33.9" E	21° 56' 37.0" N
AP-3	77° 39' 39.6" E	21° 56' 39.5" N
AP-4	77° 39' 42.6" E	21° 56' 39.2" N
AP-5	77° 39' 45.3" E	21° 56' 38.4" N
AP-6	77° 39' 49.5" E	21° 56' 39.3" N
AP-7	77° 39' 52.1" E	21° 56' 39.1" N
AP-8	77° 39' 55.3" E	21° 56' 39.5" N
AP-9	77° 39' 57.8" E	21° 56' 41.9" N
AP-10	77° 40' 0.3" E	21° 56' 41.5" N
AP-11	77° 40' 5.0" E	21° 56' 42.2" N
AP-12	77° 40' 4.2" E	21° 56' 39.6" N
AP-13	77° 39' 59.8" E	21° 56' 36.5" N
AP-14	77° 39' 46.0" E	21° 56' 35.5" N
AP-15	77° 39' 45.7" E	21° 56' 29.8" N
AP-16	77° 39' 39.2" E	21° 56' 29.8" N
AP-17	77° 39' 34.1" E	21° 56' 32.9" N

LIST OF POINTS

PILLOR NO	LONGITUDE	LATITUDE
BP-1	77° 39' 47.3" E	21° 56' 56.2" N
BP-2	77° 39' 45.7" E	21° 56' 53.3" N
BP-3	77° 39' 48.8" E	21° 56' 54.0" N
BP-4	77° 39' 45.7" E	21° 56' 51.2" N
BP-5	77° 39' 54.6" E	21° 56' 49.0" N
BP-6	77° 40' 4.9" E	21° 56' 48.8" N
BP-7	77° 40' 4.9" E	21° 56' 48.8" N
BP-8	77° 40' 2.3" E	21° 56' 54.6" N
BP-9	77° 39' 59.5" E	21° 56' 56.6" N
BP-10	77° 39' 55.4" E	21° 56' 57.2" N

LIST OF POINTS

PILLOR NO	LONGITUDE	LATITUDE
CP-1	77° 39' 33.3" E	21° 57' 12.3" N
CP-2	77° 39' 39.5" E	21° 57' 8.6" N
CP-3	77° 39' 40.3" E	21° 57' 5.4" N
CP-4	77° 39' 34.0" E	21° 57' 3.9" N
CP-5	77° 39' 34.9" E	21° 57' 2.8" N
CP-6	77° 39' 37.5" E	21° 56' 56.7" N
CP-7	77° 39' 34.5" E	21° 56' 53.1" N
CP-8	77° 39' 25.8" E	21° 56' 51.4" N
CP-9	77° 39' 24.2" E	21° 57' 1.2" N
CP-10	77° 39' 23.8" E	21° 57' 6.4" N
CP-11	77° 39' 28.7" E	21° 57' 6.4" N

LIST OF POINTS

PILLOR NO	LONGITUDE	LATITUDE
DP-1	77° 39' 12.2" E	21° 57' 36.7" N
DP-2	77° 39' 16.5" E	21° 57' 28.2" N
DP-3	77° 39' 13.9" E	21° 57' 27.6" N
DP-4	77° 39' 19.4" E	21° 57' 18.8" N
DP-5	77° 39' 25.0" E	21° 57' 15.2" N
DP-6	77° 39' 21.1" E	21° 57' 13.5" N
DP-7	77° 39' 23.7" E	21° 57' 6.6" N
DP-8	77° 39' 31.0" E	21° 57' 12.8" N
DP-9	77° 39' 32.2" E	21° 57' 21.2" N
DP-10	77° 39' 28.5" E	21° 57' 17.8" N
DP-11	77° 39' 27.7" E	21° 57' 20.3" N
DP-12	77° 39' 22.7" E	21° 57' 20.0" N
DP-13	77° 39' 21.9" E	21° 57' 22.2" N
DP-14	77° 39' 21.6" E	21° 57' 25.1" N
DP-15	77° 39' 25.8" E	21° 57' 24.5" N
DP-16	77° 39' 30.4" E	21° 57' 24.9" N
DP-17	77° 39' 38.5" E	21° 57' 25.7" N
DP-18	77° 39' 41.5" E	21° 57' 29.2" N
DP-19	77° 39' 39.8" E	21° 57' 36.8" N
DP-20	77° 39' 36.1" E	21° 57' 37.6" N
DP-21	77° 39' 35.4" E	21° 57' 40.4" N
DP-22	77° 39' 33.3" E	21° 57' 42.3" N
DP-23	77° 39' 33.3" E	21° 57' 39.6" N
DP-24	77° 39' 32.8" E	21° 57' 35.9" N
DP-25	77° 39' 27.5" E	21° 57' 36.0" N
DP-26	77° 39' 23.6" E	21° 57' 37.5" N
DP-27	77° 39' 17.8" E	21° 57' 36.9" N
DP-28	77° 39' 19.1" E	21° 57' 34.4" N
DP-29	77° 39' 15.4" E	21° 57' 33.6" N
DP-30	77° 39' 14.8" E	21° 57' 36.3" N
DP-31	77° 39' 12.9" E	21° 57' 37.1" N

LIST OF POINTS

PILLOR NO	LONGITUDE	LATITUDE
EP-1	77° 39' 58.1" E	21° 57' 38.2" N
EP-2	77° 39' 55.8" E	21° 57' 37.5" N
EP-3	77° 39' 52.5" E	21° 57' 37.2" N
EP-4	77° 39' 46.7" E	21° 57' 36.5" N
EP-5	77° 39' 46.6" E	21° 57' 33.1" N
EP-6	77° 39' 50.4" E	21° 57' 33.0" N
EP-7	77° 39' 50.6" E	21° 57' 34.5" N
EP-8	77° 39' 54.4" E	21° 57' 36.7" N
EP-9	77° 39' 58.6" E	21° 57' 37.7" N

AREA STATEMENT

SUY NO	AREA IN HA	REMARKS	LEGEND
93/1	7.175	COMPENSATORY AFFORESTATION LAND FOR FOREST DEPARTMENT	AREA= 25 Ha
115/1	18.364		
128/1	13.771		AREA= 25 Ha
131/1	11.405		
75/1	23.343		AREA= 25 Ha
63	1.562		

Executive Engineer
Narmada Development Division No. 23
Narmada Bhavan Bhopal(M.P.)

CLIENT
NARMADA VALLEY DEVELOPMENT AUTHORITY (NVDA)
BHOPAL, MADHYA PRADESH.

PROJECT
MORAND & GANJAL COMPLEX PROJECT

TITLE
VILLAGE MAP FOR ATARI KHAS

CONSULTANT
SECON PRIVATE LIMITED
BANGALORE - 66

VILLAGE: ATARI KHAS TALUKA: AANKHI RAIYAT
DISTRICT: BELUT STATE: MADHYA PRADESH

SCALE	DRAWING NO	REV
1:2000	SECON/NVDA/MAG/FOREST MAP	0

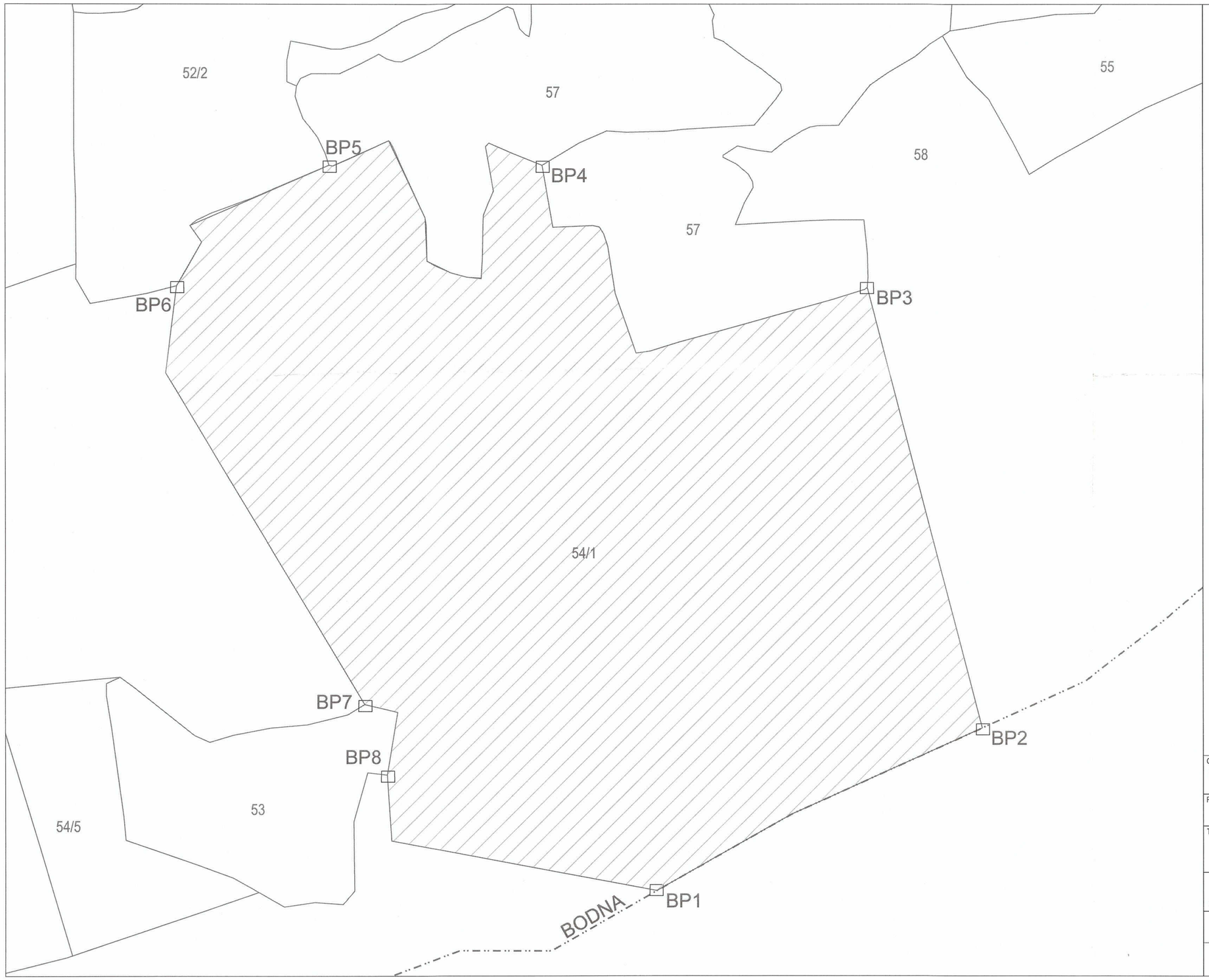

LIST OF POINTS

PILLOR NO	LONGITUDE	LATITUDE
BP-1	78° 1' 55.3" E	21° 56' 12.1" N
BP-2	78° 2' 3.4" E	21° 56' 16.1" N
BP-3	78° 2' 0.3" E	21° 56' 26.3" N
BP-4	78° 1' 52.1" E	21° 56' 29.1" N
BP-5	78° 1' 46.8" E	21° 56' 29.0" N
BP-6	78° 1' 43.0" E	21° 56' 26.1" N
BP-7	78° 1' 47.9" E	21° 56' 16.4" N
BP-8	78° 1' 48.5" E	21° 56' 14.7" N

Executive Engineer
Narmada Development Division No. 23
Narmada Bhavan Bhopal(M.P.)

AREA STATEMENT

SUY NO	AREA IN HA	REMARKS	LEGEND
54/1	20.000	COMPENSATORY AFFORESTATION LAND FOR FOREST DEPARTMENT	AREA= 20.000Ha

CLIENT
NARMADA VALLEY DEVELOPMENT AUTHORITY (NVDA)
BHOPAL, MADHYA PRADESH.

PROJECT
MORAND & GANJAL COMPLEX PROJECT

TITLE
VILLAGE MAP FOR BODNA

CONSULTANT
SECON PRIVATE LIMITED
BANGALORE - 66

VILLAGE: BODNA
TALUKA:
DISTRICT: BETUL
STATE: MADHYA PRADESH

SCALE	DRAWING NO	REV
1:2000	SECON/NVDA/MAG/FOREST MAP	0

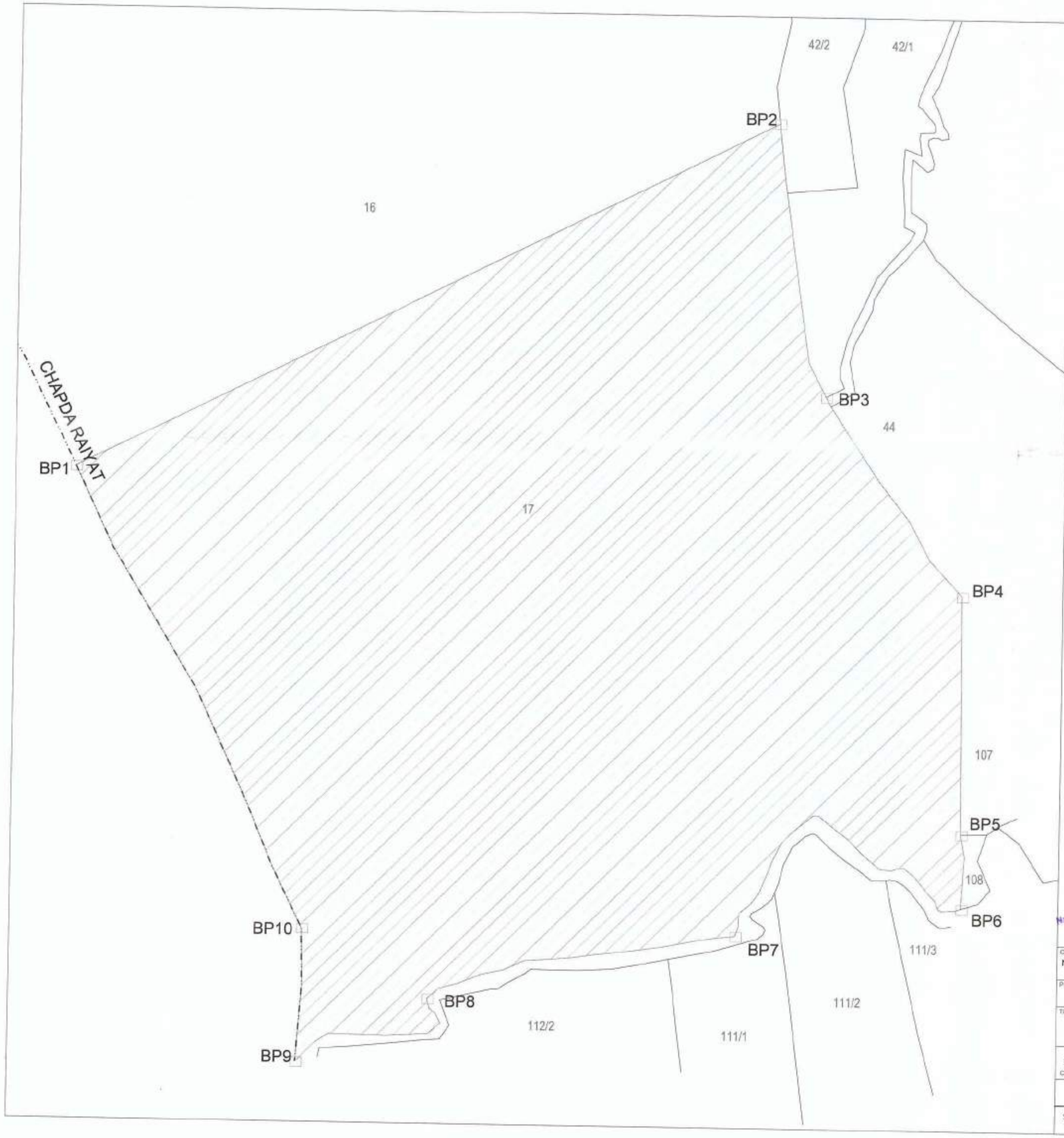

LIST OF POINTS

PILLOR NO	LONGITUDE	LATITUDE
BP-1	77° 52' 44.9" E	22° 12' 43.2" N
BP-2	77° 53' 5.8" E	22° 12' 43.2" N
BP-3	77° 53' 7.1" E	22° 12' 45.0" N
BP-4	77° 53' 11.1" E	22° 12' 39.5" N
BP-5	77° 53' 11.0" E	22° 12' 32.9" N
BP-6	77° 53' 11.0" E	22° 12' 30.9" N
BP-7	77° 53' 4.4" E	22° 12' 30.1" N
BP-8	77° 52' 55.2" E	22° 12' 28.4" N
BP-9	77° 52' 51.3" E	22° 12' 26.7" N
BP-10	77° 52' 51.5" E	22° 12' 30.4" N

AREA STATEMENT

SUY NO	AREA IN HA	REMARKS	LEGEND
17	35.000	COMPENSATORY AFFORESTATION LAND FOR FOREST DEPARTMENT	AREA= 35.000Ha

Executive Engineer
Narmada Development Division No. 23
Narmada Bhavan Bhopal(M.P.)

CLIENT
NARMADA VALLEY DEVELOPMENT AUTHORITY (NVDA)
BHOPAL, MADHYA PRADESH.

PROJECT
MORAND & GANJAL COMPLEX PROJECT

TITLE
VILLAGE MAP FOR CHAPDA RAIYAT

CONSULTANT
SECON PRIVATE LIMITED
BANGALORE - 68

VILLAGE: CHAPDA RAIYAT TALUKA:
DISTRICT: BETUL STATE: MADHYA PRADESH

SCALE	DRAWING NO	REV
1:2000	SECON/NVDA/MAG/FOREST MAP	0

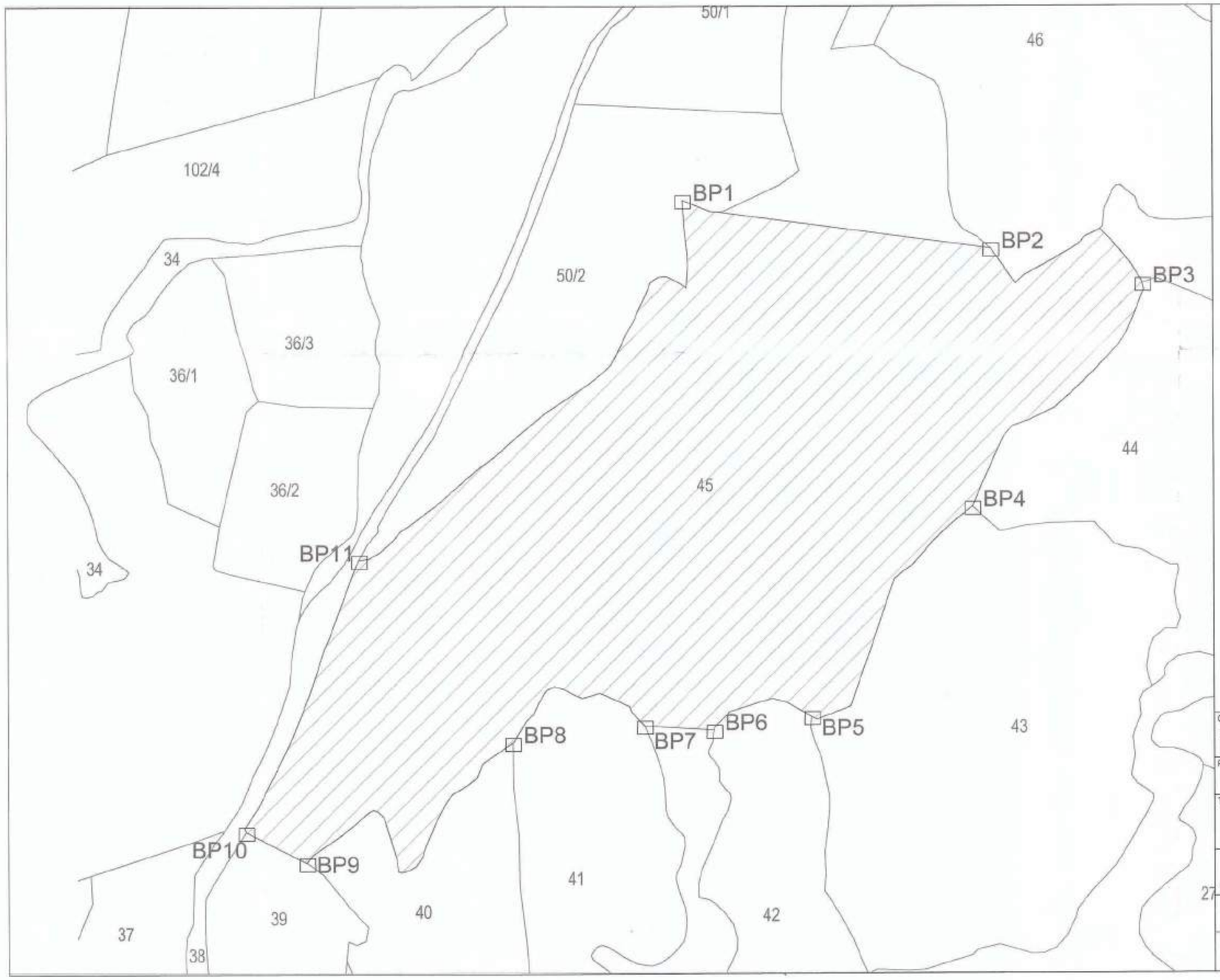

LIST OF POINTS

PILLOR NO	LONGITUDE	LATITUDE
BP-1	72° 11' 21.4" E	21° 44' 44.8" N
BP-2	77° 51' 45.2" E	21° 44' 43.8" N
BP-3	77° 51' 48.4" E	21° 44' 43.0" N
BP-4	77° 51' 44.7" E	21° 44' 38.6" N
BP-5	77° 51' 41.2" E	21° 44' 34.5" N
BP-6	77° 51' 39.1" E	21° 44' 34.3" N
BP-7	77° 51' 37.6" E	21° 44' 34.4" N
BP-8	77° 51' 34.8" E	21° 44' 34.1" N
BP-9	77° 51' 30.3" E	21° 44' 31.8" N
BP-10	77° 51' 29.0" E	21° 44' 32.4" N
BP-11	77° 51' 31.6" E	21° 44' 37.8" N

AREA STATEMENT

SUY NO	AREA IN HA	REMARKS	LEGEND
45	10.000	COMPENSATORY AFFORESTATION LAND FOR FOREST DEPARTMENT	AREA= 10.000Ha

CLIENT
NARMADA VALLEY DEVELOPMENT AUTHORITY (NVDA)
BHOPAL, MADHYA PRADESH.

PROJECT
MORAND & GANJAL COMPLEX PROJECT

TITLE
VILLAGE MAP FOR DEEWANCHARSI

CONSULTANT
SECON PRIVATE LIMITED
BANGALORE - 66

VILLAGE: DEEWANCHARSI TALUKA:
DISTRICT: BETUL STATE: MADHYA PRADESH

SCALE	DRAWING NO	REV
1:2000	SECON/NVDA/MAG/FOREST MAP	0

Executive Engineer
Narmada Development Division No. 23
Narmada Bhavan Bhopal(M.P.)

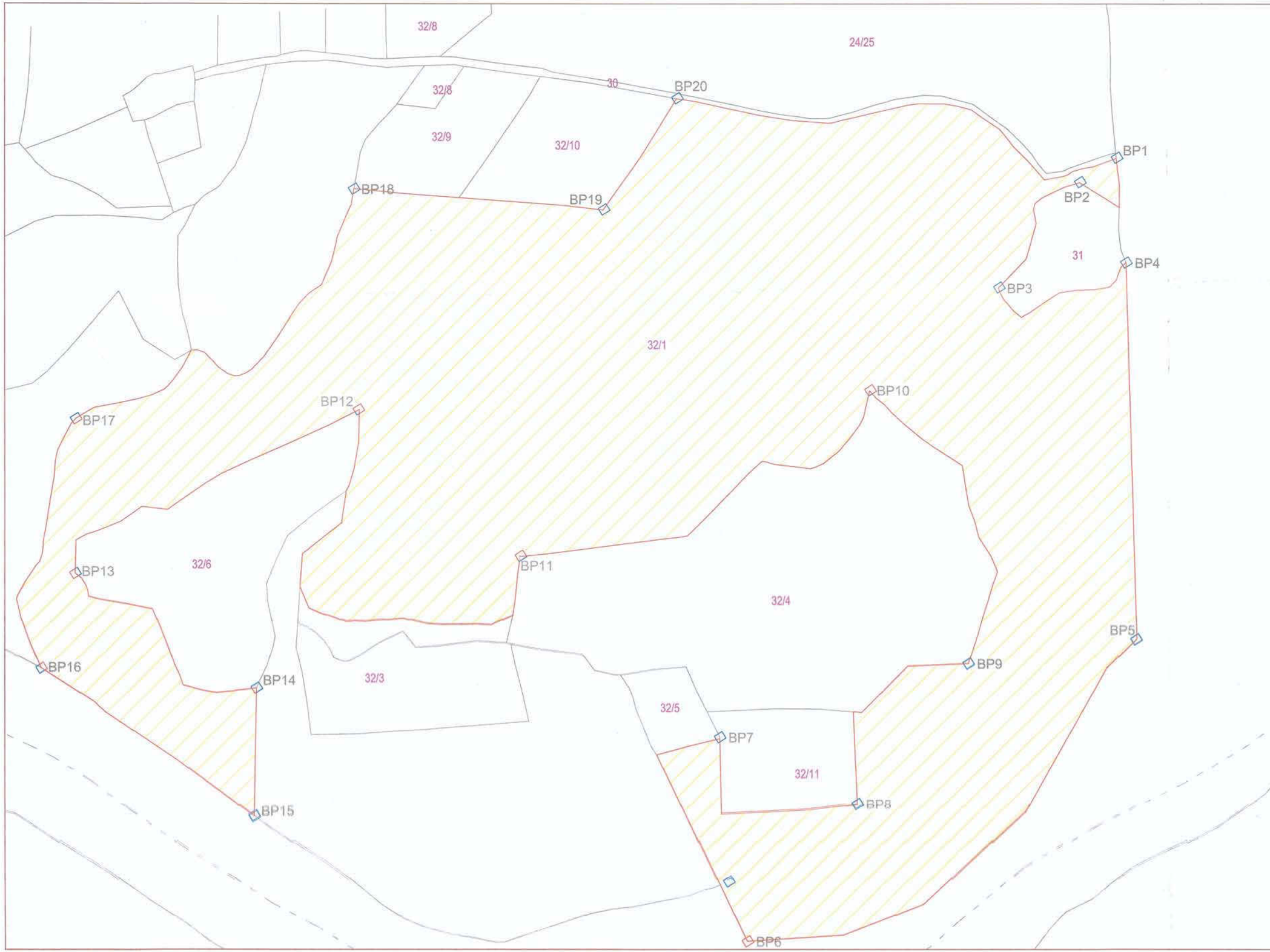

LIST OF POINTS

PILLOR NO	LONGITUDE	LATITUDE
BP1	77° 21' 13.1110" E	21° 48' 3.4822" N
BP2	77° 21' 11.4059" E	21° 48' 2.1982" N
BP3	77° 21' 9.7023" E	21° 47' 59.7483" N
BP4	77° 21' 13.4276" E	21° 48' 0.3825" N
BP5	77° 21' 12.956" E	21° 47' 50.1841" N
BP6	77° 21' 1.461" E	21° 47' 41.97" N
BP7	77° 21' 1.3838" E	21° 47' 47.6176" N
BP8	77° 21' 5.3586" E	21° 47' 45.7241" N
BP9	77° 21' 8.6527" E	21° 47' 49.5404" N
BP10	77° 21' 5.9741" E	21° 47' 57.0342" N
BP11	77° 20' 55.5301" E	21° 47' 52.4505" N
BP12	77° 20' 49.7847" E	21° 47' 56.9674" N
BP13	77° 20' 42.7591" E	21° 47' 52.4707" N
BP14	77° 20' 47.9862" E	21° 47' 49.3900" N
BP15	77° 20' 47.8723" E	21° 47' 45.7821" N
BP16	77° 20' 41.7454" E	21° 47' 49.8319" N
BP17	77° 20' 42.8521" E	21° 47' 56.5480" N
BP18	77° 20' 51.0736" E	21° 48' 2.6933" N
BP19	77° 20' 57.1200" E	21° 48' 2.3363" N
BP20	77° 21' 0.2237" E	21° 48 5.3650"N

Sub-Divisional Officer
Hydrometeorology Sub Division No.04
(N.V.D.A.) Hoshangabad (M.P.)

AREA STATEMENT

SUY NO	AREA IN HA	REMARKS	LEGEND
32/1	30.000	COMPENSATORY AFFORESTATION LAND FOR FOREST DEPARTMENT	AREA= 30.000Ha

Executive Engineer
Narmada Development Division No.23
Narmada Bhawan, Bhopal (M.P.)

CLIENT
NARMADA VALLEY DEVELOPMENT AUTHORITY (NVDA)
BHOPAL. MADHYA PRADESH.

PROJECT
MORAND & GANJAL COMPLEX PROJECT

TITLE
VILLAGE MAP FOR DEGNA

CONSULTANT
SECON PRIVATE LIMITED
BANGALORE - 66

VILLAGE: DENGHA
TALUKA:
DISTRICT: BETUL
STATE: MADHYA PRADESH

SCALE	DRAWING NO	REV
1:2000	SECON/NVDA/MAG/FOREST MAP	0

LIST OF POINTS

PILLOR NO	LONGITUDE	LATITUDE
AP1	78° 10' 49.3652" E	22° 10' 48.5094" N
AP2	78° 10' 53.9752" E	22° 10' 47.1661" N
AP3	78° 10' 55.7567" E	22° 10' 51.0537" N
AP4	78° 11' 2.9167" E	22° 10' 53.9112" N
AP5	78° 11' 12.5352" E	22° 10' 57.3688" N
AP6	78° 11' 25.0969" E	22° 10' 51.0010" N
AP7	78° 11' 32.1268" E	22° 10' 41.2867" N
AP8	78° 11' 31.3574" E	22° 10' 36.9191" N
AP9	78° 11' 26.1281" E	22° 10' 35.3197" N
AP10	78° 11' 17.1892" E	22° 10' 34.8099" N
AP11	78° 11' 13.8628" E	22° 10' 39.1878" N
AP12	78° 11' 7.6728" E	22° 10' 42.4690" N
AP13	78° 11' 5.5991" E	22° 10' 37.2916" N
AP14	78° 10' 53.8078" E	22° 10' 43.8438" N
AP15	78° 10' 58.9998" E	22° 10' 39.3065" N
AP16	78° 11' 7.2615" E	22° 10' 33.3222" N
AP17	78° 11' 3.2691" E	22° 10' 32.1844" N
AP18	78° 10' 57.4109" E	22° 10' 32.1614" N
AP19	78° 10' 54.4816" E	22° 10' 32.4535" N
AP20	78° 10' 51.5239" E	22° 10' 35.3951" N
AP21	78° 10' 49.4188" E	22° 10' 41.2472" N

AREA STATEMENT

SUY NO	AREA IN HA	REMARKS	LEGEND
11	59.469	COMPENSATORY AFFORESTATION LAND FOR FOREST DEPARTMENT	AREA= 59.469Ha

Sub-Divisional Officer
Hydrometeorology Sub Division No.04
(N.V.D.A.) Hoshangabad (M.P.)

Executive Engineer
Narmada Development Dn. No. 23
Bhopal (M.P.)

CLIENT
NARMADA VALLEY DEVELOPMENT AUTHORITY (NVDA)
BHOPAL, MADHYA PRADESH.

PROJECT
MORAND & GANJAL COMPLEX PROJECT

TITLE
VILLAGE MAP FOR GANDHIGRAM

CONSULTANT
SECON PRIVATE LIMITED
BANGALORE - 66

VILLAGE: GANDHIGRAM TALUKA:
DISTRICT: BETUL STATE: MADHYA PRADESH

SCALE	DRAWING NO	REV
1:2000	SECON/NVDA/MAG/FOREST MAP	0

LIST OF POINTS

PILLOR NO	LONGITUDE	LATITUDE
AP1	78° 07' 55.5142" E	22° 12' 26.2161" N
AP2	78° 08' 1.9556" E	22° 12' 13.4605" N
AP3	78° 08' 9.9218" E	22° 12' 11.2190" N
AP4	78° 08' 30.2112" E	22° 12' 16.9605" N
AP5	78° 08' 41.0697" E	22° 12' 27.2010" N
AP6	78° 08' 40.6269" E	22° 12' 32.5410" N
AP7	78° 08' 45.0891" E	22° 12' 45.8866" N
AP8	78° 08' 10.6642" E	22° 12' 52.5040" N

AREA STATEMENT

SUY NO	AREA IN HA	REMARKS	LEGEND
1	120.00	COMPENSATORY AFFORESTATION LAND FOR FOREST DEPARTMENT	AREA= 120.00Ha

Sub-Divisional Officer
Hydrometeorology Sub Division No.04
(N.V.D.A.) Hoshangabad (M.P.)

Executive Engineer
Narmada Development Dn. No. 23
Bhopal (M.P.)

CLIENT
NARMADA VALLEY DEVELOPMENT AUTHORITY (NVDA)
BHOPAL, MADHYA PRADESH.

PROJECT
MORAND & GANJAL COMPLEX PROJECT

TITLE
VILLAGE MAP FOR GOPALPUR

CONSULTANT
SECON PRIVATE LIMITED
BANGALORE - 66

VILLAGE: GOPALPUR
TALUKA:
DISTRICT: BETUL
STATE: MADHYA PRADESH

SCALE	DRAWING NO	REV
1:2000	SECON/NVDA/MAG/FOREST MAP	0

5

LIST OF POINTS

PILLOR NO	LONGITUDE	LATITUDE
AP1	77° 17' 42.0120" E	21° 58' 7.6276" N
AP2	77° 18' 9.2833" E	21° 58' 9.9577" N
AP3	77° 18' 32.1939" E	21° 58' 9.7818" N
AP4	77° 18' 29.1684" E	21° 57' 57.3133" N
AP5	77° 18' 27.1770" E	21° 57' 47.4767" N
AP6	77° 18' 16.7115" E	21° 57' 45.9089" N
AP7	77° 17' 59.7384" E	21° 57' 42.9513" N
AP8	77° 17' 55.1582" E	21° 57' 49.5849" N
AP9	77° 17' 47.6391" E	21° 57' 54.3935" N
AP10	77° 17' 40.6837" E	21° 57' 56.1365" N

AREA STATEMENT

SUY NO	AREA IN HA	REMARKS	LEGEND
152/1	90.00	COMPENSATORY AFFORESTATION LAND FOR FOREST DEPARTMENT	AREA= 90.00Ha

Sub-Divisional Officer
Hydrometeorology Sub Division No.04
(N.V.D.A.) Hoshangabad (M.P.)

Executive Engineer
Narmada Development Dn. No. 23
Bhopal (M.P.)

CLIENT
NARMADA VALLEY DEVELOPMENT AUTHORITY (NVDA)
BHOPAL, MADHYA PRADESH.

PROJECT
MORAND & GANJAL COMPLEX PROJECT

TITLE
VILLAGE MAP FOR JADIYA KHAS

CONSULTANT
SECON PRIVATE LIMITED
BANGALORE - 66

VILLAGE: JADIYA KHAS TALUKA:
DISTRICT: BETUL STATE: MADHYA PRADESH

SCALE	DRAWING NO	REV.
1:2000	SECON/NVDA/MAG/FOREST MAP	0

30

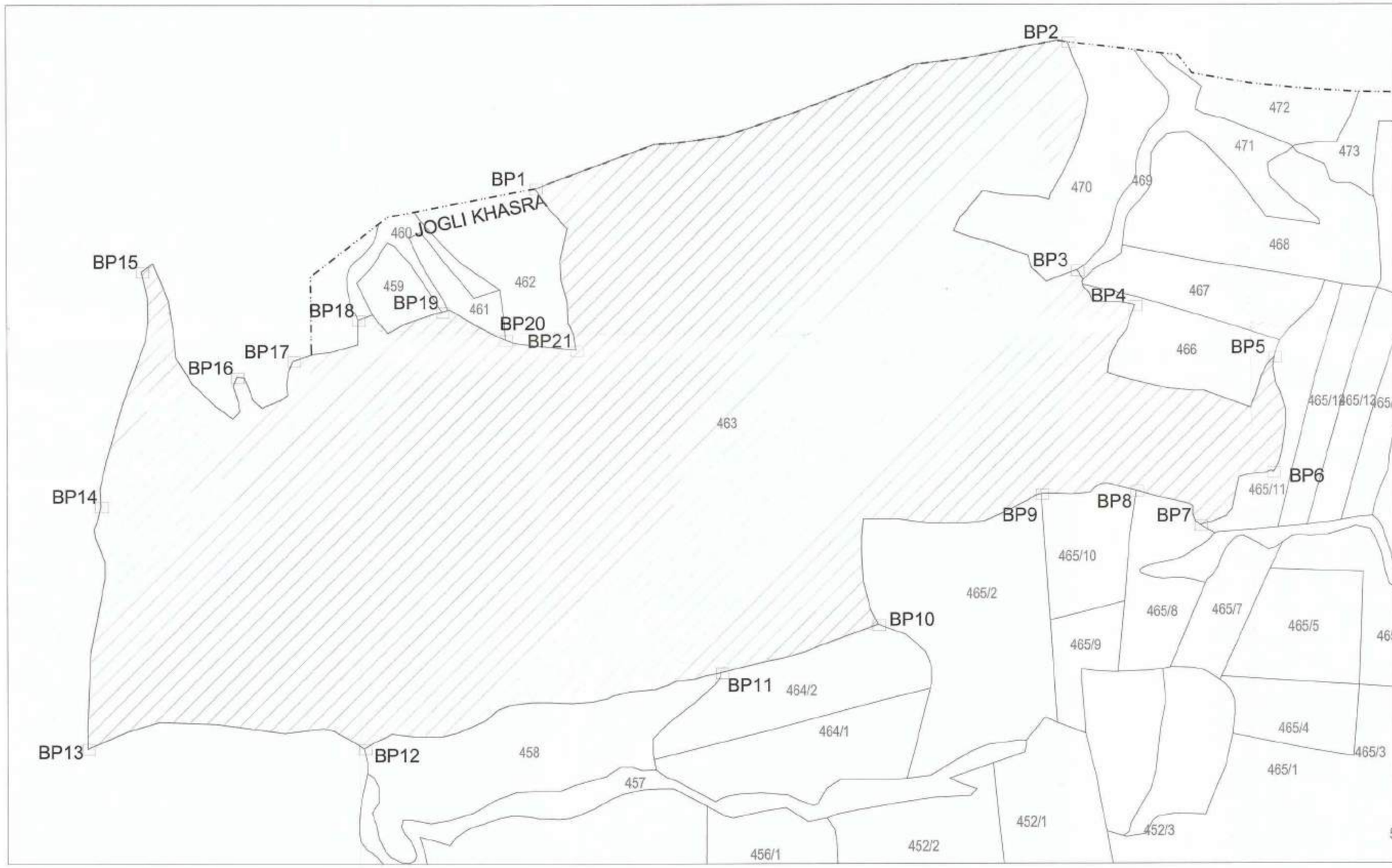

LIST OF POINTS

PILLOR NO	LONGITUDE	LATITUDE
BP-1	77° 42' 26.5" E	21° 59' 26.8" N
BP-2	77° 42' 40.4" E	21° 59' 26.6" N
BP-3	77° 42' 40.6" E	21° 59' 24.6" N
BP-4	77° 42' 42.1" E	21° 59' 23.7" N
BP-5	77° 42' 45.7" E	21° 59' 22.4" N
BP-6	77° 42' 45.6" E	21° 59' 19.6" N
BP-7	77° 42' 43.7" E	21° 59' 18.3" N
BP-8	77° 42' 42.0" E	21° 59' 19.2" N
BP-9	77° 42' 39.5" E	21° 59' 19.1" N
BP-10	77° 42' 35.2" E	21° 59' 18.0" N
BP-11	77° 42' 31.1" E	21° 59' 14.9" N
BP-12	77° 42' 21.6" E	21° 59' 13.2" N
BP-13	77° 42' 14.6" E	21° 59' 13.4" N
BP-14	77° 42' 15.0" E	21° 59' 19.3" N
BP-15	77° 42' 16.2" E	21° 59' 25.0" N
BP-16	77° 42' 18.6" E	21° 59' 22.3" N
BP-17	77° 42' 20.1" E	21° 59' 22.7" N
BP-18	77° 42' 21.8" E	21° 59' 23.7" N
BP-19	77° 42' 24.0" E	21° 59' 23.9" N
BP-20	77° 42' 25.7" E	21° 59' 23.2" N
BP-21	77° 42' 27.5" E	21° 59' 22.9" N

AREA STATEMENT

SUY NO	AREA IN HA	REMARKS	LEGEND
463	25.000	COMPENSATORY AFFORESTATION LAND FOR FOREST DEPARTMENT	AREA= 25.000Ha

CLIENT
NARMADA VALLEY DEVELOPMENT AUTHORITY (NVDA)
BHOPAL, MADHYA PRADESH.

PROJECT
MORAND & GANJAL COMPLEX PROJECT

TITLE
VILLAGE MAP FOR JOGLI KHASRA

CONSULTANT
SECON PRIVATE LIMITED
BANGALORE - 66

VILLAGE: JOGLI KHASRA TALUKA:
DISTRICT: BETUL STATE: MADHYA PRADESH

SCALE	DRAWING NO	REV
1:2000	SECON/NVDA/MAG/FOREST MAP	0

Executive Engineer
Narmada Development Division No. 23
Narmada Bhavan Bhopal(M.P.)

23

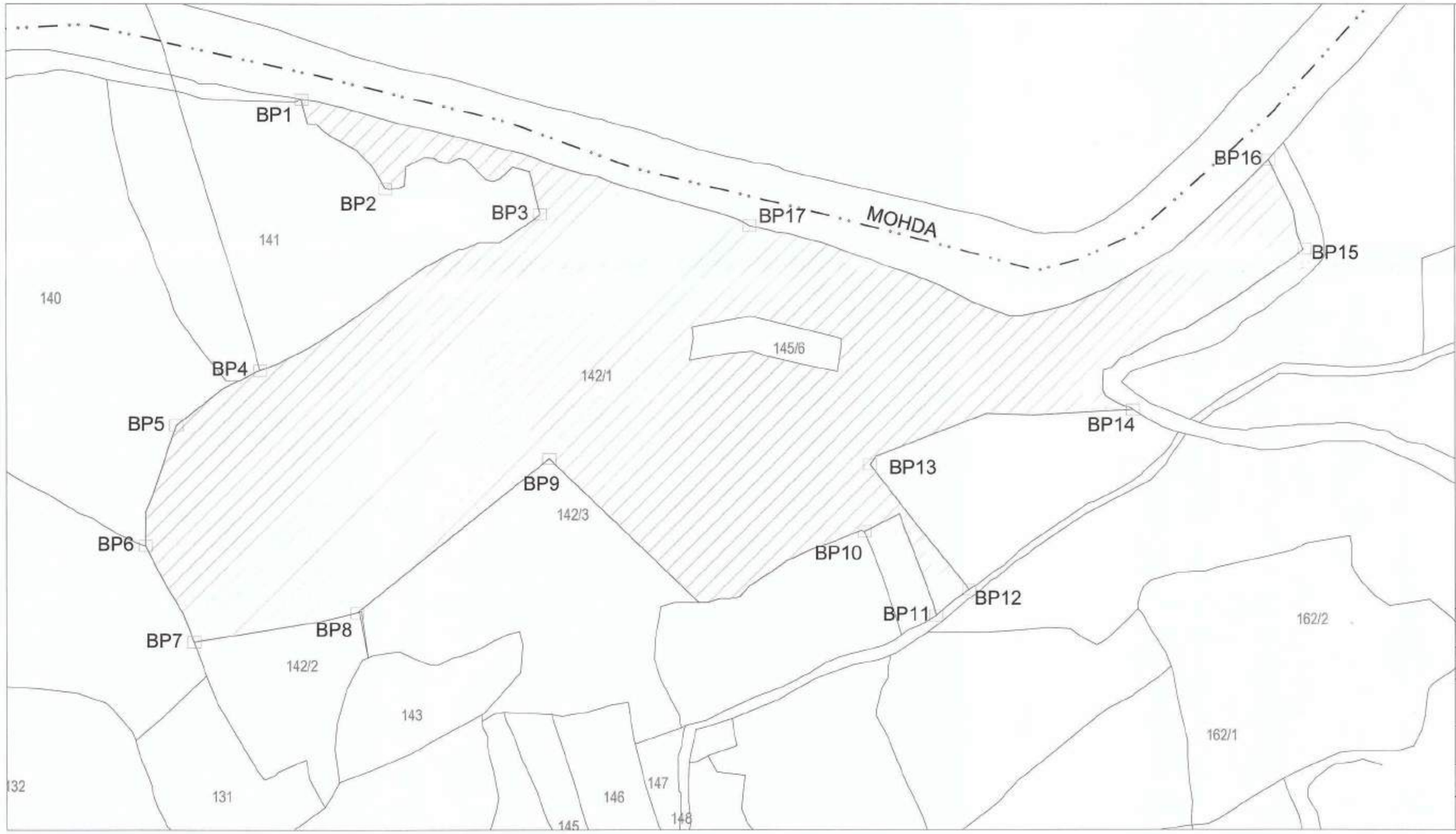

LIST OF POINTS

PILLOR NO	LONGITUDE	LATITUDE
BP-1	77° 20' 51.1" E	21° 53' 36.0" N
BP-2	77° 20' 53.2" E	21° 53' 33.9" N
BP-3	77° 20' 57.1" E	21° 53' 33.2" N
BP-4	77° 20' 50.0" E	21° 53' 29.7" N
BP-5	77° 20' 50.0" E	21° 53' 28.4" N
BP-6	77° 20' 47.1" E	21° 53' 25.6" N
BP-7	77° 20' 48.2" E	21° 53' 23.3" N
BP-8	77° 20' 52.3" E	21° 53' 24.0" N
BP-9	77° 20' 57.2" E	21° 53' 27.5" N
BP-10	77° 21' 5.0" E	21° 53' 25.7" N
BP-11	77° 21' 6.8" E	21° 53' 23.7" N
BP-12	77° 21' 7.6" E	21° 53' 24.3" N
BP-13	77° 21' 5.2" E	21° 53' 27.3" N
BP-14	77° 21' 11.8" E	21° 53' 28.4" N
BP-15	77° 21' 16.1" E	21° 53' 32.1" N
BP-16	77° 21' 15.3" E	21° 53' 34.2" N
BP-17	77° 21' 2.3" E	21° 53' 32.9" N

AREA STATEMENT

SUY NO	AREA IN HA	REMARKS	LEGEND
142/1	14.000	COMPENSATORY AFFORESTATION LAND FOR FOREST DEPARTMENT	AREA= 14.000Ha

CLIENT
NARMADA VALLEY DEVELOPMENT AUTHORITY (NVDA)
BHOPAL, MADHYA PRADESH.

PROJECT
MORAND & GANJAL COMPLEX PROJECT

TITLE
VILLAGE MAP FOR MOHDA

CONSULTANT
SECON PRIVATE LIMITED
BANGALORE - 66

VILLAGE: MOHDA
DISTRICT: BETUL
TALUKA:
STATE: MADHYA PRADESH

SCALE	DRAWING NO	REV
1:2000	SECON/NVDA/MAC/FOREST MAP	0

Executive Engineer
Narmada Development Division No. 23
Narmada Bhavan Bhopal(M.P.)

LIST OF POINTS

PILLOR NO	LONGITUDE	LATITUDE
BP-1	78° 4' 25.5" E	21° 55' 58.2" N
BP-2	78° 4' 33.5" E	21° 55' 57.3" N
BP-3	78° 4' 35.8" E	21° 55' 55.4" N
BP-4	78° 4' 39.6" E	21° 55' 59.4" N
BP-5	78° 4' 45.8" E	21° 55' 58.6" N
BP-6	78° 4' 43.2" E	21° 56' 1.4" N
BP-7	78° 4' 47.3" E	21° 56' 0.9" N
BP-8	78° 4' 52.5" E	21° 56' 5.1" N
BP-9	78° 4' 54.1" E	21° 56' 2.1" N
BP-10	78° 4' 56.4" E	21° 56' 1.2" N
BP-11	78° 5' 5.8" E	21° 56' 6.3" N
BP-12	78° 5' 6.1" E	21° 56' 8.5" N
BP-13	78° 5' 8.5" E	21° 56' 8.6" N
BP-14	78° 5' 13.1" E	21° 56' 9.2" N
BP-15	78° 5' 14.3" E	21° 56' 13.9" N
BP-16	78° 5' 9.5" E	21° 56' 11.8" N
BP-17	78° 5' 3.4" E	21° 56' 12.7" N
BP-18	78° 22' 13.6" E	21° 58' 53.5" N
BP-19	78° 22' 15.4" E	21° 58' 54.6" N
BP-20	78° 22' 15.5" E	21° 59' 0.8" N
BP-21	78° 22' 14.1" E	21° 59' 2.3" N

AREA STATEMENT

SUY NO	AREA IN HA	REMARKS	LEGEND
320/1	25.000	COMPENSATORY AFFORESTATION LAND FOR FOREST DEPARTMENT	AREA= 25.000Ha

CLIENT
NARMADA VALLEY DEVELOPMENT AUTHORITY (NVDA)
BHOPAL, MADHYA PRADESH.

PROJECT
MORAND & GANJAL COMPLEX PROJECT

TITLE
VILLAGE MAP FOR MORDONGRI

CONSULTANT
SECON PRIVATE LIMITED
BANGALORE - 66

VILLAGE: MORDONGRI TALUKA:
DISTRICT: BETUL STATE: MADHYA PRADESH

SCALE	DRAWING NO	REV
1:2000	SECON/NVDA/MAG/FOREST MAP	0

Executive Engineer
Narmada Development Division No. 23
Narmada Bhavan Bhopal(M.P.)

11

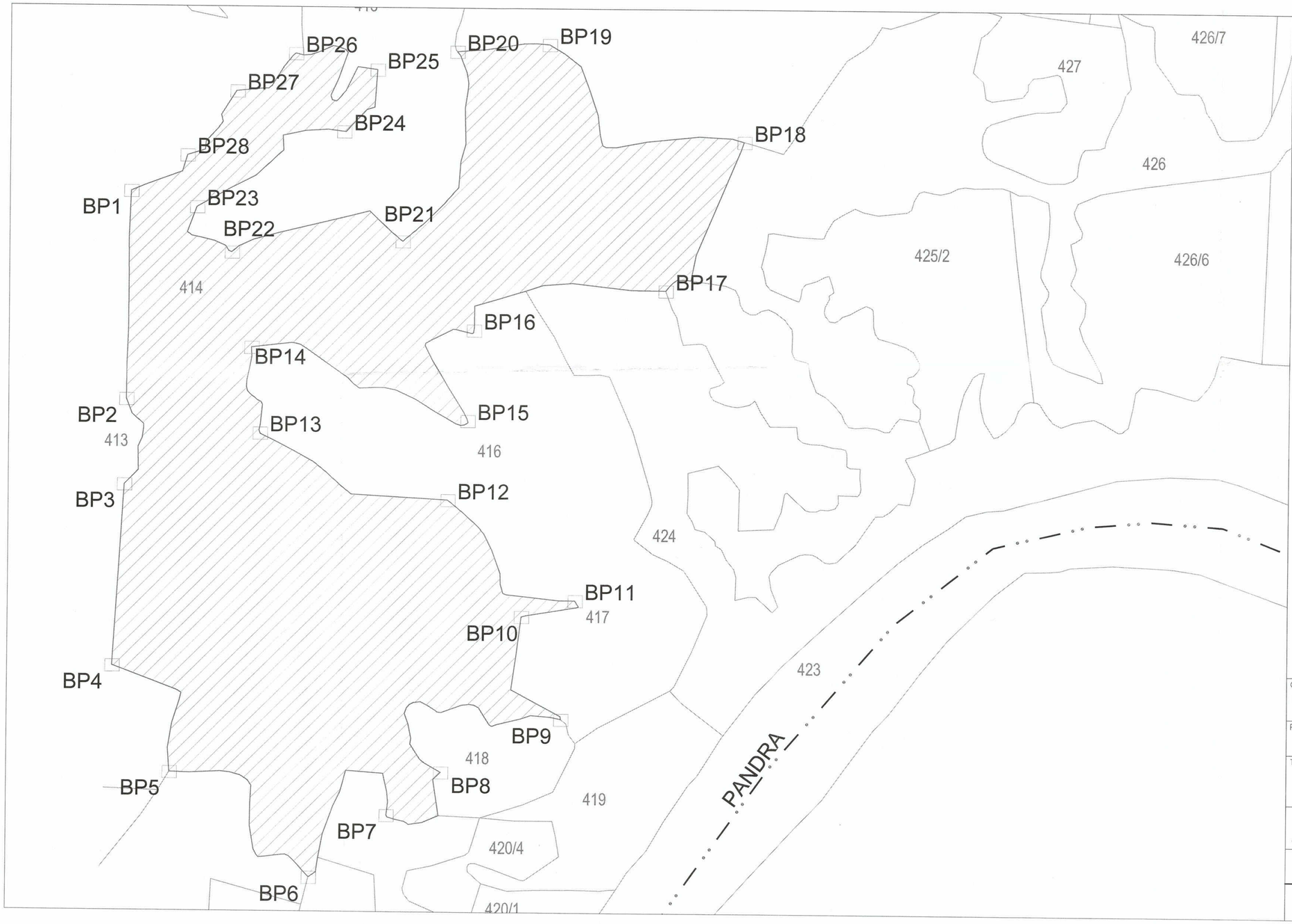

LIST OF POINTS

PILLOR NO	LONGITUDE	LATITUDE
BP-1	78° 2' 53.3" E	22° 6' 40.8" N
BP-2	78° 2' 53.3" E	22° 6' 36.4" N
BP-3	78° 2' 53.3" E	22° 6' 34.6" N
BP-4	78° 2' 53.2" E	22° 6' 30.7" N
BP-5	78° 2' 54.5" E	22° 6' 28.5" N
BP-6	78° 2' 57.9" E	22° 6' 26.3" N
BP-7	78° 2' 59.5" E	22° 6' 27.6" N
BP-8	78° 3' 0.7" E	22° 6' 28.6" N
BP-9	78° 3' 3.4" E	22° 6' 29.8" N
BP-10	78° 3' 2.5" E	22° 6' 32.0" N
BP-11	78° 3' 3.7" E	22° 6' 32.3" N
BP-12	78° 3' 0.7" E	22° 6' 34.4" N
BP-13	78° 2' 56.4" E	22° 6' 35.8" N
BP-14	78° 2' 56.4" E	22° 6' 35.8" N
BP-15	78° 3' 1.1" E	22° 6' 36.1" N
BP-16	78° 3' 1.2" E	22° 6' 38.0" N
BP-17	78° 3' 5.6" E	22° 6' 39.0" N
BP-18	78° 3' 7.3" E	22° 6' 42.2" N
BP-19	78° 3' 2.8" E	22° 6' 44.2" N
BP-20	78° 3' 0.7" E	22° 6' 44.0" N
BP-21	78° 2' 59.5" E	22° 6' 39.9" N
BP-22	78° 2' 55.6" E	22° 6' 39.6" N
BP-23	78° 2' 54.8" E	22° 6' 40.5" N
BP-24	78° 2' 58.2" E	22° 6' 42.2" N
BP-25	78° 2' 58.9" E	22° 6' 43.6" N
BP-26	78° 2' 57.0" E	22° 6' 43.9" N
BP-27	78° 2' 55.6" E	22° 6' 43.0" N
BP-28	78° 2' 54.6" E	22° 6' 41.6" N

AREA STATEMENT

SUY NO	AREA IN HA	REMARKS	LEGEND
414	10.00	COMPENSATORY AFFORESTATION LAND FOR FOREST DEPARTMENT	AREA= 10.000Ha

CLIENT
NARMADA VALLEY DEVELOPMENT AUTHORITY (NVDA)
BHOPAL, MADHYA PRADESH.

PROJECT
MORAND & GANJAL COMPLEX PROJECT

TITLE
VILLAGE MAP FOR PANDRA

CONSULTANT
SECON PRIVATE LIMITED
BANGALORE - 66

VILLAGE: PANDRA
DISTRICT: BETUL
TALUKA:
STATE: MADHYA PRADESH

SCALE	DRAWING NO	REV
1:2000	SECON/NVDA/MAG/FOREST MAP	0

Executive Engineer
Narmada Development Division No. 23
Narmada Bhavan Bhopal(M.P.)

9

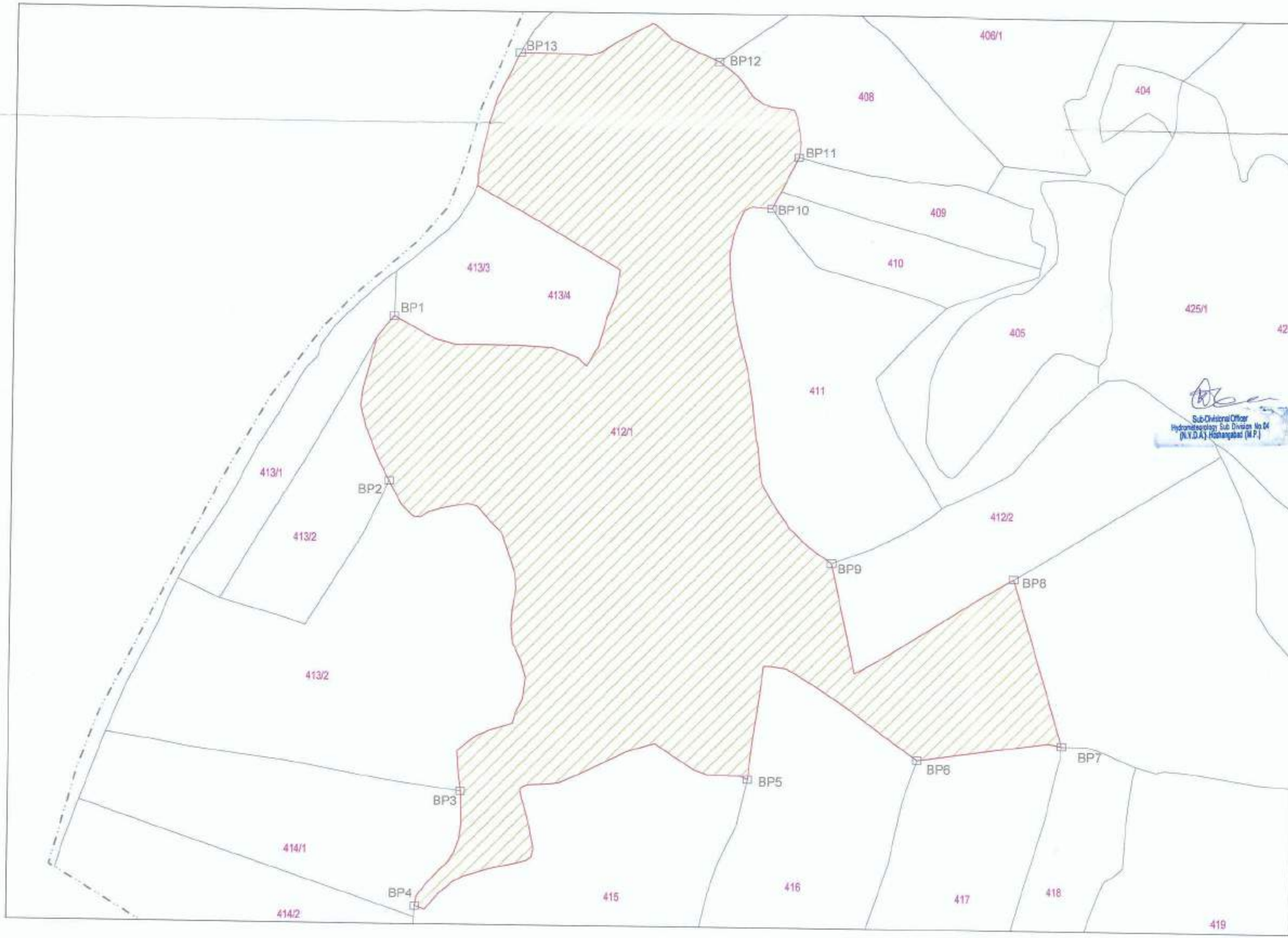

LIST OF POINTS

PILLOR NO	LONGITUDE	LATITUDE
BP-1	77° 50' 34.9717" E	21° 47' 1.3042" N
BP-2	77° 50' 34.8969" E	21° 46' 57.7023" N
BP-3	77° 50' 36.4272" E	21° 46' 51.2545" N
BP-4	77° 50' 35.3696" E	21° 46' 48.8417" N
BP-5	77° 50' 42.9666" E	21° 46' 51.4572" N
BP-6	77° 50' 46.8223" E	21° 46' 51.8411" N
BP-7	77° 50' 50.1144" E	21° 46' 52.1138" N
BP-8	77° 50' 49.0370" E	21° 46' 55.8530" N
BP-9	77° 50' 44.9002" E	21° 46' 56.0133" N
BP-10	77° 50' 43.5832" E	21° 47' 3.5116" N
BP-11	77° 50' 44.2036" E	21° 47' 4.5876" N
BP-12	77° 50' 42.4086" E	21° 47' 6.6333" N
BP-13	77° 50' 37.8813" E	21° 47' 6.8494" N

Executive Engineer
Narmada Development Dn. No. 23
Bhopal (M.P.)

AREA STATEMENT

SUY NO	AREA IN HA	REMARKS	LEGEND
412/1	10.000	COMPENSATORY AFFORESTATION LAND FOR FOREST DEPARTMENT	AREA= 10.000Ho

CLIENT
NARMADA VALLEY DEVELOPMENT AUTHORITY (NVDA)
BHOPAL, MADHYA PRADESH.

PROJECT
MORAND & GANJAL COMPLEX PROJECT

TITLE
VILLAGE MAP FOR SEHRA

CONSULTANT
SECON PRIVATE LIMITED
BANGALORE - 66

VILLAGE: SEHRA
DISTRICT: BETUL
TALUKA:
STATE: MADHYA PRADESH

SCALE	DRAWING NO	REV
1:2000	SECON/NVDA/MAG/FOREST MAP	0

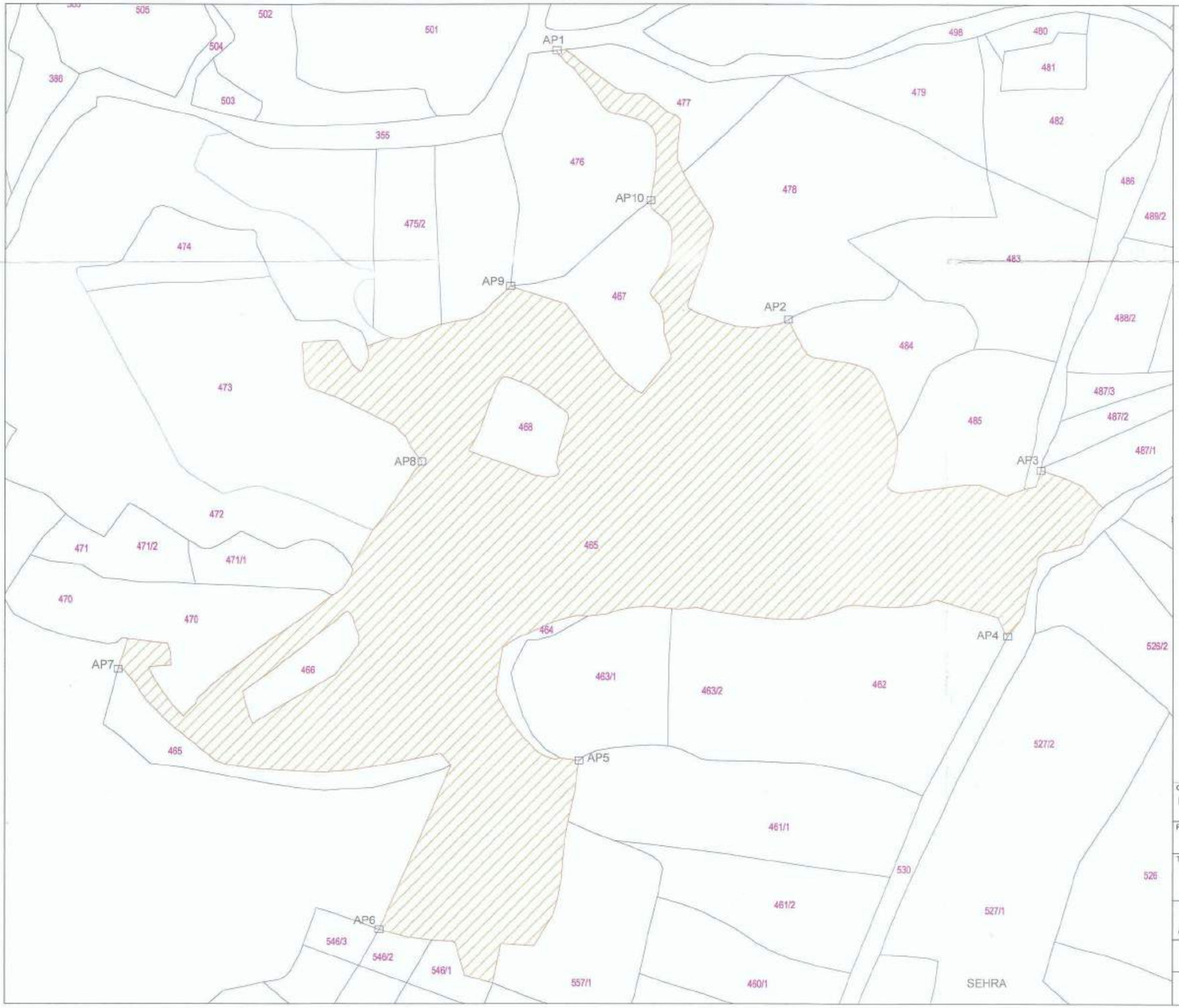

LIST OF POINTS

PILLOR NO	LONGITUDE	LATITUDE
AP1	77° 51' 33.4655" E	21° 47' 37.6337" N
AP2	77° 51' 39.1253" E	21° 47' 31.2890" N
AP3	77° 51' 45.3852" E	21° 47' 27.6920" N
AP4	77° 51' 44.4795" E	21° 47' 23.8432" N
AP5	77° 51' 33.7028" E	21° 47' 21.1342" N
AP6	77° 51' 28.6266" E	21° 47' 17.2968" N
AP7	77° 51' 22.2110" E	21° 47' 23.4530" N
AP8	77° 51' 29.9026" E	21° 47' 28.1449" N
AP9	77° 51' 32.2000" E	21° 47' 32.1856" N
AP10	77° 51' 35.7356" E	21° 47' 34.1213" N

Sub-Divisional Officer
Hydrometeorology Sub Division No.04
(N.V.D.A.) Hoshangabad (M.P.)

Executive Engineer
Narmada Development Dn. No. 23
Bhopal (M.P.)

AREA STATEMENT

SUY NO	AREA IN HA	REMARKS	LEGEND
465	12.00	COMPENSATORY AFFORESTATION LAND FOR FOREST DEPARTMENT	AREA= 12.00Ha

CLIENT
NARMADA VALLEY DEVELOPMENT AUTHORITY (NVDA)
BHOPAL, MADHYA PRADESH.

PROJECT
MORAND & GANJAL COMPLEX PROJECT

TITLE
VILLAGE MAP FOR SEHRA

CONSULTANT
SECON PRIVATE LIMITED
BANGALORE - 66

VILLAGE: SEHRA
TALUKA:
DISTRICT: BETUL
STATE: MADHYA PRADESH

SCALE	DRAWING NO	REV
1:2000	SECON/NVDA/MAG/FOREST MAP	0

LIST OF POINTS

PILLOR NO	LONGITUDE	LATITUDE
BP-1	78° 7' 30.0" E	22° 10' 10.0" N
BP-2	78° 8' 0.9" E	22° 10' 14.0" N
BP-3	78° 8' 6.9" E	22° 10' 5.8" N
BP-4	78° 8' 0.4" E	22° 10' 3.1" N
BP-5	78° 7' 55.8" E	22° 10' 6.4" N
BP-6	78° 7' 54.4" E	22° 10' 4.1" N
BP-7	78° 7' 37.6" E	22° 9' 53.2" N
BP-8	78° 7' 30.4" E	22° 9' 51.7" N
BP-9	78° 7' 25.0" E	22° 9' 55.0" N
BP-10	78° 7' 17.8" E	22° 9' 58.0" N
BP-11	78° 7' 14.7" E	22° 9' 58.1" N
BP-12	78° 7' 15.0" E	22° 10' 1.0" N
BP-13	78° 7' 21.5" E	22° 10' 1.3" N
BP-14	78° 7' 21.8" E	22° 10' 5.7" N

AREA STATEMENT

SUY NO	AREA IN HA	REMARKS	LEGEND
2/1	20.000	COMPENSATORY AFFORESTATION LAND FOR FOREST DEPARTMENT	AREA= 20.000Ha
2/2	25.000		AREA= 25.000Ha

Executive Engineer
Narmada Development Division No. 23
Narmada Bhavan Bhopal(M.P.)

CLIENT
NARMADA VALLEY DEVELOPMENT AUTHORITY (NVDA)
BHOPAL, MADHYA PRADESH.

PROJECT
MORAND & GANJAL COMPLEX PROJECT

TITLE
VILLAGE MAP FOR SOBHAPUR

CONSULTANT
SECON PRIVATE LIMITED
BANGALORE - 66

VILLAGE: SOBHAPUR
TALUKA:
DISTRICT: BETUL
STATE: MADHYA PRADESH

SCALE	DRAWING NO	REV
1:2000	SECON/NVDA/MAG/FOREST MAP	0

8

LIST OF POINTS

PILLOR NO	LONGITUDE	LATITUDE
AP1	77° 32' 26.8611" E	22° 01' 23.5504" N
AP2	77° 32' 24.3582" E	22° 01' 12.5005" N
AP3	77° 32' 30.5122" E	22° 01' 15.0830" N
AP4	77° 32' 35.9483" E	22° 01' 16.1614" N
AP5	77° 32' 47.6912" E	22° 01' 20.0921" N
AP6	77° 32' 49.3514" E	22° 01' 23.1270" N
AP7	77° 32' 48.7441" E	22° 01' 18.7019" N
AP8	77° 32' 54.3864" E	22° 01' 16.3061" N
AP9	77° 32' 59.2164" E	22° 01' 18.0011" N
AP10	77° 33' 5.4351" E	22° 01' 19.7232" N
AP11	77° 32' 58.6859" E	22° 01' 22.0450" N
AP12	77° 32' 53.7675" E	22° 01' 22.3863" N
AP13	77° 32' 50.8292" E	22° 01' 26.3906" N
AP14	77° 32' 49.9046" E	22° 01' 30.8665" N
AP15	77° 32' 39.3259" E	22° 01' 29.5809" N
AP16	77° 32' 29.4476" E	22° 01' 26.8741" N
AP17	77° 32' 26.9745" E	22° 01' 24.7374" N
AP18	77° 32' 36.2340" E	22° 01' 25.2133" N
AP19	77° 32' 29.0788" E	22° 01' 20.5848" N

Sub-Divisional Officer
Hydrometeorology Sub Divisn No.04
(N.V.D.A.) Hoshangabad (M.P.)

Executive Engineer
Narmada Development Dn. No. 23
Bhopal (M.P.)

AREA STATEMENT

SUY NO	AREA IN HA	REMARKS	LEGEND
1/1/1	25.00	COMPENSATORY AFFORESTATION LAND FOR FOREST DEPARTMENT	AREA= 25.00Ha

CLIENT
NARMADA VALLEY DEVELOPMENT AUTHORITY (NVDA)
BHOPAL, MADHYA PRADESH.

PROJECT
MORAND & GANJAL COMPLEX PROJECT

TITLE
VILLAGE MAP FOR SINGANCHAUDI

CONSULTANT
SECON PRIVATE LIMITED
BANGALORE - 66

VILLAGE: SINGANCHAUDI TALUKA:
DISTRICT: BETUL STATE: MADHYA PRADESH

SCALE	DRAWING NO	REV
1:2000	SECON/NVDA/MAG/FOREST MAP	0

LIST OF POINTS

STATION NO	LATITUDE	LONGITUDE
AP1	78° 04' 24.0817" E	22° 08' 22.5054" N
AP2	78° 04' 21.2805" E	22° 08' 23.3645" N
AP3	78° 04' 20.7636" E	22° 08' 14.0503" N
AP4	78° 04' 34.0862" E	22° 08' 14.1121" N
AP5	78° 04' 35.5015" E	22° 08' 11.6367" N
AP6	78° 04' 35.6141" E	22° 08' 4.0058" N
AP7	78° 04' 43.2334" E	22° 08' 2.3867" N
AP8	78° 04' 45.3966" E	22° 07' 59.8646" N
AP9	78° 04' 48.6152" E	22° 07' 48.6022" N
AP10	78° 04' 50.7484" E	22° 07' 41.5351" N
AP11	78° 04' 55.2121" E	22° 07' 27.1436" N
AP12	78° 04' 36.4243" E	22° 07' 48.1985" N
AP13	78° 04' 36.7898" E	22° 07' 48.4734" N
AP14	78° 04' 43.0318" E	22° 07' 55.3436" N
AP15	78° 04' 33.2485" E	22° 07' 55.3385" N
AP16	78° 04' 36.4355" E	22° 07' 57.2708" N
AP17	78° 04' 35.5347" E	22° 08' 2.0284" N
AP18	78° 04' 27.3817" E	22° 08' 5.7094" N
AP19	78° 04' 25.3886" E	22° 08' 14.1384" N
AP20	78° 04' 24.8172" E	22° 08' 19.8613" N

AREA STATEMENT

SAY NO	AREA IN HA	REMARKS	LEGEND
1	15.000	COMPENSATORY AFFORESTATION LAND FOR FOREST DEPARTMENT	AREA= 15.000Ha
5/1	20.000		AREA= 20.000Ha

CLIENT
NARMADA VALLEY DEVELOPMENT AUTHORITY (NVDA)
BHOPAL, MADHYA PRADESH

PROJECT
MORAND & GANJAL COMPLEX PROJECT

TITLE
VILLAGE MAP FOR SUKADANA

CONSULTANT
SECON PRIVATE LIMITED
BANGALORE - 56

VILLAGE: SUKADANA TALUKA:
DISTRICT: BETUL STATE: MADHYA PRADESH

SCALE	DRAWING NO	REV
1:2000	SECON/NVDA/MAC/FOREST MAP	0

Sub-Divisional Officer,
Hydrometeorology Sub-Division No. 4
(N.V.D.A.) Hoshangabad (M.P.)

Executive Engineer
Narmada Development
Division No 23, BHOPAL

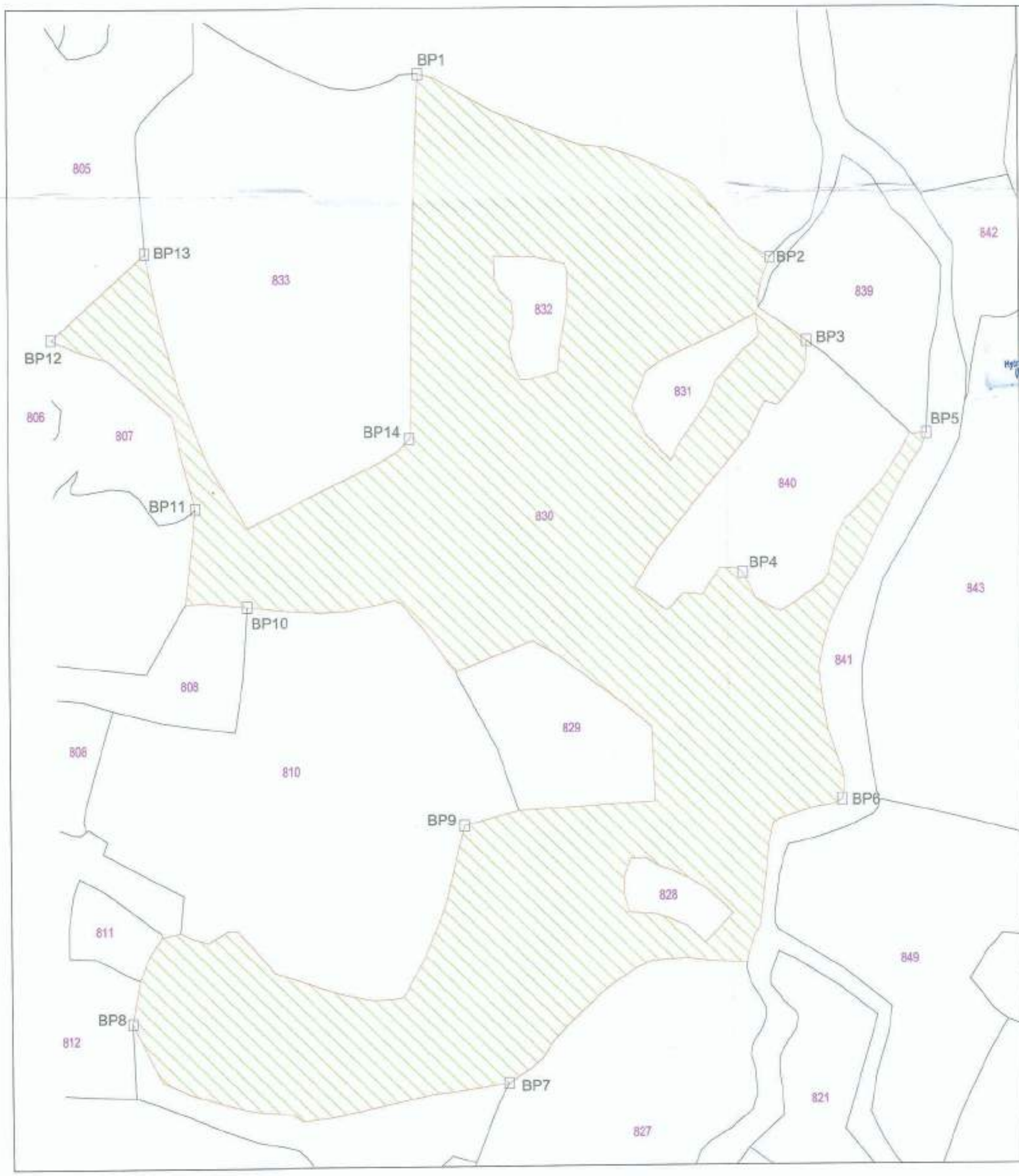

LIST OF POINTS

PILLOR NO	LONGITUDE	LATITUDE
BP1	78° 12' 40.4794" E	21° 54' 30.1964" N
BP2	78° 12' 47.3081" E	21° 54' 26.9891" N
BP3	78° 12' 48.0324" E	21° 54' 25.5116" N
BP4	78° 12' 46.8576" E	21° 54' 21.3557" N
BP5	78° 12' 50.3621" E	21° 54' 23.8925" N
BP6	78° 12' 48.8185" E	21° 54' 17.3323" N
BP7	78° 12' 42.4544" E	21° 54' 12.1778" N
BP8	78° 12' 35.1864" E	21° 54' 13.1546" N
BP9	78° 12' 41.5433" E	21° 54' 16.7793" N
BP10	78° 12' 37.3051" E	21° 54' 20.6289" N
BP11	78° 12' 36.2795" E	21° 54' 22.3590" N
BP12	78° 12' 33.4592" E	21° 54' 25.3380" N
BP13	78° 12' 35.2474" E	21° 54' 26.9022" N
BP14	78° 12' 40.4025" E	21° 54' 23.6659" N

Sub-Divisional Officer
Hydroelectricity Sub Division No.04
(N.V.D.A.) Hoshangabad (M.P.)

Executive Engineer
Narmada Development Dn. No. 23
Bhopal (M.P.)

AREA STATEMENT

SUY NO	AREA IN HA	REMARKS	LEGEND
830	10.00	COMPENSATORY AFFORESTATION LAND FOR FOREST DEPARTMENT	AREA= 10.00Ha

CLIENT
NARMADA VALLEY DEVELOPMENT AUTHORITY (NVDA)
BHOPAL, MADHYA PRADESH.

PROJECT
MORAND & GANJAL COMPLEX PROJECT

TITLE
VILLAGE MAP FOR TIRMAHU

CONSULTANT
SECON PRIVATE LIMITED
BANGALORE - 66

VILLAGE: TIRMAHU TALUKA:
DISTRICT: BETUL STATE: MADHYA PRADESH

SCALE	DRAWING NO	REV
1:2000	SECON/NVDA/MAG/FOREST MAP	0

LIST OF POINTS

PILLOR NO	LONGITUDE	LATITUDE
BP–1	80° 1' 52.7" E	23° 34' 23.7" N
BP–2	80° 1' 49.6" E	23° 34' 21.8" N
BP–3	80° 1' 43.9" E	23° 34' 21.4" N
BP–4	80° 1' 37.7" E	23° 34' 21.7" N
BP–5	80° 1' 32.6" E	23° 34' 21.5" N
BP–6	80° 1' 28.1" E	23° 34' 21.0" N
BP–7	80° 1' 23.2" E	23° 34' 21.1" N
BP–8	80° 1' 18.7" E	23° 34' 20.1" N
BP–9	80° 1' 17.8" E	23° 34' 19.1" N
BP–10	80° 1' 14.3" E	23° 34' 15.7" N
BP–11	80° 1' 11.2" E	23° 34' 15.0" N
BP–12	80° 1' 5.3" E	23° 34' 13.7" N
BP–13	80° 1' 5.4" E	23° 34' 10.1" N
BP–14	80° 1' 8.4" E	23° 34' 7.1" N
BP–15	80° 1' 2.2" E	23° 34' 3.6" N
BP–16	80° 1' 1.7" E	23° 34' 1.1" N
BP–17	80° 1' 1.1" E	23° 34' 0.3" N
BP–18	80° 1' 1.3" E	23° 33' 59.4" N
BP–19	80° 1' 2.4" E	23° 33' 55.5" N
BP–20	80° 1' 5.7" E	23° 33' 48.9" N
BP–21	80° 1' 26.8" E	23° 33' 50.2" N
BP–22	80° 1' 44.8" E	23° 33' 59.7" N
BP–23	80° 1' 48.9" E	23° 34' 1.6" N

AREA STATEMENT

SUY NO	AREA IN HA	REMARKS	LEGEND
136	100.000	COMPENSATORY AFFORESTATION LAND FOR FOREST DEPARTMENT	AREA= 100.000Ha

Executive Engineer
Narmada Development Division No. 23
Narmada Bhavan Bhopal(M.P.)

CLIENT
NARMADA VALLEY DEVELOPMENT AUTHORITY (NVDA)
BHOPAL, MADHYA PRADESH.

PROJECT
MORAND & GANJAL COMPLEX PROJECT

TITLE
VILLAGE MAP FOR BARGUWAN

CONSULTANT
SECON PRIVATE LIMITED
BANGALORE - 66

VILLAGE: BARGUWAN TALUKA:
DISTRICT: BETUL STATE: MADHYA PRADESH

SCALE	DRAWING NO	REV
1:2000	SECON/NVDA/MAG/FOREST MAP	0

31

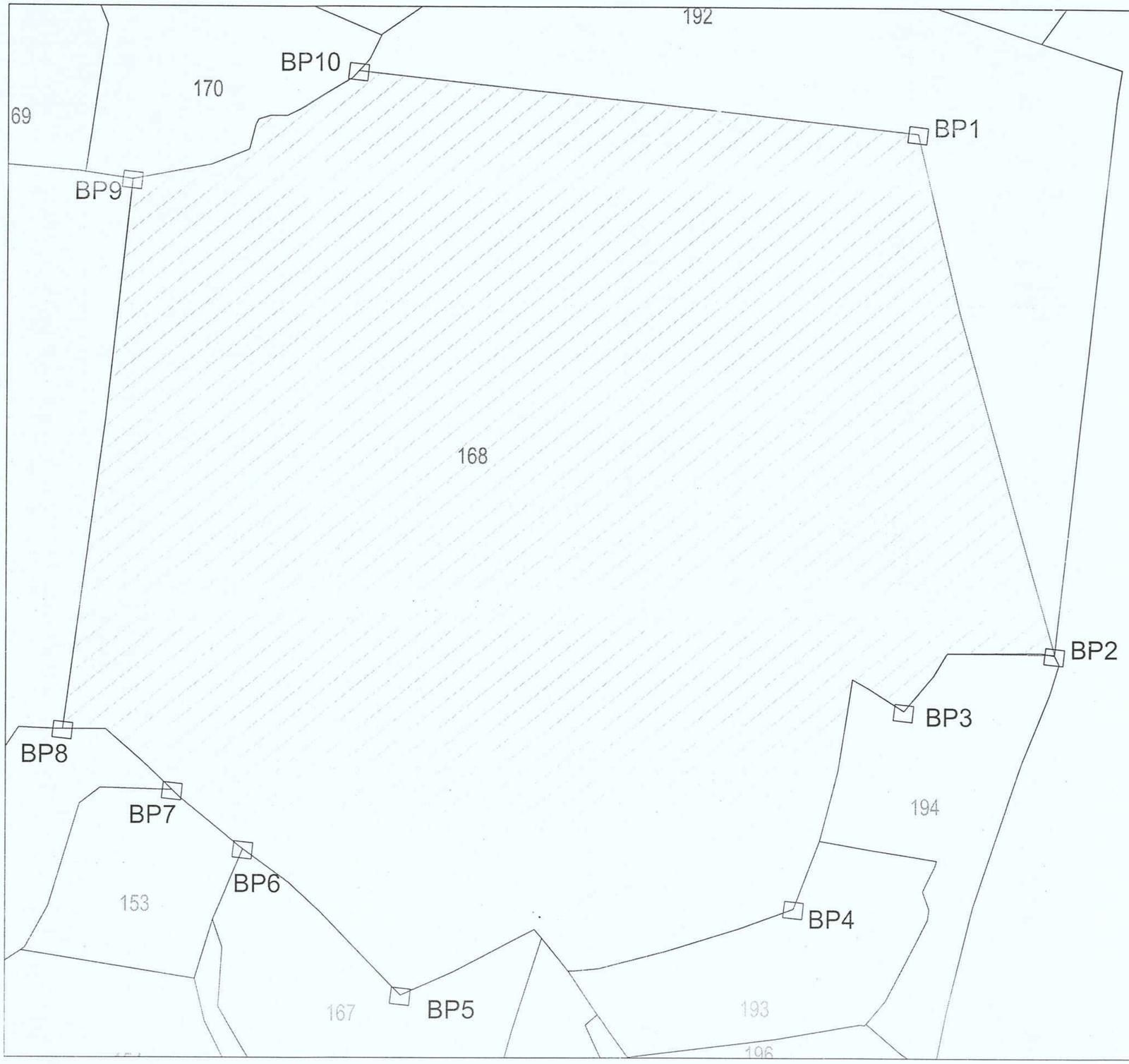

LIST OF POINTS

PILLOR NO	LONGITUDE	LATITUDE
BP-1	80° 13' 0.9" E	23° 33' 12.6" N
BP-2	80° 13' 3.7" E	23° 33' 3.3" N
BP-3	80° 13' 0.8" E	23° 33' 2.3" N
BP-4	80° 12' 58.7" E	23° 32' 58.8" N
BP-5	80° 12' 51.1" E	23° 32' 57.2" N
BP-6	80° 12' 51.1" E	23° 32' 57.2" N
BP-7	80° 12' 46.6" E	23° 33' 0.8" N
BP-8	80° 12' 44.5" E	23° 33' 1.9" N
BP-9	80° 12' 45.7" E	23° 33' 11.7" N
BP-10	80° 12' 50.1" E	23° 33' 13.6" N

AREA STATEMENT

SUY NO	AREA IN HA	REMARKS	LEGEND
168	20.000	COMPENSATORY AFFORESTATION LAND FOR FOREST DEPARTMENT	AREA= 20.000Ha

Executive Engineer
Narmada Development Division No. 23
Narmada Bhavan Bhopal(M.P.)

CLIENT
NARMADA VALLEY DEVELOPMENT AUTHORITY (NVDA)
BHOPAL, MADHYA PRADESH.

PROJECT
MORAND & GANJAL COMPLEX PROJECT

TITLE
VILLAGE MAP FOR KHALRI

CONSULTANT
SECON PRIVATE LIMITED
BANGALORE - 66

VILLAGE: KHALRI
TALUKA:
DISTRICT: BETUL
STATE: MADHYA PRADESH

SCALE	DRAWING NO	REV
1:2000	SECON/NVDA/MAG/FOREST MAP	0

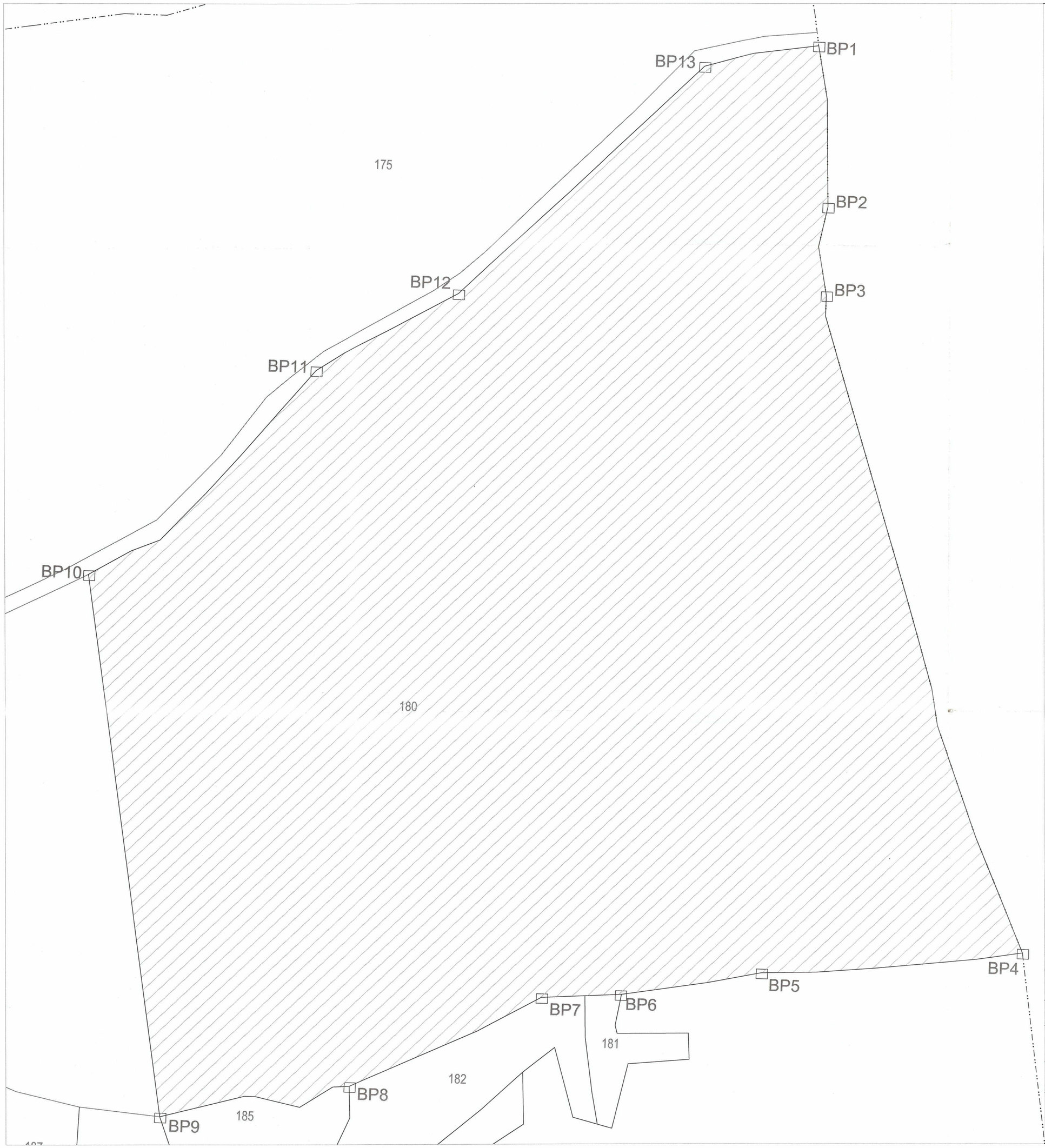

LIST OF POINTS

PILLOR NO	LONGITUDE	LATITUDE
BP-1	80° 8' 41.7" E	23° 10' 35.2" N
BP-2	80° 8' 42.0" E	23° 10' 30.4" N
BP-3	80° 8' 42.0" E	23° 10' 27.7" N
BP-4	80° 8' 48.4" E	23° 10' 8.2" N
BP-5	80° 8' 40.0" E	23° 10' 7.5" N
BP-6	80° 8' 35.5" E	23° 10' 6.9" N
BP-7	80° 8' 32.9" E	23° 10' 6.8" N
BP-8	80° 8' 26.7" E	23° 10' 4.1" N
BP-9	80° 8' 20.6" E	23° 10' 3.2" N
BP-10	80° 8' 18.3" E	23° 10' 19.3" N
BP-11	80° 8' 25.6" E	23° 10' 25.4" N
BP-12	80° 8' 30.1" E	23° 10' 27.7" N
BP-13	80° 8' 38.0" E	23° 10' 34.5" N

AREA STATEMENT

SUY NO	AREA IN HA	REMARKS	LEGEND
180	50.000	COMPENSATORY AFFORESTATION LAND FOR FOREST DEPARTMENT	AREA= 50.000Ha

Executive Engineer
Narmada Development Division No. 23
Narmada Bhavan Bhopal(M.P.)

CLIENT
NARMADA VALLEY DEVELOPMENT AUTHORITY (NVDA)
BHOPAL, MADHYA PRADESH.

PROJECT
MORAND & GANJAL COMPLEX PROJECT

TITLE
VILLAGE MAP FOR KIWLARI

CONSULTANT
SECON PRIVATE LIMITED
BANGALORE - 66

VILLAGE: KIWLARI
TALUKA:
DISTRICT: BETUL
STATE: MADHYA PRADESH

SCALE	DRAWING NO	REV
1:2000	SECON/NVDA/MAG/FOREST MAP	0

LIST OF POINTS

PILLOR NO	LONGITUDE	LATITUDE
AP1	79° 04' 6.6858" E	23° 25' 56.4287" N
AP2	79° 04' 13.9930" E	23° 25' 59.7833" N
AP3	79° 04' 16.1339" E	23° 26' 6.3445" N
AP4	79° 04' 16.1480" E	23° 26' 10.6390" N
AP5	79° 04' 12.5979" E	23° 26' 14.6038" N
AP6	79° 04' 8.1255" E	23° 26' 21.6642" N
AP7	79° 04' 5.0573" E	23° 26' 20.8018" N
AP8	79° 03' 56.4140" E	23° 26' 23.7900" N
AP9	79° 03' 54.8017" E	23° 26' 25.1720" N
AP10	79° 03' 53.3686" E	23° 26' 27.3342" N
AP11	79° 03' 54.5756" E	23° 26' 29.8203" N
AP12	79° 03' 57.7145" E	23° 26' 51.9099" N
AP13	79° 04' 6.7570" E	23° 26' 57.5754" N
AP14	79° 04' 10.5096" E	23° 26' 51.7907" N
AP15	79° 04' 8.3604" E	23° 26' 46.2439" N
AP16	79° 04' 7.6868" E	23° 26' 44.6969" N
AP17	79° 04' 7.5023" E	23° 26' 30.8193" N
AP18	79° 04' 11.3248" E	23° 26' 40.1679" N
AP19	79° 04' 13.9212" E	23° 26' 38.0350" N
AP20	79° 04' 12.1098" E	23° 26' 34.0347" N
AP21	79° 04' 17.9801" E	23° 26' 32.0744" N
AP22	79° 04' 19.6789" E	23° 26' 39.2402" N
AP23	79° 04' 31.0123" E	23° 26' 39.0415" N
AP24	79° 04' 29.5194" E	23° 26' 27.1197" N
AP25	79° 04' 27.8699" E	23° 26' 24.8623" N
AP26	79° 04' 25.1747" E	23° 26' 21.7055" N
AP27	79° 04' 20.9281" E	23° 26' 18.2610" N
AP28	79° 04' 25.3046" E	23° 26' 20.3829" N
AP29	79° 04' 27.5059" E	23° 26' 17.9399" N
AP30	79° 04' 31.0255" E	23° 26' 17.0323" N
AP31	79° 04' 34.6801" E	23° 26' 11.8815" N
AP32	79° 04' 27.7137" E	23° 25' 59.9529" N
AP33	79° 04' 27.0167" E	23° 25' 55.0746" N
AP34	79° 04' 23.4100" E	23° 25' 56.5923" N
AP35	79° 04' 9.9873" E	23° 25' 49.8904" N

AREA STATEMENT

SUY NO	AREA IN HA	REMARKS	LEGEND
181	100	COMPENSATORY AFFORESTATION LAND FOR FOREST DEPARTMENT	AREA= 100 Ha

Executive Engineer
Narmada Development Dn. No. 23
Bhopal (M.P.)

CLIENT
NARMADA VALLEY DEVELOPMENT AUTHORITY (NVDA)
BHOPAL, MADHYA PRADESH.

PROJECT
MORAND & GANJAL COMPLEX PROJECT

TITLE
VILLAGE MAP FOR DONGAR SALAYA

CONSULTANT
SECON PRIVATE LIMITED
BANGALORE - 66

VILLAGE: DONGAR SALAYA TALUKA: DEORI
DISTRICT: SAGAR STATE: MADHYA PRADESH

SCALE	DRAWING NO	REV
1:4000	SECON/NVDA/MAG/FOREST MAP	0

LIST OF POINTS

PILLOR NO	LONGITUDE	LATITUDE
AP1	78° 51' 53.0071"E	23° 30' 29.0804"N
AP2	78° 51' 56.9634"E	23° 30' 32.9417"N
AP3	78° 52' 2.9298"E	23° 30' 48.2965"N
AP4	78° 52' 13.0241"E	23° 30' 46.3184"N
AP5	78° 52' 26.6526"E	23° 30' 42.3769"N
AP6	78° 52' 25.3346"E	23° 30' 33.0851"N
AP7	78° 52' 11.3295"E	23° 30' 32.0821"N

LIST OF POINTS

PILLOR NO	LONGITUDE	LATITUDE
BP1	78° 51' 42.5418"E	23° 30' 52.0579"N
BP2	78° 51' 43.1260"E	23° 30' 59.6673"N
BP3	78° 51' 44.0714"E	23° 31' 2.7362"N
BP4	78° 51' 51.6807"E	23° 31' 1.0498"N
BP5	78° 51' 53.9261"E	23° 30' 55.3165"N
BP6	78° 51' 53.6689"E	23° 30' 51.3321"N
BP7	78° 51' 47.2237"E	23° 30' 38.2975"N

AREA STATEMENT

SUY NO	AREA IN HA	REMARKS	LEGEND
571/1	50.00	COMPENSATORY AFFORESTATION LAND FOR FOREST DEPARTMENT	AREA=50 Ha

Executive Engineer
Narmada Development Dn. No. 23
Bhopal (M.P.)

CLIENT
NARMADA VALLEY DEVELOPMENT AUTHORITY (NVDA)
BHOPAL, MADHYA PRADESH.

PROJECT
MORAND & GANJAL COMPLEX PROJECT

TITLE
VILLAGE MAP FOR JAITPUR KACHCHIYA

CONSULTANT
SECON PRIVATE LIMITED
BANGALORE - 66

VILLAGE: JAITPUR KACHCHIYA
TALUKA: DEORI
DISTRICT: SAGAR
STATE: MADHYA PRADESH

SCALE	DRAWING NO	REV
1:4000	SECON/NVDA/MAG/FOREST MAP	0

LIST OF POINTS

PILLOR NO	LONGITUDE	LATITUDE
AP1	78° 56' 46.6728" E	23° 15' 53.6877" N
AP2	78° 56' 50.8505" E	23° 15' 56.6587" N
AP3	78° 56' 53.4146" E	23° 16' 0.4485" N
AP4	78° 56' 55.7206" E	23° 16' 1.6752" N
AP5	78° 56' 58.1075" E	23° 16' 2.9357" N
AP6	78° 57' 12.0242" E	23° 16' 3.6017" N
AP7	78° 57' 6.7114" E	23° 15' 59.8694" N
AP8	78° 57' 17.1642" E	23° 16' 5.3664" N
AP9	78° 57' 18.2342" E	23° 15' 44.4322" N
AP10	78° 57' 18.2864" E	23° 15' 43.4119" N
AP11	78° 57' 10.1263" E	23° 15' 44.1162" N
AP12	78° 57' 9.8420" E	23° 15' 46.3024" N
AP13	78° 57' 5.6958" E	23° 15' 42.7228" N
AP14	78° 57' 4.1820" E	23° 15' 41.4321" N

LIST OF POINTS

PILLOR NO	LONGITUDE	LATITUDE
BP1	78° 57' 19.5091" E	23° 16' 3.2728" N
BP2	78° 57' 22.3456" E	23° 16' 3.4027" N
BP3	78° 57' 25.6273" E	23° 15' 52.6362" N
BP4	78° 57' 26.8383" E	23° 15' 47.4470" N

LIST OF POINTS

PILLOR NO	LONGITUDE	LATITUDE
CP1	78° 57' 15.9623" E	23° 15' 42.7673" N
CP2	78° 57' 23.2216" E	23° 15' 40.7321" N
CP3	78° 57' 12.5559" E	23° 15' 34.6503" N
CP4	78° 57' 11.4549" E	23° 15' 27.7494" N
CP5	78° 57' 15.2408" E	23° 15' 26.9361" N

LIST OF POINTS

PILLOR NO	LONGITUDE	LATITUDE
DP1	78° 57' 21.2403" E	23° 15' 26.2842" N
DP2	78° 57' 30.8364" E	23° 15' 23.7794" N
DP3	78° 57' 26.6441" E	23° 15' 18.4548" N
DP4	78° 57' 25.0329" E	23° 15' 19.6237" N

Executive Engineer
Narmada Development Dn. No. 23
Bhopal (M.P.)

AREA STATEMENT

SUY NO	AREA IN HA	REMARKS	LEGEND
13	40.110	COMPENSATORY AFFORESTATION LAND FOR FOREST DEPARTMENT	AREA= 40.11 Ha
23	10.920		AREA= 10.92 Ha
100	8.340		AREA= 8.34 Ha
103/1	4.00		AREA= 4.00 Ha

3

CLIENT
NARMADA VALLEY DEVELOPMENT AUTHORITY (NVDA)
BHOPAL, MADHYA PRADESH.

PROJECT
MORAND & GANJAL COMPLEX PROJECT

TITLE
VILLAGE MAP FOR JHIRIYA

CONSULTANT
SECON PRIVATE LIMITED
BANGALORE - 66

VILLAGE: JHIRIYA
TALUKA: DEORI
DISTRICT: SAGAR
STATE: MADHYA PRADESH

SCALE 1:4000
DRAWING NO SECON/NVDA/MAG/FOREST MAP
REV 0

LIST OF POINTS

PILLOR NO	LONGITUDE	LATITUDE
AP-1	79° 08' 18.4032" E	23° 34' 26.4763" N
AP-2	79° 08' 26.1348" E	23° 34' 32.8312" N
AP-3	79° 08' 26.9597" E	23° 34' 32.9064" N
AP-4	79° 08' 27.4165" E	23° 34' 30.5704" N
AP-5	79° 08' 28.8922" E	23° 34' 33.0862" N
AP-6	79° 08' 32.1347" E	23° 34' 30.3519" N
AP-7	79° 08' 35.3292" E	23° 34' 26.7932" N
AP-8	79° 08' 29.7912" E	23° 34' 23.3909" N
AP-9	79° 08' 23.3182" E	23° 34' 20.0030" N
AP-10	79° 08' 18.5883" E	23° 34' 20.0332" N

Executive Engineer
Narmada Development Dn. No. 23
Bhopal (M.P.)

AREA STATEMENT

SUY NO	AREA IN HA	REMARKS	LEGEND
1107	11.33	COMPENSATORY AFFORESTATION LAND FOR FOREST DEPARTMENT	AREA= 11.33Ha

CLIENT
NARMADA VALLEY DEVELOPMENT AUTHORITY (NVDA)
BHOPAL, MADHYA PRADESH.

PROJECT
MORAND & GANJAL COMPLEX PROJECT

TITLE
VILLAGE MAP FOR CHIRARI

CONSULTANT
SECON PRIVATE LIMITED
BANGALORE - 66

VILLAGE: CHIRARI TALUKA: RAHLI
DISTRICT: SAGAR STATE: MADHYA PRADESH

SCALE	DRAWING NO	REV
1:4000	SECON/NVDA/MAG/FOREST MAP	0

8

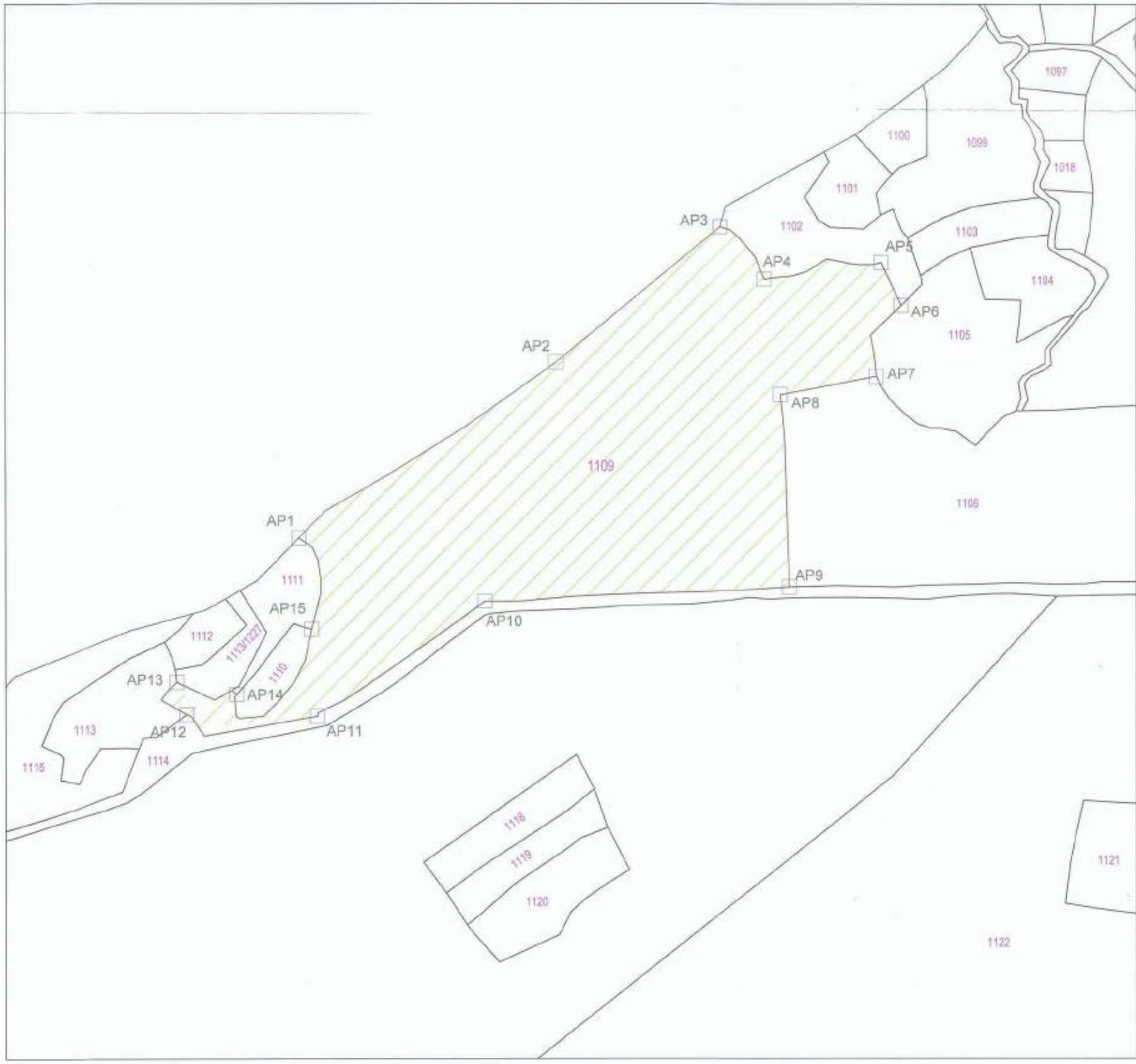

LIST OF POINTS

PILLOR NO	LONGITUDE	LATITUDE
AP-1	79° 07' 45.0577" E	23° 34' 21.2330" N
AP-2	79° 07' 55.2469" E	23° 34' 27.7999" N
AP-3	79° 08' 1.6994" E	23° 34' 32.8282" N
AP-4	79° 08' 3.4884" E	23° 34' 30.9393" N
AP-5	79° 08' 8.1578" E	23° 34' 31.6064" N
AP-6	79° 08' 8.9738" E	23° 34' 30.0371" N
AP-7	79° 08' 8.0244" E	23° 34' 27.4167" N
AP-8	79° 08' 4.1859" E	23° 34' 26.7023" N
AP-9	79° 08' 4.6443" E	23° 34' 19.6702" N
AP-10	79° 07' 52.5303" E	23° 34' 19.0078" N
AP-11	79° 07' 45.8935" E	23° 34' 14.7126" N
AP-12	79° 07' 40.6818" E	23° 34' 14.7259" N
AP-13	79° 07' 40.2683" E	23° 34' 15.9025" N
AP-14	79° 07' 42.6607" E	23° 34' 15.4798" N
AP-14	79° 07' 45.6169" E	23° 34' 17.9030" N

Executive Engineer
Narmada Development Dn. No. 23
Bhopal (M.P.)

AREA STATEMENT

SUY NO	AREA IN HA	REMARKS	LEGEND
1109	20.2	COMPENSATORY AFFORESTATION LAND FOR FOREST DEPARTMENT	AREA= 20.2Ha

CLIENT
NARMADA VALLEY DEVELOPMENT AUTHORITY (NVDA)
BHOPAL, MADHYA PRADESH.

PROJECT
MORAND & GANJAL COMPLEX PROJECT

TITLE
VILLAGE MAP FOR CHIRARI

CONSULTANT
SECON PRIVATE LIMITED
BANGALORE - 66

VILLAGE: CHIRARI TALUKA: RAHLI
DISTRICT: SAGAR STATE: MADHYA PRADESH

SCALE	DRAWING NO	REV
1:4000	SECON/NVDA/MAG/FOREST MAP	0

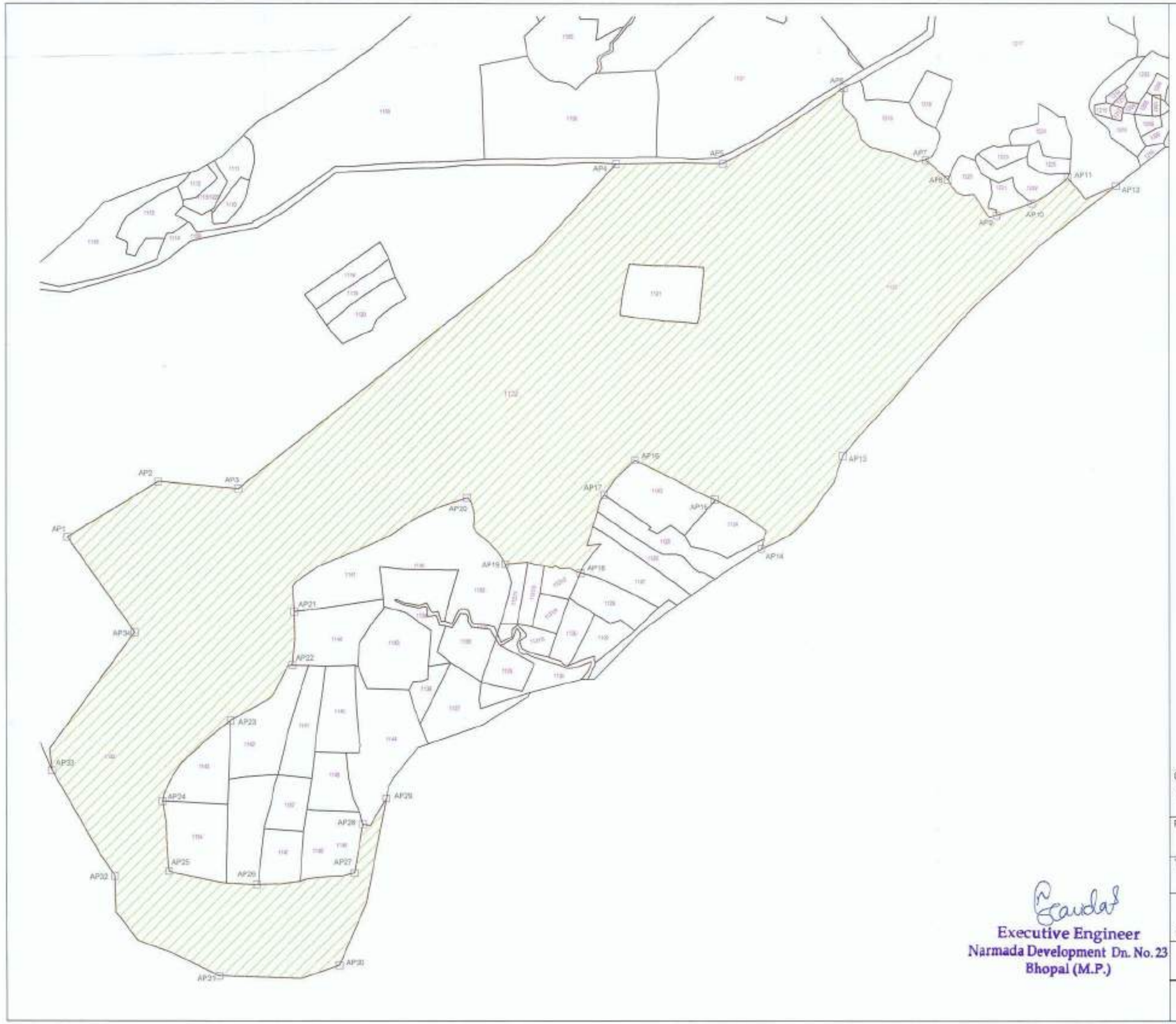

LIST OF POINTS

PILLOR NO	LONGITUDE	LATITUDE
AP-1	79° 07' 31.2294" E	23° 33' 51.1386" N
AP-2	79° 07' 38.5221" E	23° 33' 55.3548" N
AP-3	79° 07' 45.0170" E	23° 33' 54.9129" N
AP-4	79° 08' 46.2503" E	23° 34' 16.0132" N
AP-5	79° 08' 15.3204" E	23° 34' 19.4661" N
AP-6	79° 08' 23.9898" E	23° 34' 19.6158" N
AP-7	79° 08' 33.6734" E	23° 34' 25.3653" N
AP-8	79° 08' 40.3790" E	23° 34' 20.0896" N
AP-9	79° 08' 42.2736" E	23° 34' 18.6544" N
AP-10	79° 08' 49.0743" E	23° 34' 16.9424" N
AP-11	79° 08' 51.9704" E	23° 34' 18.9007" N
AP-12	79° 08' 55.8713" E	23° 34' 18.3403" N
AP-13	79° 08' 33.9872" E	23° 33' 57.9437" N
AP-14	79° 08' 27.4995" E	23° 33' 50.9592" N
AP-15	79° 08' 23.6506" E	23° 33' 54.5831" N
AP-16	79° 08' 17.1525" E	23° 33' 57.4091" N
AP-17	79° 08' 14.6954" E	23° 33' 54.8240" N
AP-18	79° 08' 12.8679" E	23° 33' 48.9793" N
AP-19	79° 08' 6.7688" E	23° 33' 49.5468" N
AP-20	79° 08' 3.5895" E	23° 33' 54.4643" N
AP-21	79° 07' 49.6623" E	23° 33' 45.7962" N
AP-22	79° 07' 49.5647" E	23° 33' 41.8049" N
AP-23	79° 07' 44.6242" E	23° 33' 37.6337" N
AP-24	79° 07' 39.2105" E	23° 33' 31.5240" N
AP-25	79° 07' 39.7845" E	23° 33' 26.3280" N
AP-26	79° 07' 46.9041" E	23° 33' 25.4170" N
AP-27	79° 07' 54.7862" E	23° 33' 26.3651" N
AP-28	79° 07' 55.4319" E	23° 33' 29.9996" N
AP-29	79° 07' 57.2987" E	23° 33' 31.9675" N
AP-30	79° 07' 53.6247" E	23° 33' 19.4758" N
AP-31	79° 07' 43.9249" E	23° 33' 18.5614" N
AP-32	79° 07' 35.3993" E	23° 33' 25.9049" N
AP-33	79° 07' 30.2230" E	23° 33' 33.7272" N
AP-34	79° 07' 36.7596" E	23° 33' 44.1169" N

AREA STATEMENT

SUY NO	AREA IN HA	REMARKS	LEGEND
1122	141.00	COMPENSATORY AFFORESTATION LAND FOR FOREST DEPARTMENT	AREA= 141.00Ho

Executive Engineer
Narmada Development Dn. No. 23
Bhopal (M.P.)

CLIENT
NARMADA VALLEY DEVELOPMENT AUTHORITY (NVDA)
BHOPAL, MADHYA PRADESH.

PROJECT
MORAND & GANJAL COMPLEX PROJECT

TITLE
VILLAGE MAP FOR CHIRARI

CONSULTANT
SECON PRIVATE LIMITED
BANGALORE - 66

VILLAGE: CHIRARI TALUKA: RAHLI
DISTRICT: SAGAR STATE: MADHYA PRADESH

SCALE 1:4000 | DRAWING NO SECON/NVDA/MAG/FOREST MAP | REV 0

1

LIST OF POINTS

PILLOR NO	LONGITUDE	LATITUDE
AP1	79° 08' 29.4801" E	23° 34' 33.2151" N
AP2	79° 08' 29.8671" E	23° 34' 36.3583" N
AP3	79° 08' 30.4306" E	23° 34' 37.6649" N
AP4	79° 08' 32.0842" E	23° 34' 43.2644" N
AP5	79° 08' 39.0947" E	23° 34' 40.7025" N
AP6	79° 08' 38.1406" E	23° 34' 37.9577" N
AP7	79° 08' 42.1540" E	23° 34' 36.6007" N
AP8	79° 08' 40.3904" E	23° 34' 29.7672" N
AP9	79° 08' 35.3292" E	23° 34' 26.7932" N

Executive Engineer
Narmada Development Dn. No. 23
Bhopal (M.P.)

AREA STATEMENT

SUY NO	AREA IN HA	REMARKS	LEGEND
1156/1	10.44	COMPENSATORY AFFORESTATION LAND FOR FOREST DEPARTMENT	AREA= 10.44Ho

CLIENT
NARMADA VALLEY DEVELOPMENT AUTHORITY (NVDA)
BHOPAL, MADHYA PRADESH.

PROJECT
MORAND & GANJAL COMPLEX PROJECT

TITLE
VILLAGE MAP FOR CHIRARI

CONSULTANT
SECON PRIVATE LIMITED
BANGALORE - 66

VILLAGE: CHIRARI TALUKA: RAHLI
DISTRICT: STATE: MADHYA PRADESH

SCALE	DRAWING NO	REV
1:4000	SECON/NVDA/MAG/FOREST MAP	0

LIST OF POINTS

PILLOR NO	LONGITUDE	LATITUDE
AP-1	79° 09' 3.4341" E	23° 34' 22.5200" N
AP-2	79° 09' 5.3508" E	23° 34' 25.4671" N
AP-3	79° 09' 7.5380" E	23° 34' 29.5255" N
AP-4	79° 09' 12.9668" E	23° 34' 25.3018" N
AP-5	79° 09' 8.5147" E	23° 34' 22.5109" N

Executive Engineer
Narmada Development Dn. No. 23
Bhopal (M.P.)

AREA STATEMENT

SUY NO	AREA IN HA	REMARKS	LEGEND
1200	3.18	COMPENSATORY AFFORESTATION LAND FOR FOREST DEPARTMENT	AREA= 3.18Ha

CLIENT
NARMADA VALLEY DEVELOPMENT AUTHORITY (NVDA)
BHOPAL, MADHYA PRADESH.

PROJECT
MORAND & GANJAL COMPLEX PROJECT

TITLE
VILLAGE MAP FOR CHIRARI

CONSULTANT
SECON PRIVATE LIMITED
BANGALORE - 66

VILLAGE: CHIRARI
TALUKA: RAHLI
DISTRICT: SAGAR
STATE: MADHYA PRADESH

SCALE	DRAWING NO	REV
1:4000	SECON/NVDA/MAG/FOREST MAP	0

LIST OF POINTS

PILLOR NO	LONGITUDE	LATITUDE
AP-1	79° 08' 35.0308" E	23° 34' 25.9682" N
AP-2	79° 08' 40.8993" E	23° 34' 29.3901" N
AP-3	79° 08' 41.9001" E	23° 34' 33.8404" N
AP-4	79° 08' 46.2772" E	23° 34' 33.6330" N
AP-5	79° 08' 47.1856" E	23° 34' 41.3995" N
AP-6	79° 08' 44.4325" E	23° 34' 41.7346" N
AP-7	79° 08' 46.8596" E	23° 34' 44.5728" N
AP-8	79° 08' 48.7272" E	23° 34' 39.7867" N
AP-9	79° 08' 49.5221" E	23° 34' 36.3229" N
AP-10	79° 08' 53.3711" E	23° 34' 31.3995" N
AP-11	79° 08' 57.2726" E	23° 34' 29.5928" N
AP-12	79° 08' 53.6950" E	23° 34' 24.7542" N
AP-13	79° 08' 57.8392" E	23° 34' 19.7914" N
AP-14	79° 08' 55.8437" E	23° 34' 18.3198" N
AP-15	79° 08' 53.4196" E	23° 34' 17.3349" N
AP-16	79° 08' 52.1363" E	23° 34' 19.2180" N
AP-17	79° 08' 52.1867" E	23° 34' 20.2751" N
AP-18	79° 08' 51.6719" E	23° 34' 23.4081" N
AP-19	79° 08' 49.5189" E	23° 34' 22.9107" N
AP-20	79° 08' 47.4115" E	23° 34' 21.2190" N
AP-21	79° 08' 44.4692" E	23° 34' 20.0679" N
AP-22	79° 08' 42.2711" E	23° 34' 18.6560" N
AP-23	79° 08' 40.3790" E	23° 34' 20.0896" N
AP-24	79° 08' 41.1494" E	23° 34' 22.4660" N
AP-25	79° 08' 42.5355" E	23° 34' 26.0439" N
AP-26	79° 08' 40.4232" E	23° 34' 26.7361" N
AP-27	79° 08' 39.0352" E	23° 34' 24.3206" N

Executive Engineer
Narmada Development Dn. No. 23
Bhopal (M.P.)

AREA STATEMENT

SUY NO	AREA IN HA	REMARKS	LEGEND
1217	20.53	COMPENSATORY AFFORESTATION LAND FOR FOREST DEPARTMENT	AREA= 20.53Ha

CLIENT
NARMADA VALLEY DEVELOPMENT AUTHORITY (NVDA)
BHOPAL, MADHYA PRADESH.

PROJECT
MORAND & GANJAL COMPLEX PROJECT

TITLE
VILLAGE MAP FOR CHIRARI

CONSULTANT
SECON PRIVATE LIMITED
BANGALORE - 66

VILLAGE: CHIRARI TALUKA: RAHLI
DISTRICT: SAGAR STATE: MADHYA PRADESH

SCALE	DRAWING NO	REV
1:4000	SECON/NVDA/MAG/FOREST MAP	0

LIST OF POINTS

PILLOR NO	LONGITUDE	LATITUDE
AP1	79° 09' 9.4435" E	23° 35' 24.1664" N
AP2	79° 09' 12.0912" E	23° 35' 30.6732" N
AP3	79° 09' 15.4576" E	23° 35' 35.8713" N
AP4	79° 09' 20.9143" E	23° 35' 35.2412" N
AP5	79° 09' 22.4839" E	23° 35' 33.4752" N
AP6	79° 09' 24.5515" E	23° 35' 31.5292" N
AP7	79° 09' 20.0420" E	23° 35' 24.9484" N
AP8	79° 09' 16.4692" E	23° 35' 17.8062" N
AP9	79° 09' 13.4027" E	23° 35' 21.5643" N

LIST OF POINTS

PILLOR NO	LONGITUDE	LATITUDE
BP1	79° 09' 25.3594" E	23° 35' 22.6051" N
BP2	79° 09' 28.2203" E	23° 35' 25.5337" N
BP3	79° 09' 29.9311" E	23° 35' 22.5394" N
BP4	79° 09' 35.7797" E	23° 35' 17.3049" N
BP5	79° 09' 32.7502" E	23° 35' 17.4153" N
BP6	79° 09' 30.1527" E	23° 35' 17.6569" N
BP7	79° 09' 26.8636" E	23° 35' 19.1054" N

AREA STATEMENT

SUY NO	AREA IN HA	REMARKS	LEGEND
275	12.44	COMPENSATORY AFFORESTATION LAND FOR FOREST DEPARTMENT	AREA= 12.44Ha
332/1	3.2	COMPENSATORY AFFORESTATION LAND FOR FOREST DEPARTMENT	AREA= 3.2Ha

CLIENT
NARMADA VALLEY DEVELOPMENT AUTHORITY (NVDA)
BHOPAL, MADHYA PRADESH.

PROJECT
MORAND & GANJAL COMPLEX PROJECT

TITLE
VILLAGE MAP FOR CHIRARI

CONSULTANT
SECON PRIVATE LIMITED
BANGALORE - 66

VILLAGE: CHIRARI TALUKA: RAHLI
DISTRICT: SAGAR STATE: MADHYA PRADESH

SCALE	DRAWING NO	REV
1:4000	SECON/NVDA/MAG/FOREST MAP	0

5

Executive Engineer
Narmada Development Dn. No. 23
Bhopal (M.P.)

LIST OF POINTS

PILLOR NO	LONGITUDE	LATITUDE
AP1	79° 09' 9.4352" E	23° 34' 29.4353" N
AP2	79° 09' 15.7609" E	23° 34' 33.3540" N
AP3	79° 09' 16.1236" E	23° 34' 38.7190" N
AP4	79° 09' 12.0427" E	23° 34' 44.5216" N
AP5	79° 09' 14.1945" E	23° 34' 46.4810" N
AP6	79° 09' 16.3129" E	23° 34' 46.0108" N
AP7	79° 09' 25.3838" E	23° 34' 48.4674" N
AP8	79° 09' 27.1248" E	23° 34' 48.4822" N
AP9	79° 09' 27.6734" E	23° 34' 49.9612" N
AP10	79° 09' 28.6879" E	23° 34' 51.5901" N
AP11	79° 09' 29.6355" E	23° 34' 55.4619" N
AP12	79° 09' 33.1718" E	23° 34' 56.5515" N
AP13	79° 09' 36.5043" E	23° 34' 57.5973" N
AP14	79° 09' 39.1431" E	23° 34' 57.5701" N
AP15	79° 09' 40.6483" E	23° 34' 57.5258" N
AP16	79° 09' 45.3243" E	23° 34' 54.0100" N
AP17	79° 09' 41.7831" E	23° 34' 49.6915" N
AP18	79° 09' 33.1920" E	23° 34' 46.8420" N
AP19	79° 09' 25.4289" E	23° 34' 34.1459" N
AP20	79° 09' 17.3061" E	23° 34' 31.6824" N
AP21	79° 09' 18.2280" E	23° 34' 33.4435" N
AP22	79° 09' 16.8586" E	23° 34' 30.7435" N
AP23	79° 09' 12.9870" E	23° 34' 29.1316" N
	79° 09' 11.4016" E	23° 34' 27.6389" N

Executive Engineer
Narmada Development Dn. No. 23
Bhopal (M.P.)

AREA STATEMENT

SUY NO	AREA IN HA	REMARKS	LEGEND
372	27.81	COMPENSATORY AFFORESTATION LAND FOR FOREST DEPARTMENT	AREA= 27.81Ha

CLIENT
NARMADA VALLEY DEVELOPMENT AUTHORITY (NVDA)
BHOPAL, MADHYA PRADESH.

PROJECT
MORAND & GANJAL COMPLEX PROJECT

TITLE
VILLAGE MAP FOR CHIRARI

CONSULTANT
SECON PRIVATE LIMITED
BANGALORE - 86

VILLAGE: CHIRARI TALUKA: RAHLI
DISTRICT: SAGAR STATE: MADHYA PRADESH

SCALE	DRAWING NO	REV
1:4000	SECON/NVDA/MAG/FOREST MAP	0

7

LIST OF POINTS

PILLOR NO	LONGITUDE	LATITUDE
AP1	79° 08' 52.3102" E	23° 34' 50.4548" N
AP2	79° 08' 57.2373" E	23° 34' 56.5080" N
AP3	79° 08' 57.8180" E	23° 34' 53.1525" N
AP4	79° 09' 2.7732" E	23° 34' 53.8798" N
AP5	79° 09' 4.9015" E	23° 34' 53.7170" N
AP6	79° 09' 4.6453" E	23° 34' 47.4385" N
AP7	79° 09' 2.5219" E	23° 34' 46.0958" N
AP8	79° 09' 2.4177" E	23° 34' 49.6062" N
AP9	79° 08' 59.2022" E	23° 34' 49.4320" N
AP10	79° 08' 59.1924" E	23° 34' 45.2295" N
AP11	79° 08' 58.3477" E	23° 34' 45.9070" N
AP12	79° 08' 56.7994" E	23° 34' 44.6263" N
AP13	79° 08' 59.5250" E	23° 34' 41.7819" N
AP14	79° 08' 59.0756" E	23° 34' 40.2992" N
AP15	79° 08' 54.2528" E	23° 34' 45.6501" N
AP16	79° 08' 55.2703" E	23° 34' 48.3434" N

Executive Engineer
Nada Development Dn. No. 23
Bhopal (M.P.)

AREA STATEMENT

SUY NO	AREA IN HA	REMARKS	LEGEND
446/1	6.9	COMPENSATORY AFFORESTATION LAND FOR FOREST DEPARTMENT	AREA= 6.9Ho

CLIENT
NARMADA VALLEY DEVELOPMENT AUTHORITY (NVDA)
BHOPAL, MADHYA PRADESH.

PROJECT
MORAND & GANJAL COMPLEX PROJECT

TITLE
VILLAGE MAP FOR CHIRARI

CONSULTANT
SECON PRIVATE LIMITED
BANGALORE - 66

VILLAGE: CHIRARI TALUKA: RAHLI
DISTRICT: SAGAR STATE: MADHYA PRADESH

SCALE	DRAWING NO	REV
1:4000	SECON/NVDA/MAG/FOREST MAP	0

2

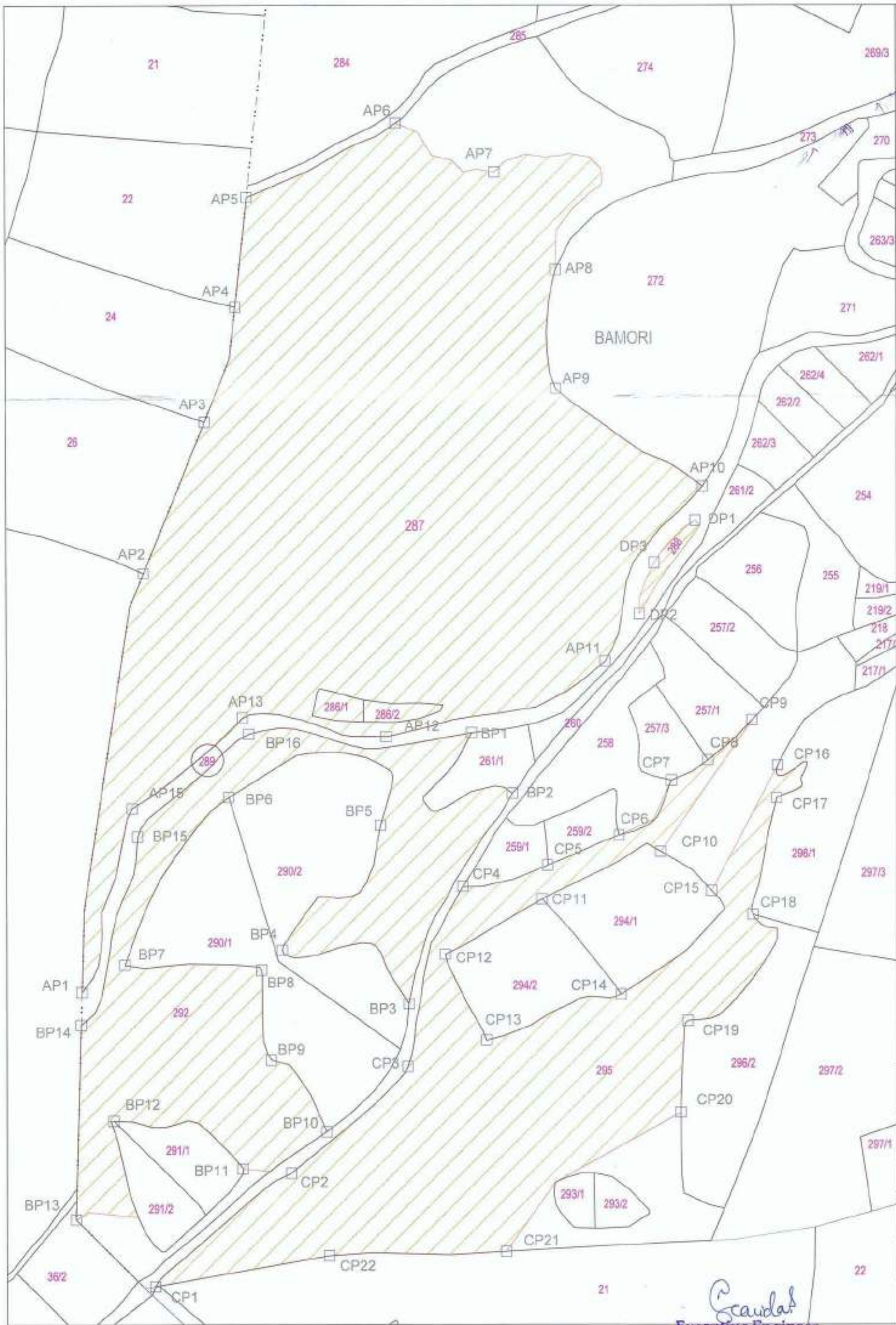

LIST OF POINTS

PILLOR NO	LONGITUDE	LATITUDE
AP1	78° 44' 51.1349" E	23° 29' 28.7736" N
AP2	78° 44' 53.4199" E	23° 29' 44.5615" N
AP3	78° 44' 55.8485" E	23° 29' 50.3009" N
AP4	78° 44' 57.0481" E	23° 29' 54.6889" N
AP5	78° 44' 57.4543" E	23° 29' 58.8005" N
AP6	78° 45' 3.5113" E	23° 30' 1.6642" N
AP7	78° 45' 7.5911" E	23° 29' 59.8917" N
AP8	78° 45' 10.1401" E	23° 29' 56.2685" N
AP9	78° 45' 10.2172" E	23° 29' 51.7802" N
AP10	78° 45' 16.2957" E	23° 29' 48.1595" N
AP11	78° 45' 12.3946" E	23° 29' 41.5074" N
AP12	78° 45' 3.4716" E	23° 29' 38.5600" N
AP13	78° 44' 57.5776" E	23° 29' 39.1919" N
AP14	78° 44' 53.0817" E	23° 29' 35.7188" N

LIST OF POINTS

PILLOR NO	LONGITUDE	LATITUDE
BP1	78° 45' 6.9690" E	23° 29' 38.7521" N
BP2	78° 45' 8.6720" E	23° 29' 36.4905" N
BP3	78° 45' 4.5535" E	23° 29' 28.5161" N
BP4	78° 44' 59.3379" E	23° 29' 30.4550" N
BP5	78° 45' 3.2894" E	23° 29' 35.2159" N
BP6	78° 44' 57.0627" E	23° 29' 36.1905" N
BP7	78° 44' 52.8730" E	23° 29' 29.8179" N
BP8	78° 44' 58.5049" E	23° 29' 29.6984" N
BP9	78° 44' 58.9553" E	23° 29' 26.3226" N
BP10	78° 45' 1.2585" E	23° 29' 23.6567" N
BP11	78° 44' 57.8502" E	23° 29' 22.2043" N
BP12	78° 44' 52.5216" E	23° 29' 23.9440" N
BP13	78° 44' 51.0347" E	23° 29' 20.2103" N
BP14	78° 44' 51.1205" E	23° 29' 27.5454" N
BP15	78° 44' 53.3239" E	23° 29' 34.6585" N
BP16	78° 44' 57.8410" E	23° 29' 38.5834" N

LIST OF POINTS

PILLOR NO	LONGITUDE	LATITUDE
CP1	78° 44' 54.3358" E	23° 29' 17.7341" N
CP2	78° 44' 59.8355" E	23° 29' 22.0662" N
CP3	78° 45' 4.5420" E	23° 29' 26.1504" N
CP4	78° 45' 6.6987" E	23° 29' 32.9659" N
CP5	78° 45' 10.1660" E	23° 29' 33.8094" N
CP6	78° 45' 13.0679" E	23° 29' 34.9762" N
CP7	78° 45' 15.1965" E	23° 29' 37.0802" N
CP8	78° 45' 16.6850" E	23° 29' 37.8709" N
CP9	78° 45' 18.4615" E	23° 29' 39.3954" N
CP10	78° 45' 14.8049" E	23° 29' 34.3897" N
CP11	78° 45' 9.9455" E	23° 29' 32.5290" N
CP12	78° 45' 6.0185" E	23° 29' 30.3911" N
CP13	78° 45' 7.7552" E	23° 29' 27.1872" N
CP14	78° 45' 13.2714" E	23° 29' 28.9972" N
CP15	78° 45' 16.9097" E	23° 29' 32.9453" N
CP16	78° 45' 19.5481" E	23° 29' 37.7186" N
CP17	78° 45' 19.5247" E	23° 29' 36.4862" N
CP18	78° 45' 18.6150" E	23° 29' 32.0760" N
CP19	78° 45' 16.0062" E	23° 29' 28.0405" N
CP20	78° 45' 15.7751" E	23° 29' 24.5850" N
CP21	78° 45' 8.6830" E	23° 29' 19.2449" N
CP22	78° 45' 1.4440" E	23° 29' 18.9851" N

LIST OF POINTS

PILLOR NO	LONGITUDE	LATITUDE
DP1	78° 45' 16.0167" E	23° 29' 46.8771" N
DP2	78° 45' 13.7892" E	23° 29' 43.3295" N
DP3	78° 45' 14.3613" E	23° 29' 45.2598" N

AREA STATEMENT

SUY NO	AREA IN HA	REMARKS	LEGEND
287	32.22	COMPENSATORY AFFORESTATION LAND FOR FOREST DEPARTMENT	AREA= 32.22Ha
288	0.11		AREA= 0.11Ha
292	9.70		AREA= 9.70Ha
295	13.21		AREA= 13.21Ha

CLIENT
NARMADA VALLEY DEVELOPMENT AUTHORITY (NVDA)
BHOPAL, MADHYA PRADESH.

PROJECT
MORAND & GANJAL COMPLEX PROJECT

TITLE
VILLAGE MAP FOR BAMHORI

CONSULTANT
SECON PRIVATE LIMITED
BANGALORE - 66

VILLAGE: BAMHORI
TALUKA: KESLI
DISTRICT: SAGAR
STATE: MADHYA PRADESH

SCALE	DRAWING NO	REV
1:4000	SECON/NVDA/MAG/FOREST MAP	0

Executive Engineer
Narmada Development Dn. No. 23
Bhopal (M.P.)

3

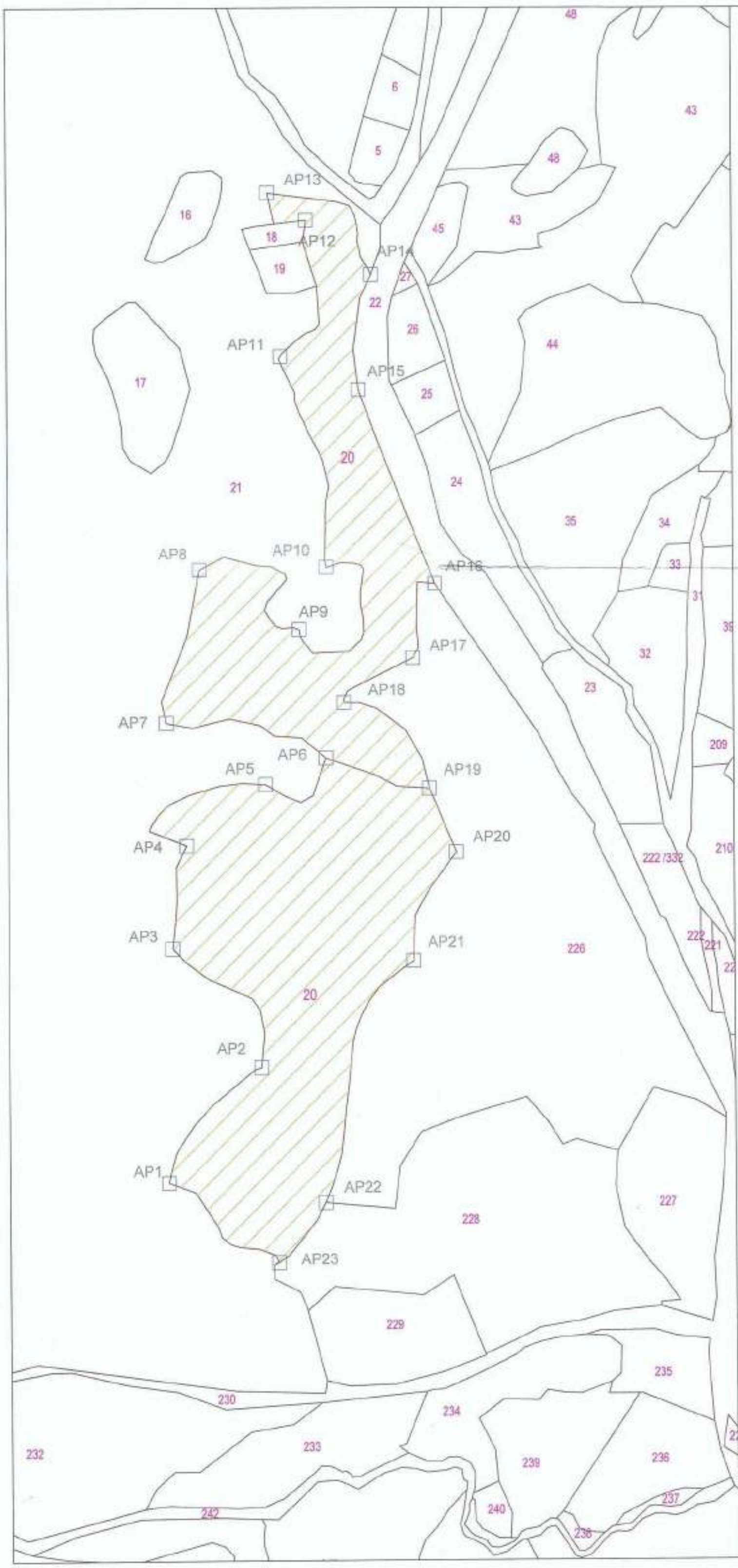

LIST OF POINTS

PILLOR NO	LONGITUDE	LATITUDE
AP1	78° 44' 40.4760" E	23° 33' 36.4013" N
AP2	78° 44' 43.9781" E	23° 33' 40.4964" N
AP3	78° 44' 40.5246" E	23° 33' 44.6516" N
AP4	78° 44' 41.0096" E	23° 33' 48.2823" N
AP5	78° 44' 44.0114" E	23° 33' 50.4577" N
AP6	78° 44' 46.3254" E	23° 33' 51.4184" N
AP7	78° 44' 40.1885" E	23° 33' 52.5737" N
AP8	78° 44' 41.3884" E	23° 33' 58.0137" N
AP9	78° 44' 46.9918" E	23° 33' 53.3845" N
AP10	78° 44' 45.2413" E	23° 33' 55.9270" N
AP11	78° 44' 44.3992" E	23° 34' 5.5547" N
AP12	78° 44' 45.3223" E	23° 34' 10.3722" N
AP13	78° 44' 43.8228" E	23° 34' 11.3093" N
AP14	78° 44' 47.8409" E	23° 34' 8.4884" N
AP15	78° 44' 47.4062" E	23° 34' 4.4306" N
AP16	78° 44' 46.2485" E	23° 33' 58.1524" N
AP17	78° 44' 50.4218" E	23° 33' 57.6208" N
AP18	78° 44' 49.6121" E	23° 33' 54.9895" N
AP19	78° 44' 50.3042" E	23° 33' 50.4049" N
AP20	78° 44' 51.3760" E	23° 33' 48.1821" N
AP21	78° 44' 49.7648" E	23° 33' 44.3326" N
AP22	78° 44' 46.4903" E	23° 33' 35.7758" N
AP23	78° 44' 44.7191" E	23° 33' 33.6412" N

AREA STATEMENT

SUY NO	AREA IN HA	REMARKS	LEGEND
20	5.32	COMPENSATORY AFFORESTATION LAND FOR FOREST DEPARTMENT	AREA= 5.32Ha

Executive Engineer
Narmada Development Dn. No. 23
Bhopal (M.P.)

CLIENT
NARMADA VALLEY DEVELOPMENT AUTHORITY (NVDA)
BHOPAL, MADHYA PRADESH.

PROJECT
MORAND & GANJAL COMPLEX PROJECT

TITLE
VILLAGE MAP FOR BHUHARA

CONSULTANT
SECON PRIVATE LIMITED
BANGALORE - 66

VILLAGE: BHUHARA TALUKA: KESLI
DISTRICT: SAGAR STATE: MADHYA PRADESH

SCALE	DRAWING NO	REV
1:4000	SECON/NVDA/MAG/FOREST MAP	0

1

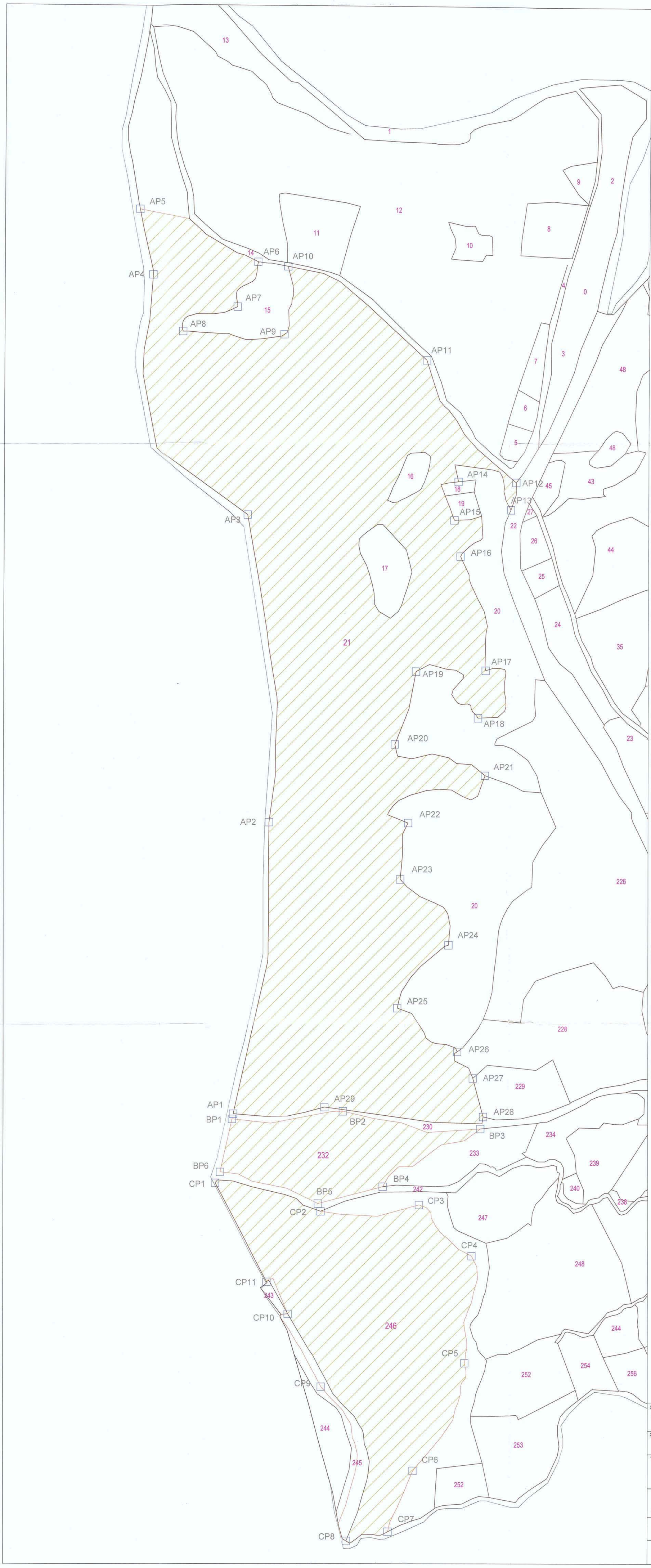

LIST OF POINTS

PILLOR NO	LONGITUDE	LATITUDE
AP1	78° 44' 29.1272" E	23° 33' 29.4168" N
AP2	78° 44' 31.2949" E	23° 33' 48.1725" N
AP3	78° 44' 29.4147" E	23° 34' 7.8532" N
AP4	78° 44' 22.4479" E	23° 34' 23.1599" N
AP5	78° 44' 21.4422" E	23° 34' 27.3197" N
AP6	78° 44' 29.8013" E	23° 34' 24.0785" N
AP7	78° 44' 28.4134" E	23° 34' 21.1796" N
AP8	78° 44' 24.6215" E	23° 34' 19.5413" N
AP9	78° 44' 31.7271" E	23° 34' 19.4715" N
AP10	78° 44' 31.8934" E	23° 34' 23.8226" N
AP11	78° 44' 41.7264" E	23° 34' 17.9966" N
AP12	78° 44' 48.1860" E	23° 34' 10.2420" N
AP13	78° 44' 47.8425" E	23° 34' 8.4882" N
AP14	78° 44' 44.1095" E	23° 34' 10.2221" N
AP15	78° 44' 43.8773" E	23° 34' 7.7645" N
AP16	78° 44' 44.3437" E	23° 34' 5.4519" N
AP17	78° 44' 46.2501" E	23° 33' 58.1522" N
AP18	78° 44' 45.7721" E	23° 33' 55.1071" N
AP19	78° 44' 41.3900" E	23° 33' 58.0135" N
AP20	78° 44' 39.9919" E	23° 33' 53.3269" N
AP21	78° 44' 46.3270" E	23° 33' 51.4182" N
AP22	78° 44' 41.0202" E	23° 33' 48.2855" N
AP23	78° 44' 40.5262" E	23° 33' 44.6514" N
AP24	78° 44' 43.9797" E	23° 33' 40.4961" N
AP25	78° 44' 40.4776" E	23° 33' 36.4011" N
AP26	78° 44' 44.7207" E	23° 33' 33.6410" N
AP27	78° 44' 45.8422" E	23° 33' 31.9532" N
AP28	78° 44' 46.6047" E	23° 33' 29.4907" N
AP29	78° 44' 36.8049" E	23° 33' 29.6947" N

LIST OF POINTS

PILLOR NO	LONGITUDE	LATITUDE
BP1	78° 44' 29.0521" E	23° 33' 29.0870" N
BP2	78° 44' 35.5065" E	23° 33' 29.9427" N
BP3	78° 44' 46.4298" E	23° 33' 28.7183" N
BP4	78° 44' 39.6729" E	23° 33' 24.9019" N
BP5	78° 44' 35.3611" E	23° 33' 23.2497" N
BP6	78° 44' 28.2756" E	23° 33' 25.6757" N

LIST OF POINTS

PILLOR NO	LONGITUDE	LATITUDE
CP1	78° 44' 27.9517" E	23° 33' 24.9672" N
CP2	78° 44' 35.1657" E	23° 33' 23.7434" N
CP3	78° 44' 42.2327" E	23° 33' 23.7690" N
CP4	78° 44' 45.9642" E	23° 33' 20.5433" N
CP5	78° 44' 45.5932" E	23° 33' 13.6441" N
CP6	78° 44' 42.1008" E	23° 33' 6.6615" N
CP7	78° 44' 40.4238" E	23° 33' 2.7249" N
CP8	78° 44' 37.5254" E	23° 33' 2.0880" N
CP9	78° 44' 35.5810" E	23° 33' 11.9672" N
CP10	78° 44' 33.1910" E	23° 33' 16.6163" N
CP11	78° 44' 31.6695" E	23° 33' 18.6647" N

AREA STATEMENT

SUY NO	AREA IN HA	REMARKS	LEGEND
21	78.83	COMPENSATORY AFFORESTATION LAND FOR FOREST DEPARTMENT	AREA= 78.83Ha
232	5.90		AREA= 5.90Ha
246	18.00		AREA= 18.00Ha

Executive Engineer
Narmada Development Dn. No. 23
Bhopal (M.P.)

CLIENT
NARMADA VALLEY DEVELOPMENT AUTHORITY (NVDA)
BHOPAL, MADHYA PRADESH.

PROJECT
MORAND & GANJAL COMPLEX PROJECT

TITLE
VILLAGE MAP FOR BHUHARA

CONSULTANT
SECON PRIVATE LIMITED
BANGALORE - 66

VILLAGE: BHUHARA
TALUKA: KESLI
DISTRICT: SAGAR
STATE: MADHYA PRADESH

SCALE 1:4000
DRAWING NO SECON/NVDA/MAG/FOREST MAP
REV 0

2

LIST OF POINTS

PILLOR NO	LONGITUDE	LATITUDE
AP1	78° 44' 23.4569" E	23° 29' 11.0067" N
AP2	78° 44' 24.1784" E	23° 29' 24.2636" N
AP3	78° 44' 26.3078" E	23° 29' 33.4994" N
AP4	78° 44' 29.5351" E	23° 29' 29.4641" N
AP5	78° 44' 36.2759" E	23° 29' 26.8317" N
AP6	78° 44' 41.0242" E	23° 29' 33.4611" N
AP7	78° 44' 35.5729" E	23° 29' 34.7342" N
AP8	78° 44' 39.4348" E	23° 29' 41.5611" N
AP9	78° 44' 44.7749" E	23° 29' 46.9078" N
AP10	78° 44' 53.4200" E	23° 29' 44.5615" N
AP11	78° 44' 51.1349" E	23° 29' 28.7736" N
AP12	78° 44' 51.0482" E	23° 29' 21.3754" N
AP13	78° 44' 46.3304" E	23° 29' 15.5827" N
AP14	78° 44' 36.6893" E	23° 29' 13.5415" N

Executive Engineer
Narmada Development Dn. No. 23
Bhopal (M.P.)

AREA STATEMENT

SUY NO	AREA IN HA	REMARKS	LEGEND
31/1	43.10	COMPENSATORY AFFORESTATION LAND FOR FOREST DEPARTMENT	AREA= 43.10Ha

CLIENT
NARMADA VALLEY DEVELOPMENT AUTHORITY (NVDA)
BHOPAL, MADHYA PRADESH.

PROJECT
MORAND & GANJAL COMPLEX PROJECT

TITLE
VILLAGE MAP FOR CHAKVILEKI

CONSULTANT
SECON PRIVATE LIMITED
BANGALORE - 66

VILLAGE: CHAKVILEKI TALUKA: KESLI
DISTRICT: SAGAR STATE: MADHYA PRADESH

SCALE	DRAWING NO	REV
1:4000	SECON/NVDA/MAG/FOREST MAP	0

LIST OF POINTS

PILLAR NO	LONGITUDE	LATITUDE
AP1	78° 44' 46.3666" E	23° 28' 33.9724" N
AP2	78° 44' 49.5882" E	23° 28' 42.7397" N
AP3	78° 44' 55.9085" E	23° 28' 41.9184" N
AP4	78° 44' 51.8788" E	23° 28' 51.3658" N
AP5	78° 45' 1.7026" E	23° 28' 52.3368" N
AP6	78° 45' 2.5539" E	23° 28' 43.1366" N
AP7	78° 45' 4.0560" E	23° 28' 33.6851" N
AP8	78° 44' 55.6799" E	23° 28' 33.8213" N

Executive Engineer
Narmada Development Dn. No. 23
Bhopal (M.P.)

AREA STATEMENT

SUY NO	AREA IN HA	REMARKS	LEGEND
71	18.09	COMPENSATORY AFFORESTATION LAND FOR FOREST DEPARTMENT	AREA= 18.09Ha

CLIENT
NARMADA VALLEY DEVELOPMENT AUTHORITY (NVDA)
BHOPAL, MADHYA PRADESH.

PROJECT
MORAND & GANJAL COMPLEX PROJECT

TITLE
VILLAGE MAP FOR CHAKVILEKI

CONSULTANT
SECON PRIVATE LIMITED
BANGALORE - 66

VILLAGE: CHAKVILEKI TALUKA: KESLI
DISTRICT: SAGAR STATE: MADHYA PRADESH

SCALE	DRAWING NO	REV
1:4000	SECON/NVDA/MAG/FOREST MAP	0

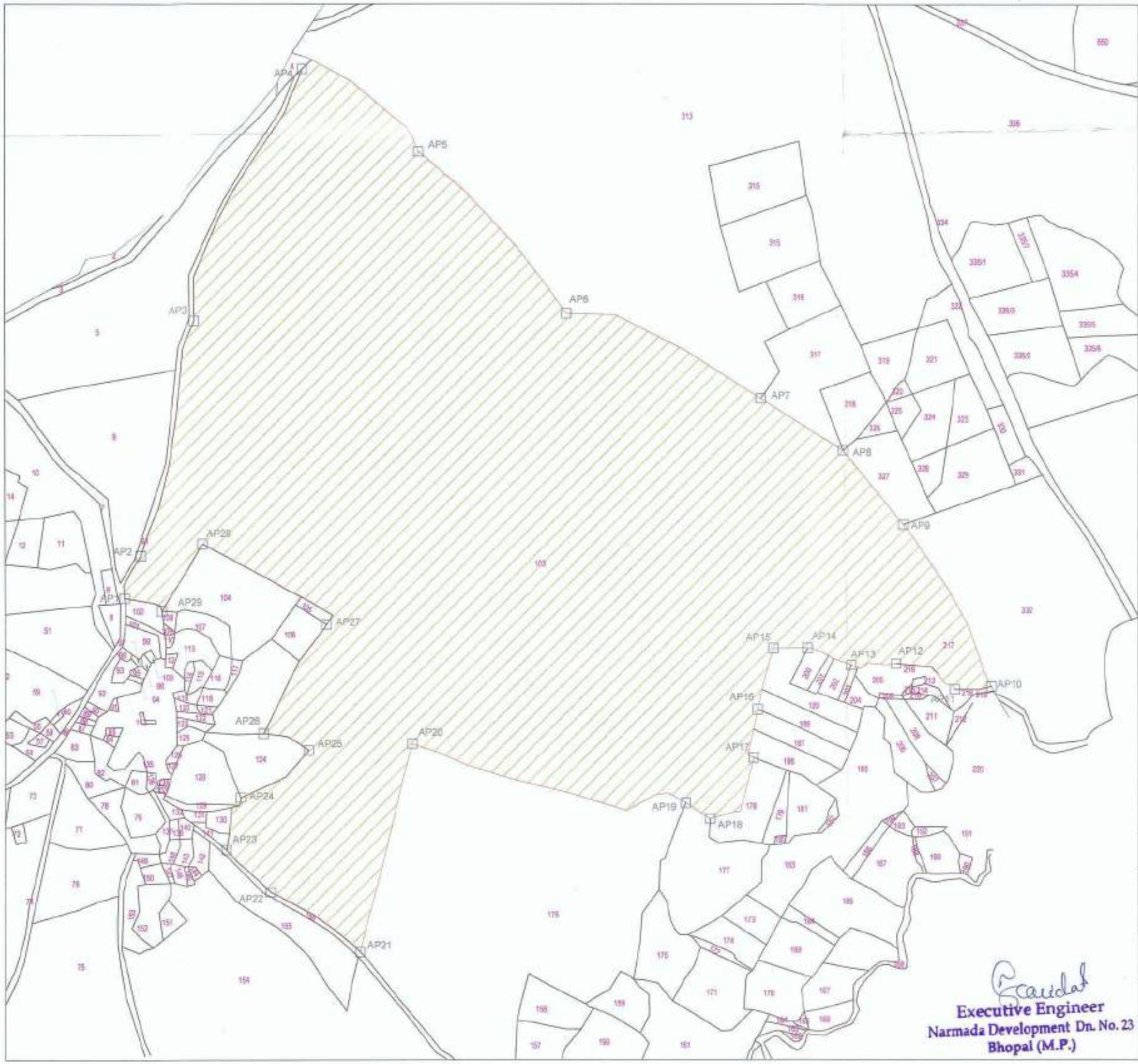

Executive Engineer
Narmada Development Dn. No. 23
Bhopal (M.P.)

LIST OF POINTS

PILLOR NO	LONGITUDE	LATITUDE
AP1	78° 51' 34.0119" E	23° 28' 13.5728" N
AP2	78° 51' 34.9380" E	23° 28' 15.9003" N
AP3	78° 51' 37.9392" E	23° 28' 28.7968" N
AP4	78° 51' 44.1959" E	23° 28' 42.7266" N
AP5	78° 51' 51.1875" E	23° 28' 38.2499" N
AP6	78° 52' 0.1238" E	23° 28' 29.5117" N
AP7	78° 52' 11.8017" E	23° 28' 24.9936" N
AP8	78° 52' 16.7452" E	23° 28' 22.1927" N
AP9	78° 52' 20.4250" E	23° 28' 18.1801" N
AP10	78° 52' 25.7996" E	23° 28' 9.3814" N
AP11	78° 52' 23.6154" E	23° 28' 9.1829" N
AP12	78° 52' 20.0992" E	23° 28' 10.5543" N
AP13	78° 52' 17.4254" E	23° 28' 10.4541" N
AP14	78° 52' 14.7911" E	23° 28' 11.3454" N
AP15	78° 52' 12.7495" E	23° 28' 11.3062" N
AP16	78° 52' 11.8765" E	23° 28' 7.9390" N
AP17	78° 52' 11.6788" E	23° 28' 5.2850" N
AP18	78° 52' 9.1232" E	23° 28' 1.9153" N
AP19	78° 52' 7.6467" E	23° 28' 2.7616" N
AP20	78° 51' 51.3077" E	23° 28' 5.7776" N
AP21	78° 51' 48.3586" E	23° 27' 54.3319" N
AP22	78° 51' 42.9440" E	23° 27' 57.5440" N
AP23	78° 51' 40.2853" E	23° 27' 59.8335" N
AP24	78° 51' 41.0828" E	23° 28' 2.7082" N
AP25	78° 51' 45.1320" E	23° 28' 5.3490" N
AP26	78° 51' 42.3986" E	23° 28' 6.2411" N
AP27	78° 51' 46.0997" E	23° 28' 12.2702" N
AP28	78° 51' 38.6089" E	23° 28' 16.5709" N
AP29	78° 51' 36.2245" E	23° 28' 12.9050" N

AREA STATEMENT

SUY NO	AREA IN HA	REMARKS	LEGEND
103	100.66	COMPENSATORY AFFORESTATION LAND FOR FOREST DEPARTMENT	AREA= 100.66Ho

CLIENT
NARMADA VALLEY DEVELOPMENT AUTHORITY (NVDA)
BHOPAL, MADHYA PRADESH.

PROJECT
MORAND & GANJAL COMPLEX PROJECT

TITLE
VILLAGE MAP FOR CHIRARI

CONSULTANT
SECON PRIVATE LIMITED
BANGALORE - 56

VILLAGE: CHIRARI TALUKA: KESLI
DISTRICT: SAGAR STATE: MADHYA PRADESH

SCALE	DRAWING NO	REV
1:4000	SECON/NVDA/MAG/FOREST MAP	0

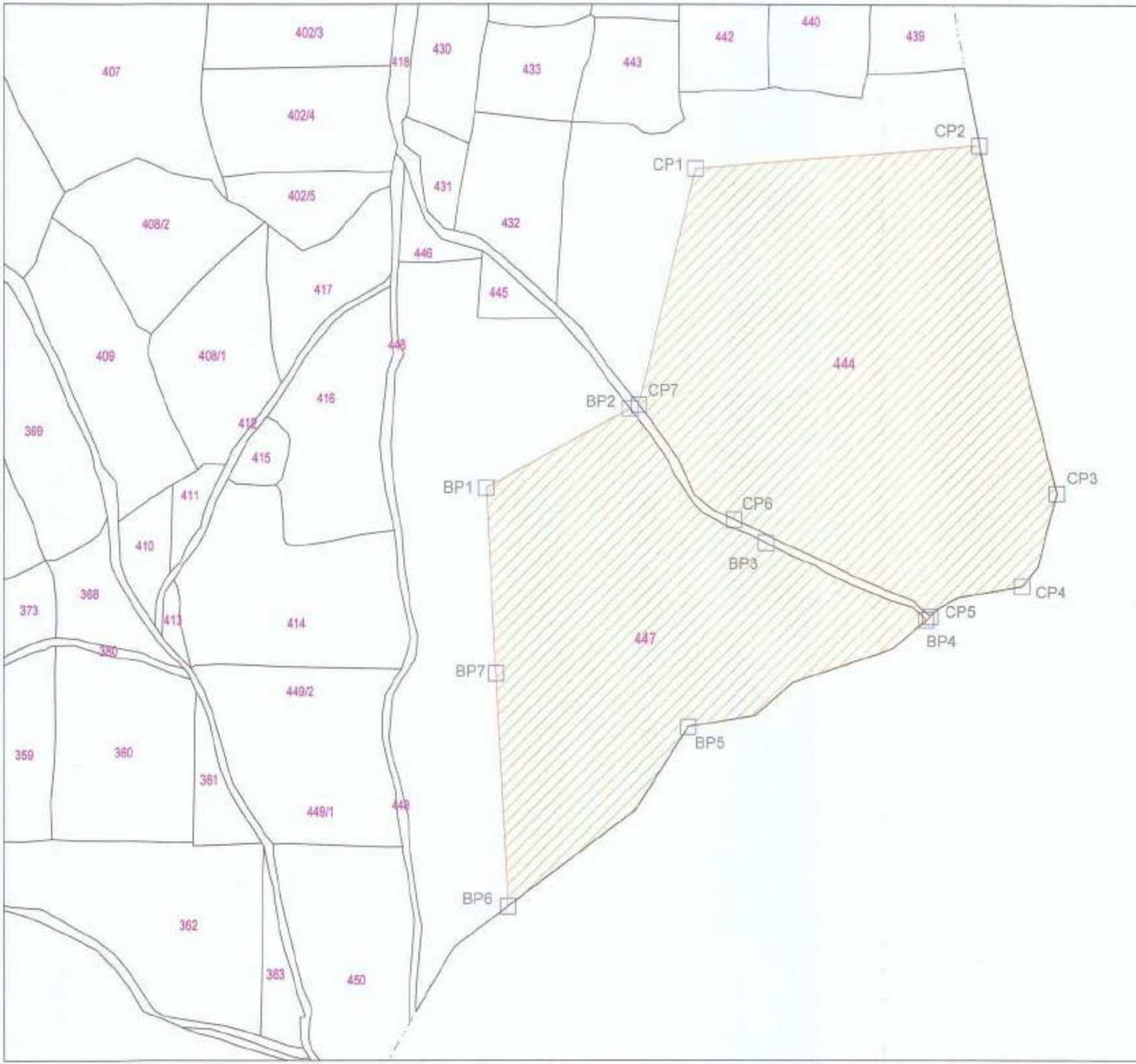

LIST OF POINTS

PILLOR NO	LONGITUDE	LATITUDE
BP1	78° 46' 5.4498" E	23° 27' 50.1554" N
BP2	78° 46' 10.6777" E	23° 27' 52.8870" N
BP3	78° 46' 14.5595" E	23° 27' 49.2209" N
BP4	78° 46' 21.6737" E	23° 27' 45.9522" N
BP5	78° 46' 12.9864" E	23° 27' 42.2430" N
BP6	78° 46' 6.4800" E	23° 27' 36.1158" N
BP7	78° 46' 5.9066" E	23° 27' 43.9304" N

LIST OF POINTS

PILLOR NO	LONGITUDE	LATITUDE
CP1	78° 46' 12.8404" E	23° 28' 0.9810" N
CP2	78° 46' 23.3428" E	23° 28' 1.9131" N
CP3	78° 46' 26.3902" E	23° 27' 50.2589" N
CP4	78° 46' 25.1722" E	23° 27' 47.1457" N
CP5	78° 46' 21.8162" E	23° 27' 46.0801" N
CP6	78° 46' 15.7423" E	23° 27' 48.4546" N
CP7	78° 46' 10.9915" E	23° 27' 53.0242" N

Executive Engineer
Narmada Development Dn. No. 23
Bhopal (M.P.)

AREA STATEMENT

SUY NO	AREA IN HA	REMARKS	LEGEND
444	15.410	COMPENSATORY AFFORESTATION LAND FOR FOREST DEPARTMENT	AREA= 15.410Ha
447	11.030		AREA= 11.030Ha

CLIENT
NARMADA VALLEY DEVELOPMENT AUTHORITY (NVDA)
BHOPAL, MADHYA PRADESH.

PROJECT
MORAND & GANJAL COMPLEX PROJECT

TITLE
VILLAGE MAP FOR JHIRIYA

CONSULTANT
SECON PRIVATE LIMITED
BANGALORE - 66

VILLAGE: JHIRIYA
TALUKA: KESLI
DISTRICT: SAGAR
STATE: MADHYA PRADESH

SCALE	DRAWING NO	REV
1:4000	SECON/NVDA/MAG/FOREST MAP	0

10

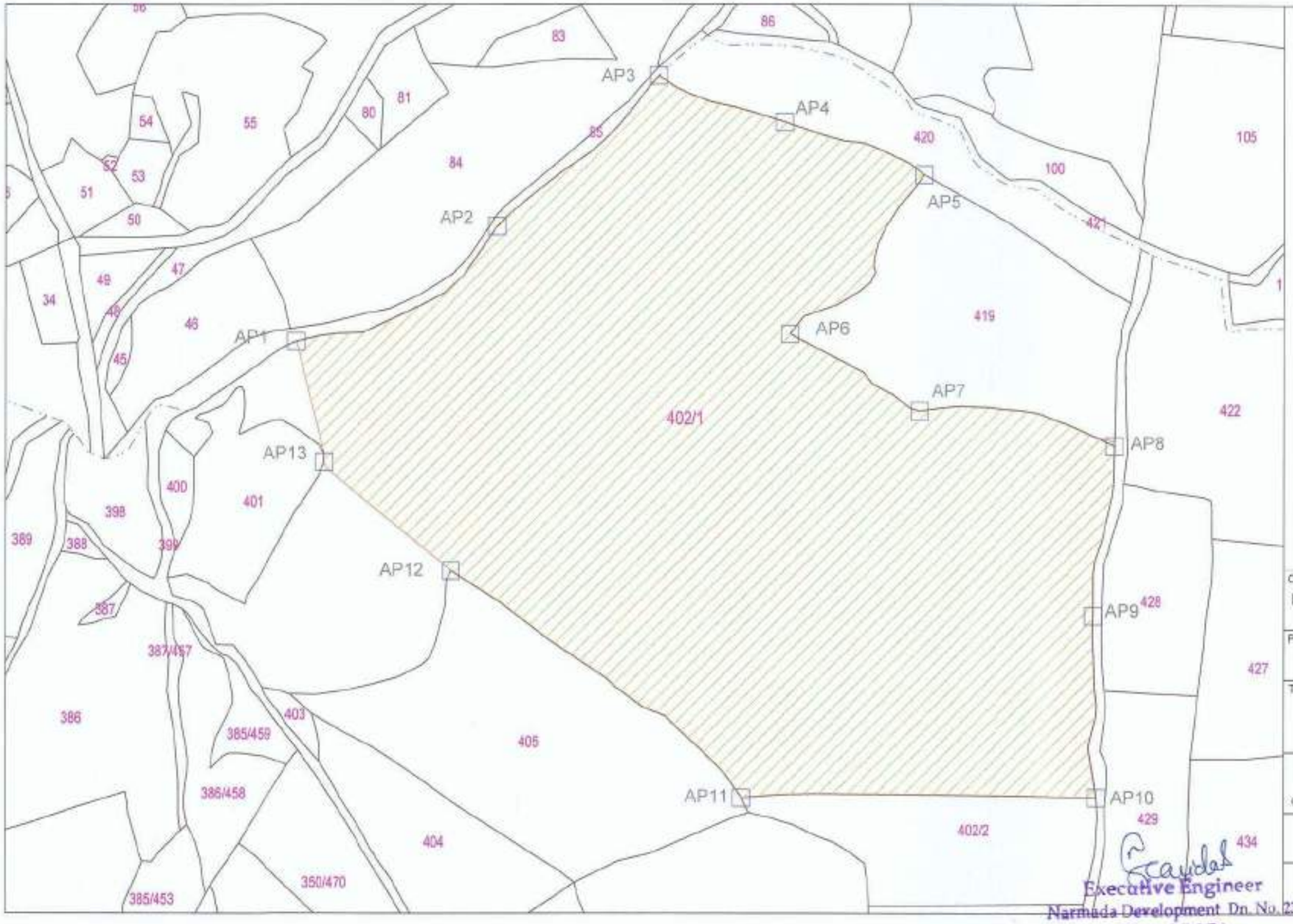

LIST OF POINTS

PILLOR NO	LONGITUDE	LATITUDE
AP1	78° 45' 35.9192" E	23° 28' 23.9980" N
AP2	78° 45' 42.4485" E	23° 28' 27.5529" N
AP3	78° 45' 47.6744" E	23° 28' 32.1481" N
AP4	78° 45' 51.7941" E	23° 28' 30.8177" N
AP5	78° 45' 56.3864" E	23° 28' 29.3085" N
AP6	78° 45' 52.0824" E	23° 28' 24.4563" N
AP7	78° 45' 56.3561" E	23° 28' 22.1992" N
AP8	78° 46' 2.7747" E	23° 28' 21.2653" N
AP9	78° 46' 2.1579" E	23° 28' 16.1513" N
AP10	78° 46' 2.3596" E	23° 28' 10.7048" N
AP11	78° 45' 50.7221" E	23° 28' 10.5070" N
AP12	78° 45' 41.1029" E	23° 28' 17.1953" N
AP13	78° 45' 36.8794" E	23° 28' 20.3908" N

AREA STATEMENT

SUY NO	AREA IN HA	REMARKS	LEGEND
402/1	30.060	COMPENSATORY AFFORESTATION LAND FOR FOREST DEPARTMENT	AREA= 30.060Ha

CLIENT

NARMADA VALLEY DEVELOPMENT AUTHORITY (NVDA)
BHOPAL, MADHYA PRADESH.

PROJECT

MORAND & GANJAL COMPLEX PROJECT

TITLE

VILLAGE MAP FOR JHIRIYA

CONSULTANT

SECON PRIVATE LIMITED
BANGALORE - 66

VILLAGE: JHIRIYA
TALUKA: KESLI
DISTRICT: SAGAR
STATE: MADHYA PRADESH

SCALE	DRAWING NO	REV
1:4000	SECON/NVDA/MAG/FOREST MAP	0

Executive Engineer
Narmada Development Dn. No. 23
Bhopal (M.P.)

9

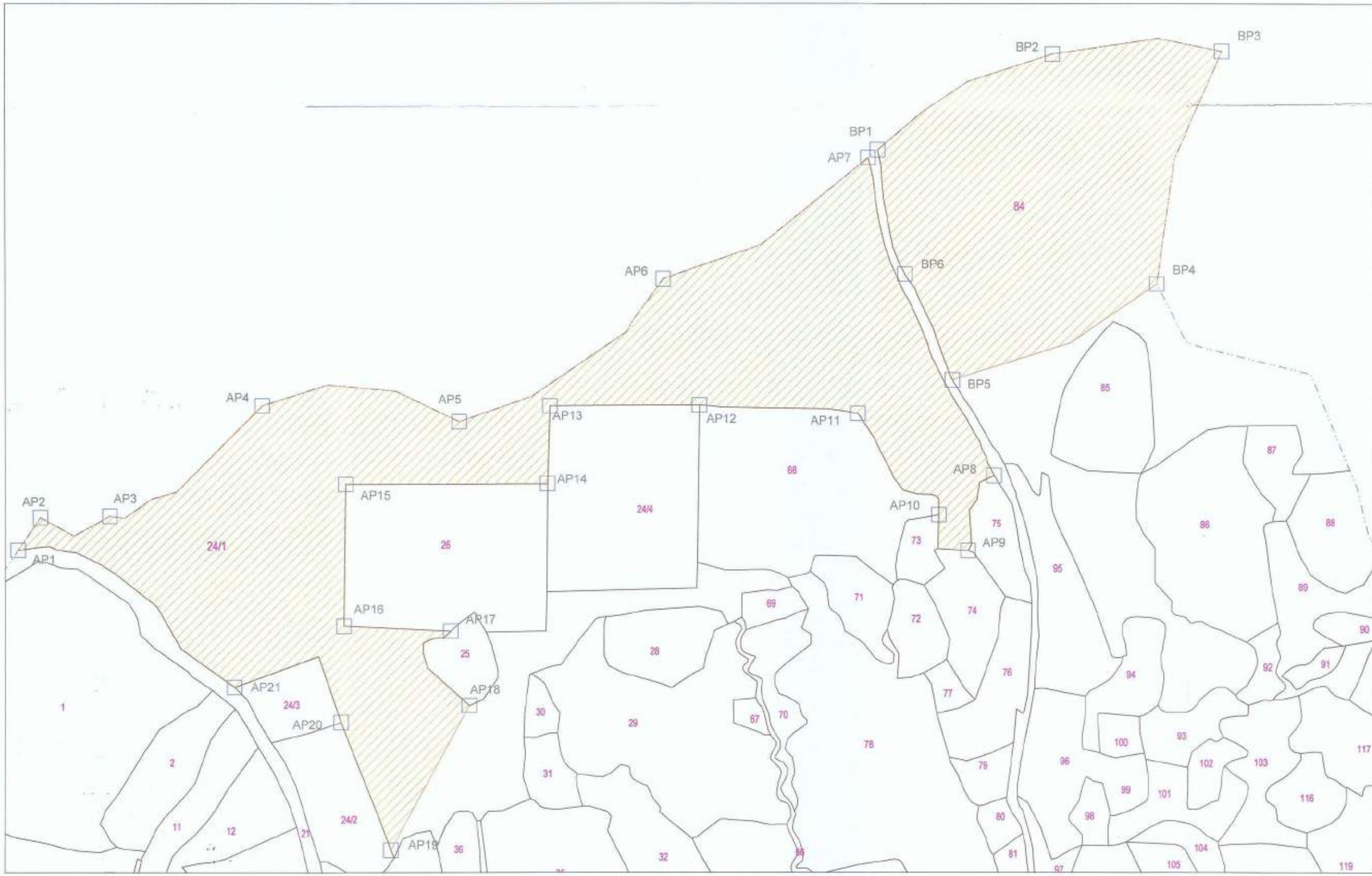

LIST OF POINTS

PILLOR NO	LONGITUDE	LATITUDE
AP1	78° 40' 43.7702" E	23° 29' 41.0190" N
AP2	78° 40' 44.8174" E	23° 29' 42.4936" N
AP3	78° 40' 48.1631" E	23° 29' 42.5923" N
AP4	78° 40' 55.4206" E	23° 29' 47.6140" N
AP5	78° 41' 4.9424" E	23° 29' 47.0317" N
AP6	78° 41' 14.6629" E	23° 29' 53.5178" N
AP7	78° 41' 24.4535" E	23° 29' 59.0490" N
AP8	78° 41' 30.7695" E	23° 29' 45.0261" N
AP9	78° 41' 29.5774" E	23° 29' 41.6739" N
AP10	78° 41' 28.1363" E	23° 29' 43.2506" N
AP11	78° 41' 24.1639" E	23° 29' 47.6834" N
AP12	78° 41' 16.5159" E	23° 29' 47.9524" N
AP13	78° 41' 9.2939" E	23° 29' 47.8017" N
AP14	78° 41' 9.2505" E	23° 29' 44.3368" N
AP15	78° 40' 59.5222" E	23° 29' 44.1687" N
AP16	78° 40' 59.5536" E	23° 29' 37.8741" N
AP17	78° 41' 4.6987" E	23° 29' 37.7279" N
AP18	78° 41' 5.6507" E	23° 29' 34.4345" N
AP19	78° 41' 1.9814" E	23° 29' 27.9535" N
AP20	78° 40' 59.4826" E	23° 29' 33.6000" N
AP21	78° 40' 54.3172" E	23° 29' 35.0857" N

LIST OF POINTS

PILLOR NO	LONGITUDE	LATITUDE
BP1	78° 41' 24.8972" E	23° 29' 59.3985" N
BP2	78° 41' 33.2519" E	23° 30' 3.8122" N
BP3	78° 41' 41.4255" E	23° 30' 4.0575" N
BP4	78° 41' 38.4554" E	23° 29' 53.6687" N
BP5	78° 41' 28.6771" E	23° 29' 49.2561" N
BP6	78° 41' 26.3032" E	23° 29' 53.9106" N

AREA STATEMENT

SUY NO	AREA IN HA	REMARKS	LEGEND
24	27.68	COMPENSATORY AFFORESTATION LAND FOR FOREST DEPARTMENT	AREA= 27.68Ha
84/1	14.32		AREA= 14.32Ha

Executive Engineer
Narmada Development Dn. No. 23
Bhopal (M.P.)

CLIENT
NARMADA VALLEY DEVELOPMENT AUTHORITY (NVDA)
BHOPAL, MADHYA PRADESH.

PROJECT
MORAND & GANJAL COMPLEX PROJECT

TITLE
VILLAGE MAP FOR KHATOLA

CONSULTANT
SECON PRIVATE LIMITED
BANGALORE - 66

VILLAGE: KHATOLA
TALUKA: KESLI
DISTRICT: SAGAR
STATE: MADHYA PRADESH

SCALE	DRAWING NO	REV
1:4000	SECON/NVDA/MAG/FOREST MAP	0

(8)

LIST OF POINTS

PILLOR NO	LONGITUDE	LATITUDE
AP1	78° 52' 27.7422" E	23° 28' 23.5472" N
AP2	78° 52' 35.4466" E	23° 28' 25.8516" N
AP3	78° 52' 38.6844" E	23° 28' 29.4499" N
AP4	78° 52' 44.4088" E	23° 28' 29.8561" N
AP5	78° 52' 47.7114" E	23° 28' 23.8159" N
AP6	78° 52' 40.3893" E	23° 28' 18.3551" N
AP7	78° 52' 34.5433" E	23° 28' 13.3033" N
AP8	78° 52' 30.8222" E	23° 28' 18.7892" N

Executive Engineer
Narmada Development Dn. No. 23
Bhopal (M.P.)

AREA STATEMENT

SUY NO	AREA IN HA	REMARKS	LEGEND
336	14.54	COMPENSATORY AFFORESTATION LAND FOR FOREST DEPARTMENT	AREA= 14.54Ha

CLIENT
NARMADA VALLEY DEVELOPMENT AUTHORITY (NVDA)
BHOPAL, MADHYA PRADESH.

PROJECT
MORAND & GANJAL COMPLEX PROJECT

TITLE
VILLAGE MAP FOR PATNA KHURD

CONSULTANT
SECON PRIVATE LIMITED
BANGALORE - 66

VILLAGE: PATNA KHURD TALUKA: KESLI
DISTRICT: SAGAR STATE: MADHYA PRADESH

SCALE	DRAWING NO	REV
1:4000	SECON/NVDA/MAG/FOREST MAP	0

LIST OF POINTS

PILLOR NO	LONGITUDE	LATITUDE
AP1	78° 52' 33.2615" E	23° 28' 42.5692" N
AP2	78° 52' 40.6122" E	23° 28' 43.4154" N
AP3	78° 52' 40.6602" E	23° 28' 44.6314" N
AP4	78° 52' 44.8950" E	23° 28' 45.4209" N
AP5	78° 52' 46.4280" E	23° 28' 47.4774" N
AP6	78° 52' 47.0338" E	23° 28' 49.4766" N
AP7	78° 52' 46.5521" E	23° 28' 52.6762" N
AP8	78° 52' 42.6341" E	23° 28' 54.8061" N
AP9	78° 52' 39.2168" E	23° 28' 55.4189" N
AP10	78° 52' 39.3767" E	23° 28' 56.6747" N
AP11	78° 52' 44.2995" E	23° 28' 57.9945" N
AP12	78° 52' 45.9767" E	23° 29' 1.2339" N
AP13	78° 52' 46.1073" E	23° 29' 2.4359" N
AP14	78° 52' 48.1440" E	23° 29' 5.7004" N
AP15	78° 52' 50.3318" E	23° 29' 6.7880" N
AP16	78° 52' 50.7756" E	23° 29' 7.9790" N
AP17	78° 52' 52.4299" E	23° 29' 10.6175" N
AP18	78° 52' 57.9968" E	23° 29' 10.1505" N
AP19	78° 53' 2.0444" E	23° 29' 8.9896" N
AP20	78° 53' 3.1402" E	23° 29' 0.4052" N
AP21	78° 53' 0.6969" E	23° 28' 49.5616" N
AP22	78° 52' 58.0969" E	23° 28' 37.9074" N
AP23	78° 52' 52.3419" E	23° 28' 37.8362" N
AP24	78° 52' 45.6899" E	23° 28' 40.5160" N

Executive Engineer
Narmada Development Dn. No. 23
Bhopal (M.P.)

AREA STATEMENT

SUY NO	AREA IN HA	REMARKS	LEGEND
673	41.56	COMPENSATORY AFFORESTATION LAND FOR FOREST DEPARTMENT	AREA= 41.56Ha

CLIENT
NARMADA VALLEY DEVELOPMENT AUTHORITY (NVDA)
BHOPAL, MADHYA PRADESH.

PROJECT
MORAND & GANJAL COMPLEX PROJECT

TITLE
VILLAGE MAP FOR PATNA KHURD

CONSULTANT
SECON PRIVATE LIMITED
BANGALORE - 66

VILLAGE: PATNA KHURD TALUKA: KESLI
DISTRICT: SAGAR STATE: MADHYA PRADESH

SCALE	DRAWING NO	REV
1:4000	SECON/NVDA/MAG/FOREST MAP	0

LIST OF POINTS

PILLOR NO	LONGITUDE	LATITUDE
AP1	78° 42' 47.2451" E	23° 23' 22.4492" N
AP2	78° 42' 47.8736" E	23° 23' 33.7261" N
AP3	78° 42' 48.1548" E	23° 23' 43.3645" N
AP4	78° 42' 53.3770" E	23° 23' 43.5572" N
AP5	78° 42' 58.7278" E	23° 23' 40.1546" N
AP6	78° 43' 2.0892" E	23° 23' 28.3217" N
AP7	78° 42' 59.5001" E	23° 23' 26.3149" N
AP8	78° 42' 52.1686" E	23° 23' 23.2687" N

Executive Engineer
Narmada Development Dn. No. 23
Bhopal (M.P.)

AREA STATEMENT

SUY NO	AREA IN HA	REMARKS	LEGEND
234/1	20.00	COMPENSATORY AFFORESTATION LAND FOR FOREST DEPARTMENT	AREA= 20.00Ha

CLIENT
NARMADA VALLEY DEVELOPMENT AUTHORITY (NVDA)
BHOPAL, MADHYA PRADESH.

PROJECT
MORAND & GANJAL COMPLEX PROJECT

TITLE
VILLAGE MAP FOR RENGAJHOLI

CONSULTANT
SECON PRIVATE LIMITED
BANGALORE - 68

VILLAGE: RENGAJHOLI TALUKA: KESLI
DISTRICT: SAGAR STATE: MADHYA PRADESH

SCALE	DRAWING NO	REV
1:4000	SECON/NVDA/MAC/FOREST MAP	0

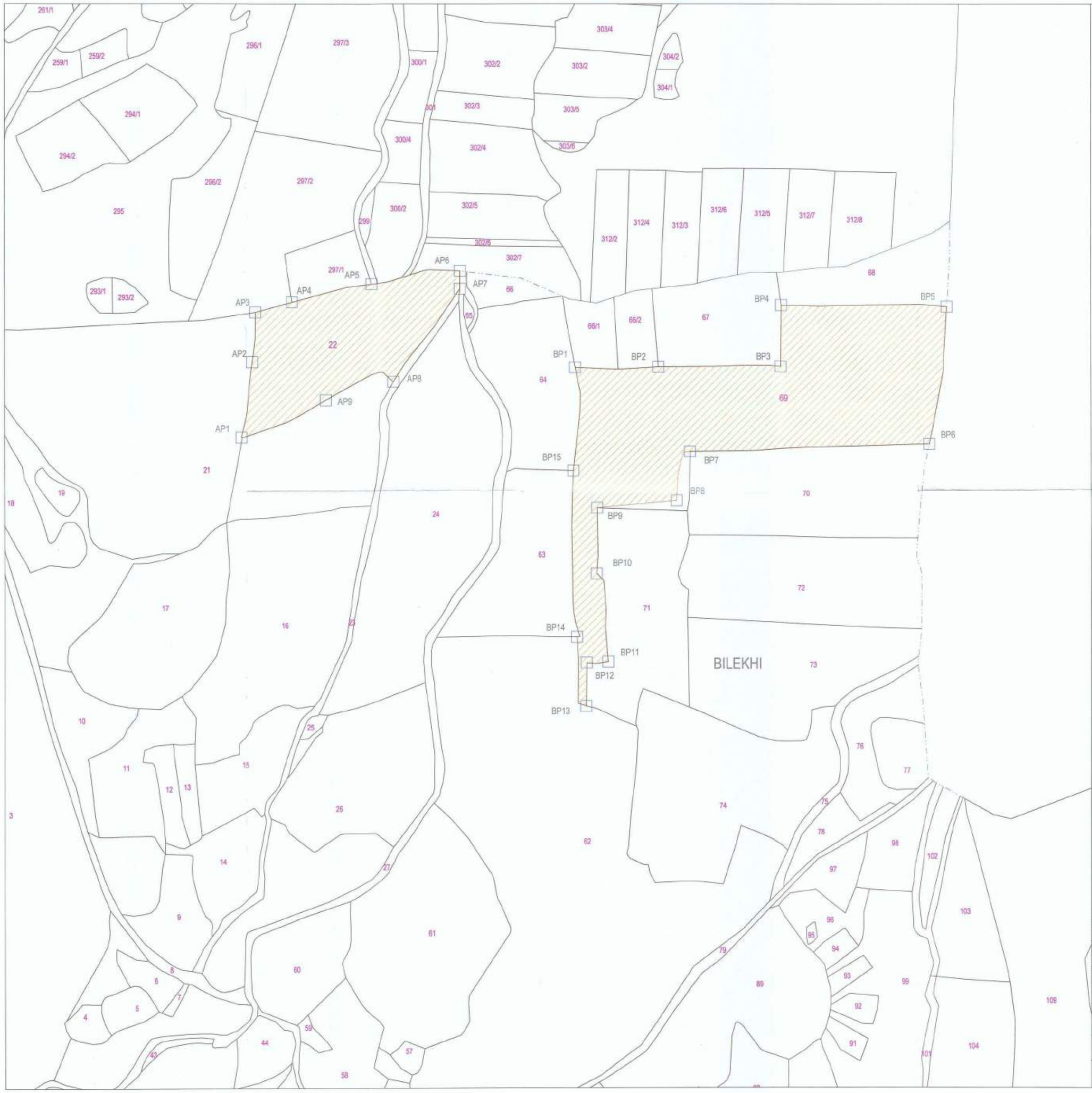

LIST OF POINTS

PILLOR NO	LONGITUDE	LATITUDE
AP1	78° 45' 20.5650" E	23° 29' 13.0445" N
AP2	78° 45' 21.1782" E	23° 29' 17.4472" N
AP3	78° 45' 21.3313" E	23° 29' 20.3408" N
AP4	78° 45' 23.6368" E	23° 29' 20.9573" N
AP5	78° 45' 28.6439" E	23° 29' 22.0795" N
AP6	78° 45' 34.2214" E	23° 29' 22.9299" N
AP7	78° 45' 34.2314" E	23° 29' 21.8847" N
AP8	78° 45' 30.1150" E	23° 29' 16.4043" N
AP9	78° 45' 25.8693" E	23° 29' 15.2932" N

LIST OF POINTS

PILLOR NO	LONGITUDE	LATITUDE
BP1	78° 45' 41.6147" E	23° 29' 17.3894" N
BP2	78° 45' 46.8749" E	23° 29' 17.4936" N
BP3	78° 45' 54.6034" E	23° 29' 17.6285" N
BP4	78° 45' 54.5742" E	23° 29' 21.1924" N
BP5	78° 46' 5.0639" E	23° 29' 21.2546" N
BP6	78° 46' 4.0973" E	23° 29' 13.2512" N
BP7	78° 45' 48.9517" E	23° 29' 12.6029" N
BP8	78° 45' 48.1507" E	23° 29' 9.7143" N
BP9	78° 45' 43.1347" E	23° 29' 9.2129" N
BP10	78° 45' 43.1621" E	23° 29' 5.4002" N
BP11	78° 45' 42.6073" E	23° 29' 0.1768" N
BP12	78° 45' 43.9674" E	23° 29' 0.2602" N
BP13	78° 45' 42.6159" E	23° 28' 57.6501" N
BP14	78° 45' 41.9743" E	23° 29' 1.5726" N
BP15	78° 45' 41.5992" E	23° 29' 11.3957" N

AREA STATEMENT

SUY NO	AREA IN HA	REMARKS	LEGEND
22	6.50	COMPENSATORY AFFORESTATION LAND FOR FOREST DEPARTMENT	AREA= 6.50Ha
69	16.01		AREA= 16.01Ha

Executive Engineer
Narmada Development Dn. No. 23
Bhopal (M.P.)

CLIENT
NARMADA VALLEY DEVELOPMENT AUTHORITY (NVDA)
BHOPAL, MADHYA PRADESH.

PROJECT
MORAND & GANJAL COMPLEX PROJECT

TITLE
VILLAGE MAP FOR VELIKI

CONSULTANT
SECON PRIVATE LIMITED
BANGALORE - 66

VILLAGE: VELIKI TALUKA: KESLI
DISTRICT: SAGAR STATE: MADHYA PRADESH

SCALE	DRAWING NO	REV
1:4000	SECON/NVDA/MAG/FOREST MAP	0

5

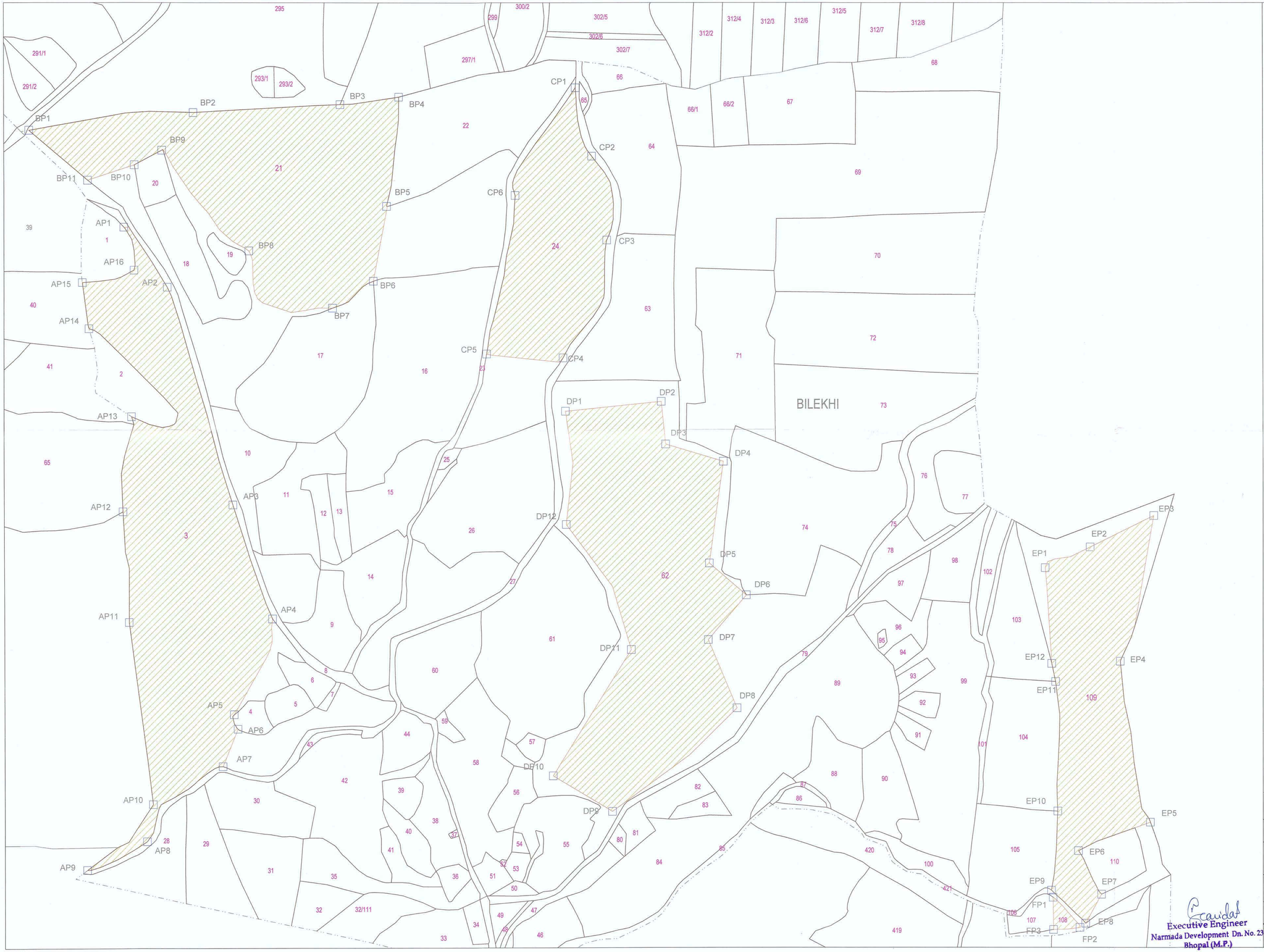

LIST OF POINTS

PILLOR NO	LONGITUDE	LATITUDE
AP1	78° 45' 1.4704" E	23° 29' 11.3831" N
AP2	78° 45' 4.6939" E	23° 29' 7.4078" N
AP3	78° 45' 9.7032" E	23° 28' 52.9171" N
AP4	78° 45' 12.6974" E	23° 28' 45.3314" N
AP5	78° 45' 10.0107" E	23° 28' 38.9043" N
AP6	78° 45' 10.2951" E	23° 28' 37.9357" N
AP7	78° 45' 9.2529" E	23° 28' 35.4237" N
AP8	78° 45' 3.7910" E	23° 28' 30.3295" N
AP9	78° 44' 59.4568" E	23° 28' 28.3838" N
AP10	78° 45' 4.1855" E	23° 28' 32.8059" N
AP11	78° 45' 2.2581" E	23° 28' 44.9640" N
AP12	78° 45' 1.7026" E	23° 28' 52.3369" N
AP13	78° 45' 2.2294" E	23° 28' 58.7327" N
AP14	78° 44' 59.0473" E	23° 29' 4.5636" N
AP15	78° 44' 58.5078" E	23° 29' 7.6436" N
AP16	78° 45' 2.2579" E	23° 29' 8.5151" N

LIST OF POINTS

PILLOR NO	LONGITUDE	LATITUDE
BP1	78° 44' 54.4675" E	23° 29' 17.7573" N
BP2	78° 45' 6.3950" E	23° 29' 19.0891" N
BP3	78° 45' 17.0732" E	23° 29' 19.7733" N
BP4	78° 45' 21.3313" E	23° 29' 20.3408" N
BP5	78° 45' 20.5634" E	23° 29' 13.0447" N
BP6	78° 45' 19.6843" E	23° 29' 8.0364" N
BP7	78° 45' 16.7446" E	23° 29' 6.1890" N
BP8	78° 45' 10.5962" E	23° 29' 9.9174" N
BP9	78° 45' 4.1475" E	23° 29' 16.5551" N
BP10	78° 45' 2.1650" E	23° 29' 15.5515" N
BP11	78° 44' 58.7836" E	23° 29' 14.4861" N

LIST OF POINTS

PILLOR NO	LONGITUDE	LATITUDE
CP1	23° 29' 21.1443" N	78° 45' 34.1844" E
CP2	23° 29' 16.5936" N	78° 45' 35.4455" E
CP3	23° 29' 11.0034" N	78° 45' 36.6271" E
CP4	23° 29' 3.1001" N	78° 45' 33.5770" E
CP5	23° 29' 3.2833" N	78° 45' 28.0139" E
CP6	23° 29' 13.8972" N	78° 45' 29.9163" E

LIST OF POINTS

PILLOR NO	LONGITUDE	LATITUDE
DP1	78° 45' 33.8078" E	23° 28' 59.5414" N
DP2	78° 45' 40.7602" E	23° 29' 0.2827" N
DP3	78° 45' 41.1199" E	23° 28' 57.4125" N
DP4	78° 45' 45.3378" E	23° 28' 56.3124" N
DP5	78° 45' 44.4199" E	23° 28' 49.4935" N
DP6	78° 45' 47.1408" E	23° 28' 47.3945" N
DP7	78° 45' 44.4210" E	23° 28' 44.3629" N
DP8	78° 45' 46.5776" E	23° 28' 39.8250" N
DP9	78° 45' 37.6278" E	23° 28' 32.7804" N
DP10	78° 45' 33.2837" E	23° 28' 35.1161" N
DP11	78° 45' 38.8335" E	23° 28' 43.6232" N
DP12	78° 45' 33.9820" E	23° 28' 51.9361" N

LIST OF POINTS

PILLOR NO	LONGITUDE	LATITUDE
EP1	78° 46' 8.8378" E	23° 28' 49.5211" N
EP2	78° 46' 12.0859" E	23° 28' 50.9552" N
EP3	78° 46' 18.1560" E	23° 28' 54.5907" N
EP4	78° 46' 14.4123" E	23° 28' 43.3382" N
EP5	78° 46' 16.7741" E	23° 28' 32.6106" N
EP6	78° 46' 11.5515" E	23° 28' 30.6286" N
EP7	78° 46' 13.2693" E	23° 28' 27.7444" N
EP8	78° 46' 12.1453" E	23° 28' 25.7877" N
EP9	78° 46' 9.6204" E	23° 28' 27.9593" N
EP10	78° 46' 10.0041" E	23° 28' 33.2428" N
EP11	78° 46' 9.7080" E	23° 28' 41.9108" N
EP12	78° 46' 9.4074" E	23° 28' 43.1124" N

AREA STATEMENT

SUY NO	AREA IN HA	REMARKS	LEGEND
3	21.64	COMPENSATORY AFFORESTATION LAND FOR FOREST DEPARTMENT	AREA= 21.64Ha
21	17.46		AREA= 17.46Ha
24	8.93		AREA= 8.93Ha
62	19.86		AREA= 19.86Ha
108	0.18		AREA= 0.18Ha
109	11.26		AREA= 11.26Ha

CLIENT
NARMADA VALLEY DEVELOPMENT AUTHORITY (NVDA)
BHOPAL, MADHYA PRADESH.

PROJECT
MORAND & GANJAL COMPLEX PROJECT

TITLE
VILLAGE MAP FOR VELIKI

CONSULTANT
SECON PRIVATE LIMITED
BANGALORE - 66

VILLAGE: VELIKI TALUKA: KESLI
DISTRICT: SAGAR STATE: MADHYA PRADESH

SCALE 1:4000 | DRAWING NO SECON/NVDA/MAG/FOREST MAP | REV 0

Executive Engineer
Narmada Development Dn. No. 23
Bhopal (M.P.)

4

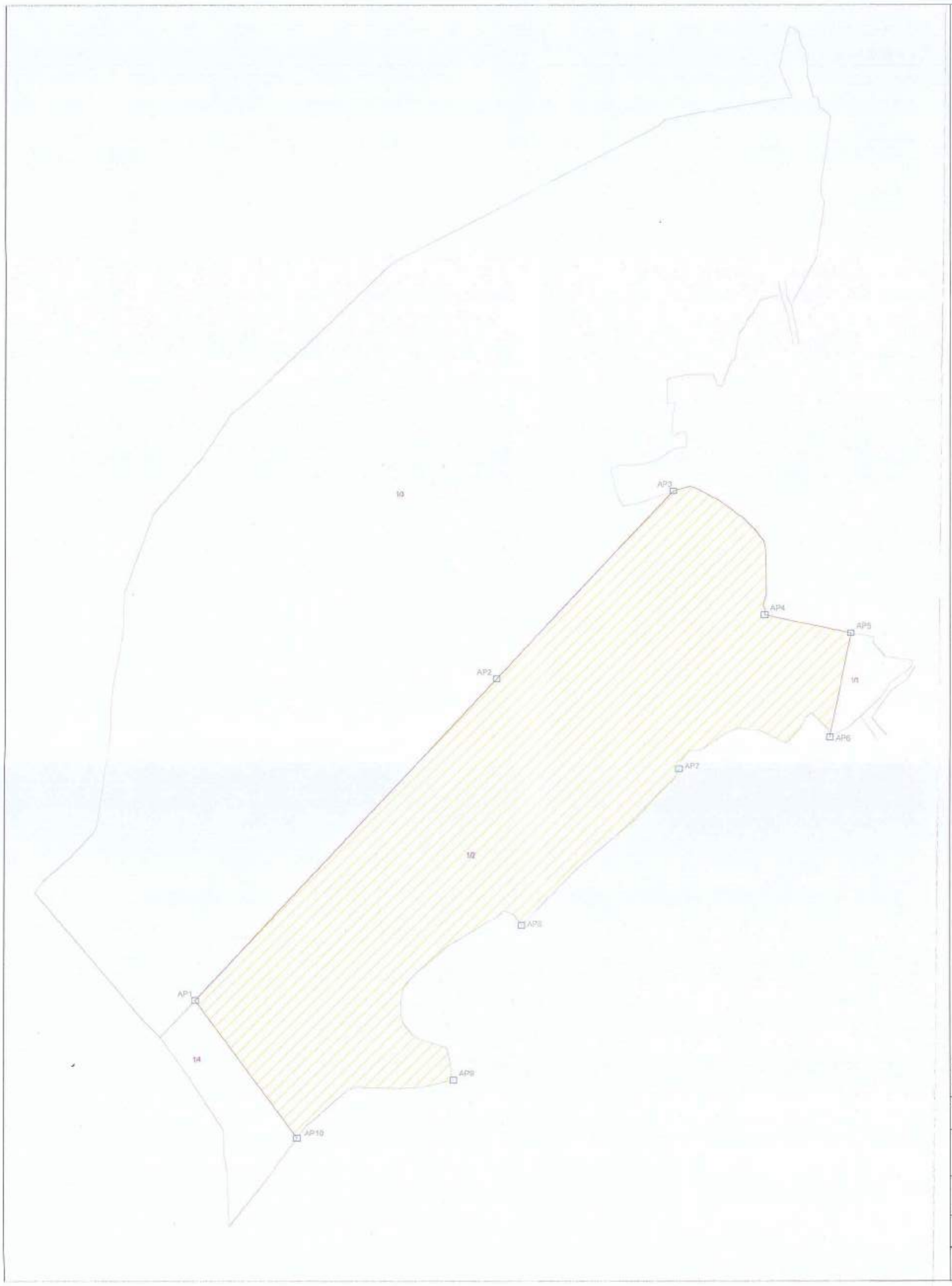

LIST OF POINTS

PILLOR NO	LONGITUDE	LATITUDE
BP-1	77° 18' 46.2" E	21° 48' 42.2" N
BP-2	77° 18' 48.3" E	21° 48' 45.7" N
BP-3	77° 18' 54.9" E	21° 48' 46.4" N
BP-4	77° 18' 55.0" E	21° 48' 49.7" N
BP-5	77° 18' 56.6" E	21° 48' 50.8" N
BP-6	77° 19' 1.0" E	21° 48' 46.7" N
BP-7	77° 19' 11.4" E	21° 48' 39.3" N
BP-8	77° 19' 8.2" E	21° 48' 32.8" N
BP-9	77° 19' 2.7" E	21° 48' 25.0" N
BP-10	77° 19' 0.4" E	21° 48' 22.1" N
BP-11	77° 18' 57.2" E	21° 48' 23.1" N
BP-12	77° 19' 1.1" E	21° 48' 25.8" N
BP-13	77° 18' 57.5" E	21° 48' 27.0" N
BP-14	77° 18' 53.7" E	21° 48' 26.7" N
BP-15	77° 18' 54.1" E	21° 48' 27.9" N
BP-16	77° 18' 58.0" E	21° 48' 30.5" N
BP-17	77° 19' 4.0" E	21° 48' 33.4" N
BP-18	77° 18' 58.4" E	21° 48' 37.4" N
BP-19	77° 18' 56.5" E	21° 48' 39.2" N
BP-20	77° 18' 55.0" E	21° 48' 42.9" N

AREA STATEMENT

SUY NO	AREA IN HA	REMARKS	LEGEND
1/2	37.45	COMPENSATORY AFFORESTATION LAND FOR FOREST DEPARTMENT	AREA= 37.45Ha

Executive Engineer
Narmada Development Dn. No. 23
Bhopal (M.P.)

CLIENT
NARMADA VALLEY DEVELOPMENT AUTHORITY (NVDA)
BHOPAL, MADHYA PRADESH.

PROJECT
MORAND & GANJAL COMPLEX PROJECT

TITLE
VILLAGE MAP FOR SHAHAJPURI

CONSULTANT
SECON PRIVATE LIMITED
BANGALORE - 66

VILLAGE: SHAHAJPURI TALUKA: REHLI
DISTRICT: SAGAR DISTRICT STATE: MADHYA PRADESH

SCALE	DRAWING NO	REV
1:4000	SECON/NVDA/MAG/FOREST MAP	0

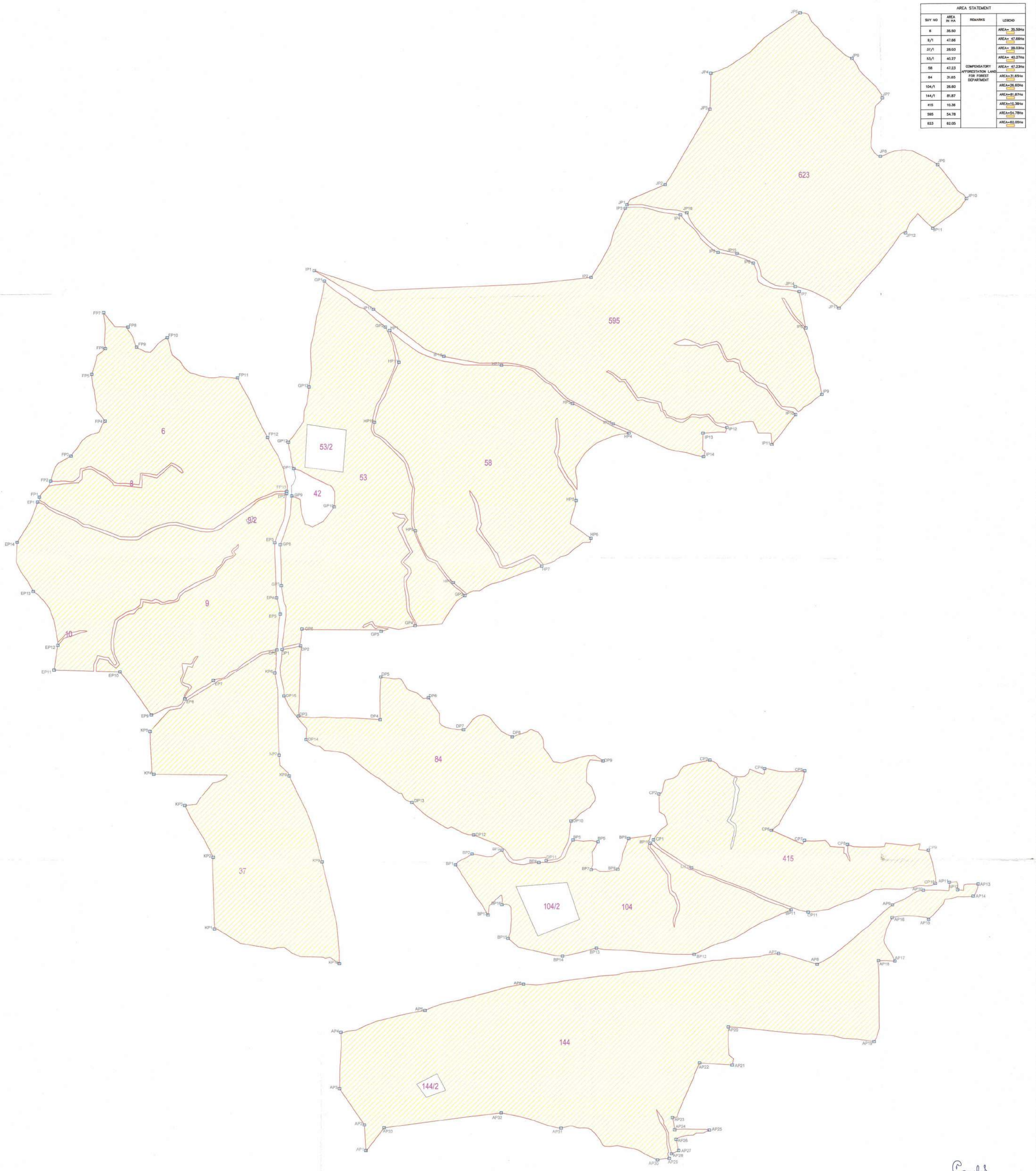

AREA STATEMENT			
SUY NO	AREA IN HA	REMARKS	LEGEND
6	35.50	COMPENSATORY AFFORESTATION LAND FOR FOREST DEPARTMENT	AREA= 35.50Ha
9/1	47.66		AREA= 47.66Ha
37/1	28.03		AREA= 28.03Ha
53/1	40.27		AREA= 40.27Ha
58	47.23		AREA= 47.23Ha
84	31.65		AREA=31.65Ha
104/1	26.60		AREA=26.60Ha
144/1	81.87		AREA=81.87Ha
415	10.36		AREA=10.36Ha
595	54.78		AREA=54.78Ha
623	62.05		AREA=62.05Ha

LIST OF POINTS

PILLOR NO	LONGITUDE	LATITUDE
AP1	78° 45' 25.2057" E	23° 34' 21.8793" N
AP2	78° 45' 24.9656" E	23° 34' 24.7673" N
AP3	78° 45' 21.8597" E	23° 34' 28.8619" N
AP4	78° 45' 21.9183" E	23° 34' 35.2093" N
AP5	78° 45' 32.1413" E	23° 34' 37.8817" N
AP6	78° 45' 44.1222" E	23° 34' 41.0397" N
AP7	78° 46' 15.2825" E	23° 34' 44.9868" N
AP8	78° 46' 20.0132" E	23° 34' 43.8314" N
AP9	78° 46' 29.1291" E	23° 34' 50.6722" N
AP10	78° 46' 32.8651" E	23° 34' 52.3668" N
AP11	78° 46' 36.0365" E	23° 34' 53.3117" N
AP12	78° 46' 37.0535" E	23° 34' 52.4751" N
AP13	78° 46' 39.5586" E	23° 34' 53.1571" N
AP14	78° 46' 38.6600" E	23° 34' 51.7919" N
AP15	78° 46' 33.5594" E	23° 34' 49.1216" N
AP16	78° 46' 29.1000" E	23° 34' 49.2724" N
AP17	78° 46' 29.5118" E	23° 34' 44.3435" N
AP18	78° 46' 27.5118" E	23° 34' 44.3587" N
AP19	78° 46' 27.1156" E	23° 34' 35.1583" N
AP20	78° 46' 9.2610" E	23° 34' 36.5590" N
AP21	78° 46' 9.8178" E	23° 34' 32.2685" N
AP22	78° 46' 5.8331" E	23° 34' 32.4449" N
AP23	78° 46' 2.8143" E	23° 34' 26.1816" N
AP24	78° 46' 2.9016" E	23° 34' 24.8262" N
AP25	78° 46' 7.1447" E	23° 34' 24.8010" N
AP26	78° 46' 3.0975" E	23° 34' 23.7203" N
AP27	78° 46' 2.5746" E	23° 34' 22.0849" N
AP28	78° 46' 3.4225" E	23° 34' 22.4816" N
AP29	78° 46' 2.2863" E	23° 34' 21.5684" N
AP30	78° 46' 0.8544" E	23° 34' 21.3717" N
AP31	78° 45' 48.9812" E	23° 34' 24.8123" N
AP32	78° 45' 41.8445" E	23° 34' 26.4480" N
AP33	78° 45' 27.3745" E	23° 34' 24.4897" N

LIST OF POINTS

PILLOR NO	LONGITUDE	LATITUDE
BP1	78° 45' 35.5797" E	23° 34' 54.4264" N
BP2	78° 45' 37.5940" E	23° 34' 55.6975" N
BP3	78° 45' 41.2270" E	23° 34' 56.1808" N
BP4	78° 45' 45.7645" E	23° 34' 54.6553" N
BP5	78° 45' 49.9036" E	23° 34' 57.4991" N
BP6	78° 45' 52.9717" E	23° 34' 57.3397" N
BP7	78° 45' 52.2227" E	23° 34' 54.1027" N
BP8	78° 45' 55.4383" E	23° 34' 54.1950" N
BP9	78° 45' 56.7291" E	23° 34' 57.7541" N
BP10	78° 45' 59.3807" E	23° 34' 57.2884" N
BP11	78° 46' 16.7360" E	23° 34' 49.9244" N
BP12	78° 46' 4.9543" E	23° 34' 44.7274" N
BP13	78° 45' 52.9889" E	23° 34' 45.2710" N
BP14	78° 45' 48.8462" E	23° 34' 44.3233" N
BP15	78° 45' 42.1500" E	23° 34' 46.2118" N
BP16	78° 45' 41.3339" E	23° 34' 50.0056" N
BP17	78° 45' 39.6604" E	23° 34' 48.6016" N

LIST OF POINTS

PILLOR NO	LONGITUDE	LATITUDE
CP1	78° 45' 59.7652" E	23° 34' 57.6506" N
CP2	78° 46' 0.3436" E	23° 35' 2.8585" N
CP3	78° 46' 6.5111" E	23° 35' 6.7713" N
CP4	78° 46' 13.2325" E	23° 35' 5.9082" N
CP5	78° 46' 18.1269" E	23° 35' 5.7385" N
CP6	78° 46' 14.1818" E	23° 34' 58.9358" N
CP7	78° 46' 18.2363" E	23° 34' 57.8609" N
CP8	78° 46' 23.5073" E	23° 34' 57.4614" N
CP9	78° 46' 33.4076" E	23° 34' 56.9246" N
CP10	78° 46' 34.3272" E	23° 34' 53.1732" N
CP11	78° 46' 18.8170" E	23° 34' 49.7099" N
CP12	78° 46' 4.4662" E	23° 34' 54.9057" N

LIST OF POINTS

PILLOR NO	LONGITUDE	LATITUDE
DP1	78° 45' 13.9918" E	23° 35' 18.4773" N
DP2	78° 45' 16.2246" E	23° 35' 18.9114" N
DP3	78° 45' 16.0953" E	23° 35' 11.0002" N
DP4	78° 45' 26.0961" E	23° 35' 10.7400" N
DP5	78° 45' 26.1009" E	23° 35' 15.5750" N
DP6	78° 45' 31.9667" E	23° 35' 13.3230" N
DP7	78° 45' 36.2901" E	23° 35' 9.7845" N
DP8	78° 45' 42.2599" E	23° 35' 9.0576" N
DP9	78° 45' 53.4393" E	23° 35' 8.4674" N
DP10	78° 45' 49.6210" E	23° 34' 59.6523" N
DP11	78° 45' 48.6734" E	23° 34' 55.0916" N
DP12	78° 45' 37.7440" E	23° 34' 57.8826" N
DP13	78° 45' 30.1477" E	23° 35' 1.4153" N
DP14	78° 45' 14.2915" E	23° 35' 13.2573" N
DP15	78° 45' 17.0637" E	23° 35' 6.3343" N

LIST OF POINTS

PILLOR NO	LONGITUDE	LATITUDE
EP1	78° 44' 43.7879" E	23° 35' 34.6710" N
EP2	78° 45' 14.2108" E	23° 35' 38.1631" N
EP3	78° 45' 12.8891" E	23° 35' 30.5660" N
EP4	78° 45' 13.1736" E	23° 35' 24.3116" N
EP5	78° 45' 13.6892" E	23° 35' 22.4765" N
EP6	78° 45' 13.3273" E	23° 35' 18.4210" N
EP7	78° 45' 5.6247" E	23° 35' 14.8299" N
EP8	78° 45' 2.1547" E	23° 35' 12.7036" N
EP9	78° 44' 58.0781" E	23° 35' 10.8026" N
EP10	78° 44' 54.1575" E	23° 35' 15.6207" N
EP11	78° 44' 46.1021" E	23° 35' 15.6819" N
EP12	78° 44' 46.5191" E	23° 35' 18.4726" N
EP13	78° 44' 43.4201" E	23° 35' 24.5236" N
EP14	78° 44' 41.3617" E	23° 35' 30.0494" N

LIST OF POINTS

PILLOR NO	LONGITUDE	LATITUDE
FP1	78° 44' 43.9916" E	23° 35' 35.3358" N
FP2	78° 44' 45.3425" E	23° 35' 37.0663" N
FP3	78° 44' 47.7818" E	23° 35' 38.9707" N
FP4	78° 44' 51.8832" E	23° 35' 44.0098" N
FP5	78° 44' 50.1801" E	23° 35' 49.3648" N
FP6	78° 44' 51.7784" E	23° 35' 52.3368" N
FP7	78° 44' 51.5036" E	23° 35' 56.3108" N
FP8	78° 44' 54.4990" E	23° 35' 54.7230" N
FP9	78° 44' 55.5986" E	23° 35' 52.4766" N
FP10	78° 44' 59.3230" E	23° 35' 53.5622" N
FP11	78° 45' 8.0022" E	23° 35' 49.1633" N
FP13	78° 45' 11.7832" E	23° 35' 42.2051" N
FP14	78° 45' 14.2283" E	23° 35' 36.4191" N

LIST OF POINTS

PILLOR NO	LONGITUDE	LATITUDE
GP1	78° 45' 18.4400" E	23° 36' 0.3344" N
GP2	78° 45' 25.9963" E	23° 35' 55.3426" N
GP3	78° 45' 36.1671" E	23° 35' 24.9787" N
GP4	78° 45' 30.1841" E	23° 35' 21.4199" N
GP5	78° 45' 26.0585" E	23° 35' 20.7208" N
GP6	78° 45' 16.3534" E	23° 35' 20.8269" N
GP7	78° 45' 13.7547" E	23° 35' 25.7015" N
GP9	78° 45' 13.5512" E	23° 35' 30.3589" N
GP8	78° 45' 20.0984" E	23° 35' 34.7189" N
GP10	78° 45' 14.8566" E	23° 35' 35.8970" N
GP11	78° 45' 15.0597" E	23° 35' 39.0199" N
GP12	78° 45' 14.3323" E	23° 35' 42.0108" N
GP13	78° 45' 16.7671" E	23° 35' 48.2950" N

LIST OF POINTS

PILLOR NO	LONGITUDE	LATITUDE
HP1	78° 45' 26.5253" E	23° 35' 54.8591" N
HP2	78° 45' 40.2332" E	23° 35' 51.1694" N
HP3	78° 45' 48.9870" E	23° 35' 46.9475" N
HP4	78° 45' 55.9570" E	23° 35' 43.7050" N
HP5	78° 45' 49.6227" E	23° 35' 35.9662" N
HP6	78° 45' 51.5252" E	23° 35' 31.6918" N
HP7	78° 45' 45.5284" E	23° 35' 28.4404" N
HP8	78° 45' 34.7591" E	23° 35' 26.4314" N
HP9	78° 45' 30.0595" E	23° 35' 32.1984" N
HP10	78° 45' 24.8472" E	23° 35' 44.4219" N
HP11	78° 45' 27.7075" E	23° 35' 51.2593" N

LIST OF POINTS

PILLOR NO	LONGITUDE	LATITUDE
IP1	78° 45' 17.1892" E	23° 36' 1.5199" N
IP2	78° 45' 51.0344" E	23° 36' 1.2865" N
IP3	78° 45' 55.0898" E	23° 36' 9.1436" N
IP4	78° 46' 1.8354" E	23° 36' 8.5033" N
IP5	78° 46' 6.5198" E	23° 36' 4.3365" N
IP6	78° 46' 10.8390" E	23° 36' 3.1981" N
IP7	78° 46' 16.5159" E	23° 36' 0.0724" N
IP8	78° 46' 17.3841" E	23° 35' 55.9438" N
IP9	78° 46' 19.4839" E	23° 35' 48.4510" N
IP10	78° 46' 16.3216" E	23° 35' 46.1142" N
IP11	78° 46' 13.4678" E	23° 35' 42.6932" N
IP12	78° 46' 7.9362" E	23° 35' 44.5223" N
IP13	78° 46' 5.0242" E	23° 35' 43.6368" N
IP14	78° 46' 5.1294" E	23° 35' 41.1803" N
IP15	78° 45' 54.0378" E	23° 35' 44.7461" N
IP16	78° 45' 33.1735" E	23° 35' 52.0450" N
IP17	78° 45' 24.4983" E	23° 35' 57.2376" N

LIST OF POINTS

PILLOR NO	LONGITUDE	LATITUDE
JP1	78° 45' 55.2886" E	23° 36' 9.5421" N
JP2	78° 45' 59.9181" E	23° 36' 11.8863" N
JP3	78° 46' 5.2595" E	23° 36' 20.4227" N
JP4	78° 46' 5.3131" E	23° 36' 24.4686" N
JP5	78° 46' 16.1092" E	23° 36' 31.4110" N
JP6	78° 46' 22.5159" E	23° 36' 28.4029" N
JP7	78° 46' 28.3200" E	23° 36' 32.0247" N
JP8	78° 46' 26.1815" E	23° 36' 15.4408" N
JP9	78° 46' 33.2104" E	23° 36' 14.6136" N
JP10	78° 46' 36.8012" E	23° 36' 10.8487" N
JP11	78° 46' 32.7424" E	23° 36' 7.4980" N
JP12	78° 46' 28.4114" E	23° 36' 6.9133" N
JP13	78° 46' 21.4208" E	23° 35' 58.2627" N
JP14	78° 46' 16.0366" E	23° 36' 0.6300" N
JP15	78° 46' 8.8425" E	23° 36' 4.2591" N
JP16	78° 46' 2.6236" E	23° 36' 6.7348" N

LIST OF POINTS

PILLOR NO	LONGITUDE	LATITUDE
KP1	78° 45' 6.2436" E	23° 34' 46.5411" N
KP2	78° 45' 5.9387" E	23° 34' 54.7787" N
KP3	78° 45' 2.3707" E	23° 35' 0.6017" N
KP4	78° 44' 58.5007" E	23° 35' 4.0580" N
KP5	78° 44' 57.9727" E	23° 35' 8.9266" N
KP6	78° 45' 13.1158" E	23° 35' 15.8356" N
KP7	78° 45' 13.7897" E	23° 35' 6.4973" N
KP8	78° 45' 13.0878" E	23° 35' 4.1477" N
KP9	78° 45' 19.2626" E	23° 34' 54.4831" N
KP10	78° 45' 21.5814" E	23° 34' 42.9980" N

Executive Engineer
Narmada Development Dn. No. 23
Bhopal (M.P.)

CLIENT
NARMADA VALLEY DEVELOPMENT AUTHORITY (NVDA)
BHOPAL, MADHYA PRADESH.

PROJECT
MORAND & GANJAL COMPLEX PROJECT

TITLE
VILLAGE MAP FOR KHAMKUA

CONSULTANT
SECON PRIVATE LIMITED
BANGALORE - 86

VILLAGE: KHAMKUA TALUKA: SAGAR
DISTRICT: SAGAR DISTRICT STATE: MADHYA PRADESH

SCALE 1:4000
DRAWING NO SECON/NVDA/MAG/FOREST MAP
REV 0