POWERGRID CORPORATION OF INDIA LTD.

SONNENHALLI DEEMED FOREST AREA= 0.98 HEC.(213M.X46M)

N

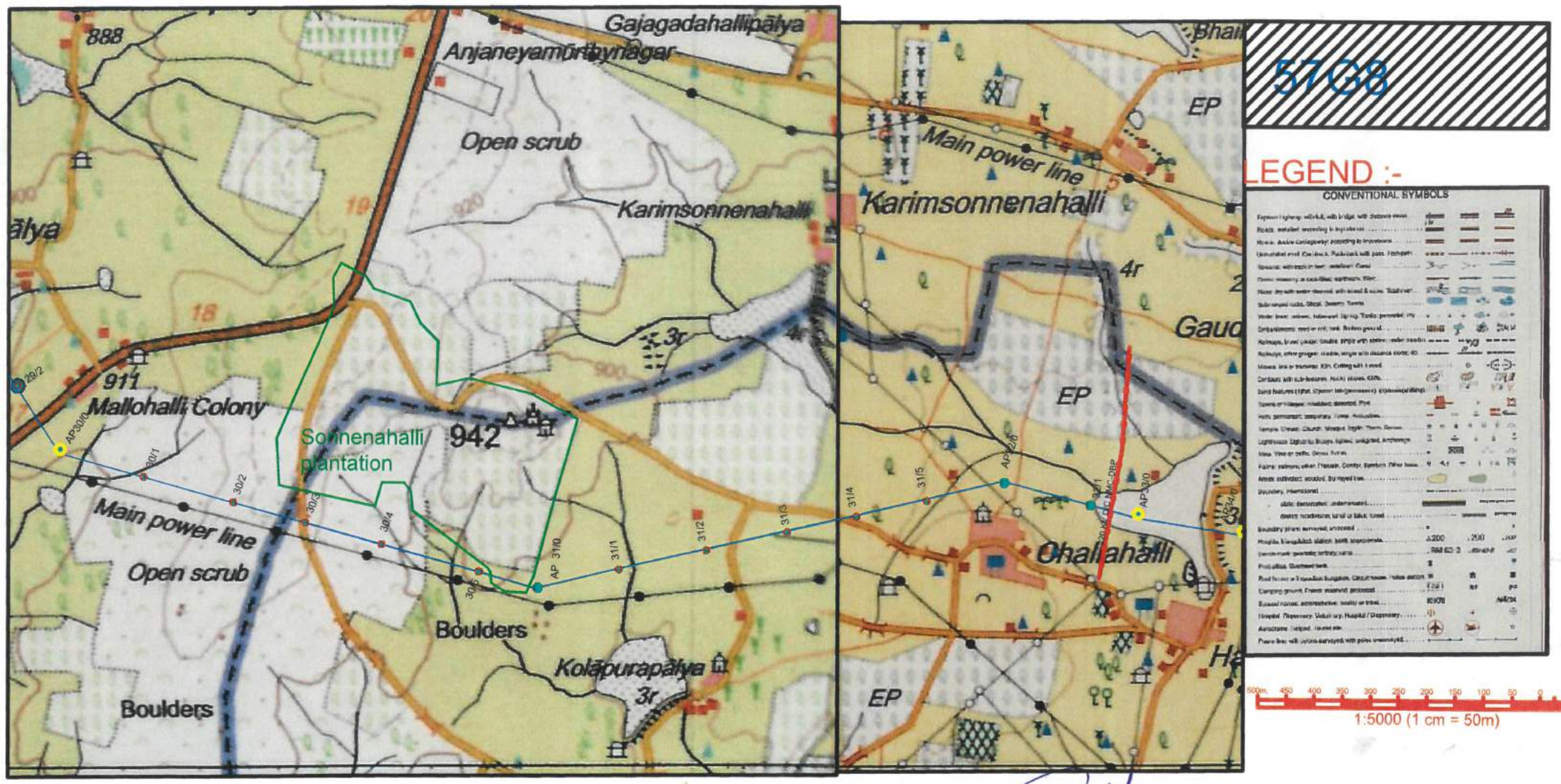

LEGEND :-

1:5000 (1 cm = 50m)

एम. श्रीनु / M. SRINU
मुख्य प्रबंधक / Chief Manager
पावरग्रिड, द.क्षे.पा.प्र. - II / POWERGRID, SRTS-II
यलहंका टि.एल.सी / Yelahanka TLC

POWERGRID CORPORATION OF INDIA LTD.

ROUTE ALIGNMENT of 400 KV D/C QUAD TUMKUR (VASANTA NARASAPURA)-YELAHANKA TRANSMISSION LINE

N

TOPO SHEET INDEX

57G2	57G6	57G10
57G3	57G7	57G11
57G4	57G8	57G12

LEGEND :-



-:Scale:-

1:50000 (1 cm = 500m)

1.

SL NO	Description	Route	Length
1.	BEE LINE		65.72KM
2.	FINAL LINE		73.0 KM

TOTAL LINE LENGTH = 73 KM

SONNENHALLI DEEMED FOREST AREA= 0.98 HEC.(213M.X46M)

(Sy# 79/P1), YELAHANKA, BANGALORE URBAN DIST.

POWERGRID CORPORATION OF INDIA LTD.

ROUTE ALIGNMENT of 400 KV D/C QUAD TUMKUR (VASANTA NARASAPURA)-YELAHANKA TRANSMISSION LINE

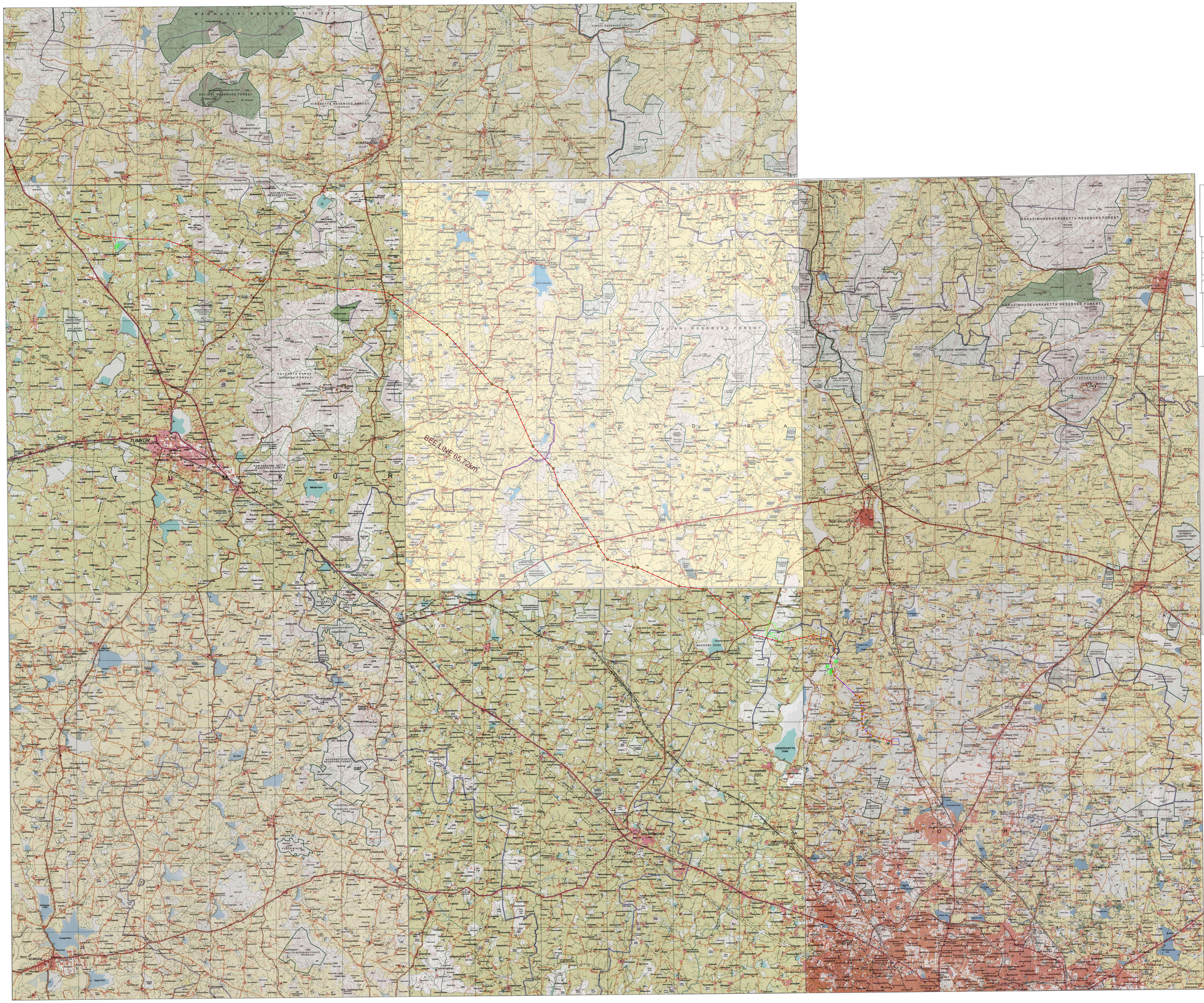

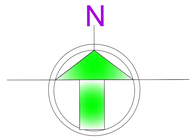

TOPO SHEET INDEX

57G2	57G6	57G10
57G3	57G7	57G11
57G4	57G8	57G12

LEGEND :-



-:Scale:-

1:50000 (1 cm = 500m)

1.

2.

SL NO	Description	Route	Length
1.	BEE LINE		65.72KM
2.	FINAL LINE		73.0 KM

TOTAL LINE LENGTH = 73 KM

SONNENHALLI DEEMED FOREST AREA= 0.98 HEC.(213M.X46M)