

**Government of Uttar Pradesh  
Office of the District Collector  
Shamli**

Letter No: 523 / 14-1


Date: 04-10-2019


**TO WHOSOEVER IT MAY CONCERN**


In compliance of the ministry of Environment and forest (MoEF), Government of India's Letter No. 11-9/98-FC (pt.) dated 28<sup>th</sup> October 2014 it is certified that **19.80775 hectares** of protected forest land proposed to be diverted in favor of National Highways Authority of India, (NHAI) for four lanning of Panipat (Start from junction with Existing km of NH-44 at Panipat)- to Shamli (End at its junction with Existing 39+300 of SH-12) of NH-709AD in the State of Haryana and Uttar Pradesh Package-I (km 0.000 to km 35.580) falls within jurisdiction of 7 villages- Haiderpur, Mawibela Ahatmal, Panjeeth, Jarkhed, Kairana, Mannamajare & Kandela in the District Shamli.

It is certified that the as per the Gazette Notification No.115/XIV-331-50 dated 10<sup>th</sup> February, 1960. It is notified that forest land proposed to be diverted is plantation which was notified as "protected Forest" less than 75 years prior to the 13<sup>th</sup> day of December 2005 and is located in villages having no record population of Schedule Tribes, as per the Census-2005 and Census-2011. The proposal does not involve recognized rights of primitive tribal groups and pre-Agricultural Forest dwelling communities.

(Full Name and official Seal of the District Collector/Magistrate)

  
(Suraj)  
Divisional Director  
Social Forestry Division  
जिला वन अधिकारी  
शामली  
शामली

  
(Akhilesh Singh)  
District Collector  
Shamli  
जिलाधिकारी  
शामली

  
District Social Welfare officer  
जिला समाज कल्याण अधिकारी  
शामली