


33

OFFICE OF THE DEPUTY COMMISSIONER DISTRICT T. BILASPUR (H.P.)

Proceeding of the meeting of the District Level Committee constituted under Scheduled Tribes & Other Traditional Forest Dwellers (Recognition of Forest Rights) Act (FRA) 2006.

A meeting of the District Level Committee of Bilaspur District constituted under FRA 2006 was held under the Chairmanship of Dr. Ajay Sharma, Deputy Commissioner, Bilaspur on 13-08-2014 at 3 P.M. at Bilaspur in which the application for seeking NOC with regard to 2.178 Hect. forest area in Tehsil Ghumarwin Distt. Bilaspur under FRA 2006 for construction of link road Panyala to Tiunkhas, Tehsil Ghumarwin under Scheduled Tribes & Other Traditional Forest Dwellers (Recognition of Forest Rights) Act (FRA) 2006 with the recommendation of Forest Rights Committee, Gram Panchayat and Sub-Division level Committee of Ghumarwin Sub-Division was discussed.

After scrutiny of the documents and detailed discussion of the committees it was decided that no claim regarding land described above is pending for settlement. Hence NOC in favor of HPPWD department is issued.


DC-cum-Chairman
District Level Committee,
Distt. Bilaspur .H.P.

34

Proceedings of the meeting of District level Committee of Scheduled Tribes & Others Traditional Forest Dwellers (Recognition of Forest Rights) Act, 2006 held on 13.8.2014 at 3P.M. under the chairmanship of Deputy Commissioner, Bilaspur, (HP) regarding construction and issuing of FRA certificate for :

1. Diversion of 0.30 hectare forest land for construction of Silh to Nain road in Tehsil Ghumarwin.
2. Diversion of 0.486 hect forest land for construction of Balhi to Churari Road. in Tehsil Ghumarwin.
3. Diversion of 2.157 hect. of forest land for construction of Panyala to Tiunkhas Raod in Tehsil Ghumarwin.
4. Diversion of 4.137 hectare of forest land for construction of Bharathu to Jungal Jhaleda raod in Tehsil Sadar respectively in favor of HPPWD department in Distt. Bilaspur HP.

The following Officers/members were present in the meeting.

- | | |
|---|------------------|
| 1. Dr. Ajay Sharma, IAS | Chairman |
| 2. Shri. Pardeep Kumar Thakur, HAS | Member Secretary |
| 3. Shri H.K. Sarvata, IFS DFO Bilaspur | Member |
| 4. Shri Basant Ram Sandhu, Member Zila Parishad | Member |
| 5. Shari Sashi Pal Sharma, DRO Bilaspur | |


At the outset, the chairman welcomed all the participants in the meeting. The participants attendance is attached as Annexure "A". The District level Forest Right Committee was apprised that four cases under Scheduled Tribes & other Traditional Forest Dwellers (Recognition of Forest Rights) Act, 2006 have been received from the Sub-Divisional Level Committee, Ghumarwin and Sadar, The detail are as under:-

The report related to case No.1 has been received from Forest Rights Committee Luharwin & Gram Sabha Luharwin along with the recommendation of chairman Sub-Division Committee Ghumarwin for diversion of forest land 0.30 hectare situated in mauza Nain Tehsil Ghumarwin. The report related to case No.2 has been received from Sub-Division Level Committee Ghumarwin along with recommendation of Forest Rights Committee, Gram Sabha Amarpur Tehsil Ghumarwin for diversion of 0.486 hectare of Forest Land. The report related to case at sr.No.3 has been received from Sub-Division level committee Ghumarwin along with recommendation of Forest Rights committee, Gram Sabha Kothi for diversion of 2.178 Hect. forest land situated in mauza Tiun DPF. The report related to case no.4 has been received from Sub-Division level committee Sadar along with recommendation of Forest Rights Committee, Jungle Dali, Jungle Jhaleda, Bharathu & Gram Panchayat Kuddi for diversion of 4.1370 hectare forest land. The reports/recommendation were discussed the Distt. Level Forest Rights Committee as well as DFO by the chairman. The Distt Level Committee to grant FRA certificates in respects of above mentioned forest land area in favour of HPPWD department as no claim under Scheduled Tribes

and other Traditional Forest Dwellers (Recognition of Forest Right) Act, 2006 has been found pending for settlement.

In light of letter No. TBD.F (IDM1-1/2007-xix dated 05-08-2014 of Tribal Development department it is decided that both the Sub-Divisional Committees will provide forest & revenue maps and electoral rolls to the Gram Sabha and the Forest Right Committee and every case recommended by Sub-Divisional level committee for grant of NOC /claims must enclose the particulars of the land proposed for diversion /claims.

As of now, no claim/proposal for recording of forest rights has been received from Sub-Division level Committee.

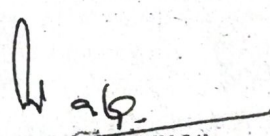

DC cum-Chairman
District Level Committee,
District Bilaspur, HP.

Dated:-

Endst.No.BLS-ADRA-1(855)/013-

Copy Forwarded for information:-

1. Shri H.K. Scrivata, DFO Bilaspur.
2. Shri Basant Ram Sandhu, member Zila Parishad, Village Bagi, P.O. Binola Tehsil Sadar, Distt Bilaspur, HP.
3. Shri Vijay Kaushal Member Zila Parishad Ward No. 6 Ghandeer, Village Mukrana, P.O. Rohal, Tehsil Jhandutta, Distt. Bilaspur, HP.
4. Smt. Reeta Kumari Member Zila Parishad Ward No. 9 Chandpur, Tehsil Sadar, Distt. Bilaspur, HP.


DC cum-Chairman
District Level Committee,
Distt. Bilaspur, HP.

Form-II
(for projects other than linear projects)
Government of Himachal Pradesh
Office of the District Collector, Bilaspur.

Dated:-

TO WHOM SOEVER IT MAY CONCERN

In compliance of the Ministry of Environment and forest (MOEF) Government of India's letter No. 11-9/98-FC(Pt) dated 3rd August, 2009 where in the MOEF issued guidelines on submission of evidence for heaving initiated and completed the process of settlement of rights under the Schedule tribes and other traditional Forest dwellers (Recognition of Forest Rights) Act, 2006 (FRA) on the forest land proposed to be diverted for non-forest purpose. It is certified that 2.178 hectare of forest land proposed to be diverted in favour of HPPWD department for construction of road from Panyala to Tiunkhas Sub-Division Ghumarwin Distt. Bilaspur, HP.

It is further certified that :-

- a) The complete process for identification and settlement of rights under the FRA has been carried out for the entire 2.178 hectare of forest land proposed for diversion. A copy of records of all consultation and meetings of the forest right committee, Gram Sabha Sub-Divisional level committee and the District level committee are enclosed as annexure -I to annexure IV.
- b) The proposal for such diversion (with full detail of the project and its implications, in vernacular/local language) have been placed before each concerned Gram Sabha of forest dwellers who are eligible under the FRA.
- c) The each of concerned a Gram Sabha has certified that all formalities/process under the FRA have been carried out, and that they have given their consent to the proposed diversion and the compensation and ameliorative measures, if any, having understood the purpose and details of proposed diversion .A copy of certificate issued by the gram sabha of above mention village is enclosed as annexure II.
- d) The discussion and decision on such proposals taken place only when there was a quorum of minimum 50% of the members of gram sabha present.
- e) The diversion of forest land for facilities managed by the Government as required under section 3 (2) of the FRA have been completed and the Gram Sabhas have given their consent to it.
- f) The rights of primitive Tribal Groups and pre-Agricultural Communities where applicable have been specifically safeguarded as per section 3(1)(c) of the FRA Encls. as above

DC cum Chairman,
District Level Committee,
Distt. Bilaspur, HP.

36A

FORM-I
(for linear projects)
Government of Himachal Pradesh
Office of the District Collector Bilaspur, H.P.

No.BLS-ADRA-1 (855)/20-

Dated


2020

TO WHOMSOEVER IT MAY CONCERN

In compliance to Ministry of Environment and Forest (MoEF), Government of India's letter No. 11-9/98-FC (pt.) dated 3rd August 2009 wherein the MoEF has issued guidelines on submission of evidences for initiating and completing the process of settlement of the rights under the Scheduled Tribes and other Traditional Forest Dwellers (Recognition of forest Rights) Act, 2006 (FRA for short) on the forest land proposed to be diverted for non-forest purposes read with MoEF's letter dated 05th February, 2013 wherein MoEF has issued certain relaxation in respect of linear projects. The F.R.A. certificate in respect of Land, area measuring 2.157 hectares issued on 28-08-2014 by D.L.C.C. meeting held on 13-08-2014 for **Construction of road from Panyala to Tiunkhas**. Now the Executive Engineer, HPPWD, Division Ghumarwin, Distt. Bilaspur, H.P. vide his letter No. PW/GSD/CB/W/Forest cases-2020-12286 dated 10-11-2020 has requested for necessary correction of mistake occurred during area of land was written. Therefore, necessary correction is hereby made in the area which may kindly be read as **2.178 hectare** land instead of **2.157 hectare**. It is therefore certified that **2.178 hectares** of forest land proposed to be diverted in favour of **HPPWD Department for Construction of road from Panyala to Tiunkhas Sub-Division Ghumarwin** in Bilaspur district falls within the jurisdiction of **Panyala, Tiyun Khas Village in Ghumarwin Tehsil**.

It is further certified that:

- (a) **The complete process for identification and settlement of rights under the FRA has been carried out for the entire 2.178 hectares of forest area proposed for diversion. A copy of records of all consultations and meetings of the forest rights Committee (s), Gram Sabha (s), Sub-Division level committee (s) and the District Level Committee are enclosed as Annexure I to Annexure V:**
- (b) The diversion of forest land for facilities managed by the Government as required under section 3 (2) of the FRA have been completed and the Gram Sabhas have given their consent to it;
- (c) The proposal does not involve recognized rights of Primitive Tribal Groups and preagricultural communities.


Rohit Jauwal (I.A.S.)
Deputy Commissioner,
Distt. Bilaspur, H.P.

Endst No- as above- **BLS-ADRA-1(855)** dated **10-11** 2020
-67468

Copy to the Executive Engineer HPPWD, Ghumarwin Division, District Bilaspur with reference his letter No. PW/GSD/CB/W/Forest cases-2020-12286 dated 10-11-2020 for further necessary action.


Deputy Commissioner,
Distt. Bilaspur, H.P.

No: GMR-Peshi-2014 - 4164
Office of the Sub Divisional Officer(Civil),
Ghumarwin, District Bilaspur H.P.

Ghumarwin, the 25 July, 2014

Commissioner,
District Bilaspur, H.P.

O.C. under Scheduled Tribes and other Traditional Forest
(Recognition of Forest Rights) Act (FRA), 2006.

subject cited above a meeting of Sub Divisional Level
Scheduled Tribes and other Traditional Forest Dwellers (recognition
(FRA) 2006 was held on 23.7.2014 under the Chairmanship of
recommended the diversion of forest land in favour of H.P. Public
the following purpose :-

measuring	For the Purpose
	Construction of Silh to Nain road
	Construction of Balhi to Churari road
	Construction of Panyala to Tiunkhas road

Recommendation report is submitted on prescribed format please.

Yours faithfully,

(Rajiv Kumar) HAS
Sub Divisional Officer(Civil)
Ghumarwin, Distt. Bilaspur, H.P.
Tele./Fax : 01978 255227

AD-RA.
GL 4632
D.R.O. 4-8-14
4/8/14

दिनांक 23.7.2014 को उपमंडल स्तरीय Schedule Tribes and other Traditional Forest Dwellers (Recognition of Forest Rights) Act 2006. कमेटी की बैठक उपमंडल - ब्रह्मचिकारी कुमायों की अध्यक्षता में सम्पन्न हुई जिसमें निम्नलिखित सदस्य उपस्थित हुए।

1. K.S. Patel, Tehsildar, Chumana.

KS

2. Kuldip Singh RPO Chumana

Kuldip

3. Rohini Devi. B.D.C Member

Rohini

4. Kamal Dev BDC member

Kamal Dev

सर्व प्रथम अध्यक्ष महोदय ने उपस्थित सदस्यों का स्वागत किया, तत्पश्चात बैठक में विचारणीय विषय

(i) वल्ली के चुम्बी समूह में आने वाले सरकारी खम्बा को लोक निर्माण विभाग के नाम हस्तान्तरित करने बारे।

(ii) समूह समूह मार्ग सिव्हा के नैण में आने वाले सरकारी खम्बा को लोक निर्माण विभाग के नाम हस्तान्तरित करने बारे।

(iii) समूह समूह मार्ग पन्नाला के तियून खाल में आने वाले सरकारी खम्बा को लोक निर्माण विभाग के नाम हस्तान्तरित करने बारे।

प्रस्ताव उपस्थित सदस्यों के समक्ष रखा, जिसे सदस्यों ने ध्वनिमत से अनुमोदित किया तथा इस प्रकार को आगामी कार्यवाही हेतु उपर्युक्त महोदय विधायक को प्रेषित करने बारे अपनी संसुति व्यक्त की।

Chme | R. JIV KUMAR
- P.D. (S)

उप मंडल अधिकारी (नागरिक)
धुनारवी जिला बिलासपुर (हि.प्र.)

39

OFFICE OF THE SDO CIVIL), Ghumarwin
DISTRICT Bilaspur (H.P)

Proceedings of the meeting of the Sub-Division level Committee constituted under Schedule Tribes & Other Traditional Forest Dwellers (Recognition of Rights) Act (FRA), 2006 .

A meeting of the Sub-Division level Committee of Ghumarwin Sub- Division, constituted under FRA,2006 was held under the chairmanship /chairpersonship of Mr/~~Ms~~ Rajiv Kumar SDO(Civil) Ghumarwin on 23/7/2014 at 11.00 AM/PM at Ghumarwin (Place) in which the application(s) claiming rights in 2.178 Hec. forest areas under FRA,2006, of the following applicant(s), duly processed and recommended by the Forest Right Committee (s) of Kothi Gram Sabha, were discussed to consider the same for recommendation to the District Level Committee.

After scrutiny of the documents and detailed discussions the following decisions were taken on each application :-

<u>Name of Applicant</u>	<u>Decision (Recommended / not Recommended)</u>
1. <u>Assistant Engineer</u>	
2. <u>Beri Sub Div</u>	
3. <u>A.P.P.W.D. Beri</u>	
4. <u>Dist Bilaspur</u>	
5. <u>A.P.</u>	
Place: <u>Ghumarwin</u>	SDO (Civil)-cum-Chairman/Chairperson
Date : <u>23/7/2014</u>	Sub-Division level Committee,
	<u>Ghumarwin</u> Sub-Division.

अनुसूचित जनजाति और अन्य परम्परागत वन निवासी (वन अधिकारों की मान्यता) अधिनियम, 2006

वन अधिकार समिति
ग्राम सभा.....कोठी

प्रतिलिपि प्रस्ताव

प्रस्ताव संख्या 31

दिनांक 5.1.2014

वन अधिकार समिति, ग्राम सभा.....कोठी की बैठक आज
दिनांक 5-1-2014 को 11 बजे, स्थान कोठी में

श्री/श्रीमति सुनील देवी की अध्यक्षता में की गई जिसमें लिऊन खास
गांव/गावों के अनुसूचित जनजाति और अन्य परम्परागत वन निवासियों
से अनुसूचित जनजाति और अन्य परम्परागत वन निवासी (वन अधिकारों की मान्यता) अधिनियम
2006 के अन्तर्गत लिऊन DPF जंगल/वन क्षेत्र से सम्बन्धित वन
अधिकारों के दावे हेतु प्राप्त आवेदनों पर चर्चा की गई, जिसमें पत्थराला लिऊन खास खंड
के निर्माण के लिए 2.178 हैक्टेयर वन के उपयोग भूमि की मंजूरी प्रस्तावित
है।

वन अधिकारों के प्रस्तावों के साथ प्रस्तुत दस्तावेजों के अध्ययन तथा उस पर विस्तृत चर्चा
के उपरान्त यह समिति इस नतीजे पर पहुंची कि श्री/श्रीमति हि. 50 ला बिगात का
जंगल/वन क्षेत्र में लिऊन DPF के लिए अधिकार हेतु दावा नियमानुसार
सही पाया गया/सही नहीं पाया गया। तदनुसार समिति इस दावे को पारित करते हुए इस उप
खण्ड स्तर की समिति को प्रेषित करती है/तदनुसार समिति इस दावे को निरस्त करती है।

स्थान कोठी
दिनांक 5.1.2014

ग्राम पंचायत कोठी
विकास खास गुमारवा
जिला बिलासपुर (छ.प्र.)

ग्राम पंचायत एवं विकास अधिकारी
ग्राम पंचायत.....जिला बिलासपुर (छ.प्र.)

** प्रोजेक्ट/कार्य का नाम जिसके लिए वन (संरक्षण) अधिनियम, 1980 के अन्तर्गत वन भूमि के
उपयोग की अनुमति दी जानी है।

अनुसूचित जनजाति और अन्य परम्परागत वन निवासी (वन अधिकारों की मान्यता) अधिनियम, 2006

कार्यालय ग्राम पंचायत कोठी
विकास खण्ड धुमारवी जिला बिलासपुर (हि०प्र०)

प्रतिलिपि प्रस्ताव

अध्यक्षता श्री/श्रीमति कुनीता देवी

दिनांक 5-1-2014

गणपूर्ति 410 / 1053

प्रस्ताव संख्या 30

विषय: हिमाचल प्रदेश लोक निर्माण विभाग/संस्था को पनमाला तिकुन खाद
सड़क के निर्माण हेतु तिकुन DPF
जंगल/वन क्षेत्र में प्रस्तावित 2.1.78 हैक्टेयर वन भूमि के उपयोग की
मंजूरी के लिए अनापत्ति प्रमाण पत्र जारी करने हेतु।

ग्राम पंचायत कोठी की बैठक आज
दिनांक 5-1-2014 को प्रातः 11.00 बजे वजे स्थान पनमाला कार्यालय
कोठी में की गई, जिसमें 120.50 लोक निर्माण विभाग/संस्था
को पनमाला तिकुन खाद सड़क के निर्माण हेतु तिकुन DPF
जंगल/वन क्षेत्र में प्रस्तावित 2.1.78 हैक्टेयर वन
भूमि के उपयोग की मंजूरी के लिए अनापत्ति प्रमाण पत्र जारी करने पर चर्चा की गई।

सभी ग्रामवासियों ने संबंधित वन भूमि के प्रस्तावित कार्य हेतु उपयोग के उद्देश्यों को पूरी
तरह समझने के बाद सर्व सम्मति से यह निर्णय लिया कि ग्राम पंचायत को उपरोक्त प्रस्ताव क
लिए वन भूमि दिए जाने पर कोई आपत्ति नहीं है।

ग्राम सभा की इस बैठक में अनुसूचित जनजाति और अन्य परम्परागत वन निवासी (वन
अधिकारों की मान्यता) अधिनियम, 2006 के अन्तर्गत वन अधिकारों के दावों के निपटारे पर भी चर्चा
की गई तथा सर्व सम्मति से यह परित किया गया कि उपरोक्त अधिनियम के अन्तर्गत वन
अधिकारों के दावों के निपटारे सम्बन्धित सारी प्रक्रिया पूरी की जा रही है/कम से कम है तथा
प्रस्तावित 2.1.78 हैक्टेयर वन भूमि को पनमाला तिकुन खाद सड़क
निर्माण हेतु उपयोग के लिए ग्राम सभा कोठी की सहमति दी जाती
है।

स्थान कोठी
दिनांक 5-1-2014

प्रधान
ग्राम पंचायत कोठी
विकास खण्ड धुमारवी
जिला बिलासपुर (हि०प्र०)


प्रमुख
ग्राम पंचायत सर्व विकास अधिकारी
ग्राम पंचायत बिलासपुर (हि०प्र०)

Under Taking

Certified that the debris extracted during the construction of Panila to Tuin Khas km 0/0 to 5/500 in District Bilaspur (H.P.) will be deposited under cut and fill manner and improvement of gradients etc. If any extra land over and above than approved for the diversion is effected due to road construction., the user agency shall be liable for panel action under IFA, FCA or any other forest laws.


Assistant Engineer
Ghumarwin Division
HPPWD Ghumarwin




Executive Engineer
Ghumarwin Division
HPPWD Ghumarwin