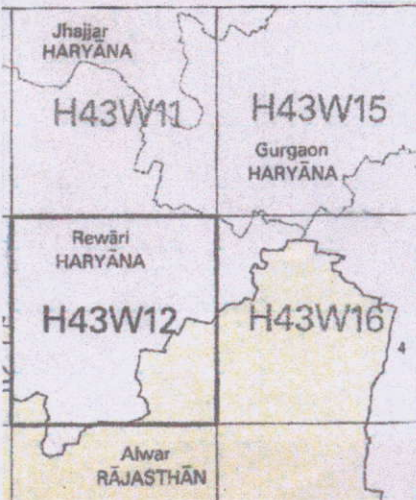


NOT FOR EXPORT

OPEN SERIES
MAP

H43W12

Scale 1:50,000



This sheet is generally motorable in dry season. Permission to use the irrigation authorities. The Dam Project survey are shown as tertiary Bench mark


Surveyed during 1993-94. Updated for major details during 2005-06.

Projection - UTM Datum - WGS 84

Convergence from True North about $\frac{1}{4}^{\circ}$ East in 2000. (Increasing by about $2'$ annually).

1:50,000

2 cm to 1 km



CONTOUR INTERVAL 10 METRES

For details about this map, please contact

Director

National Geo-Spatial Data Centre

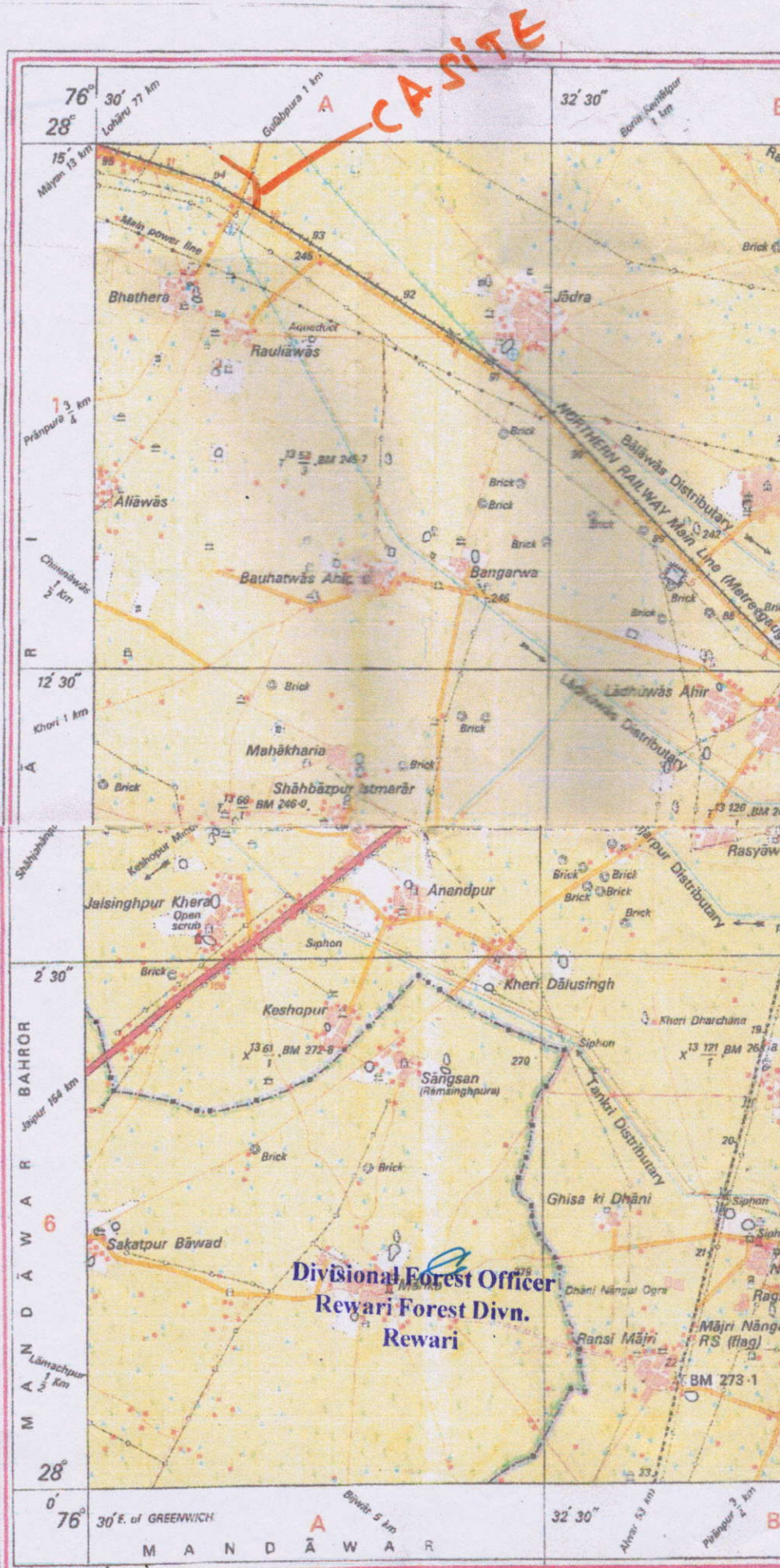
Survey of India, Sector 32 A

Chandigarh.

Fax : 0172 - 2604671

SITE - www.surveyofindia.gov.in

Reproduction or use by any means is prohibited without the permission of Survey of India, the Government of India.



REG. No. T(G)-WPG D 07 (Haryana GDC 1:50,000) - 1510-502*11.

Handwritten numbers: 93 & 91