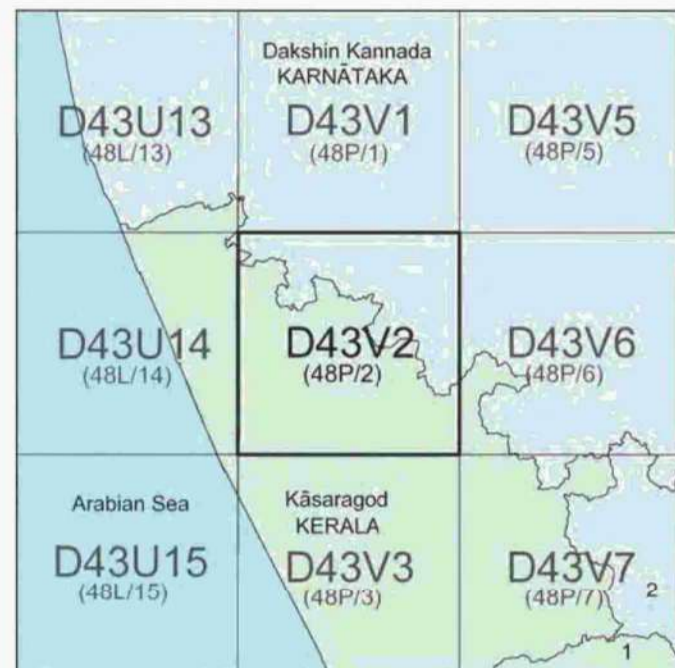




No. D43V2
Scale 1:50,000

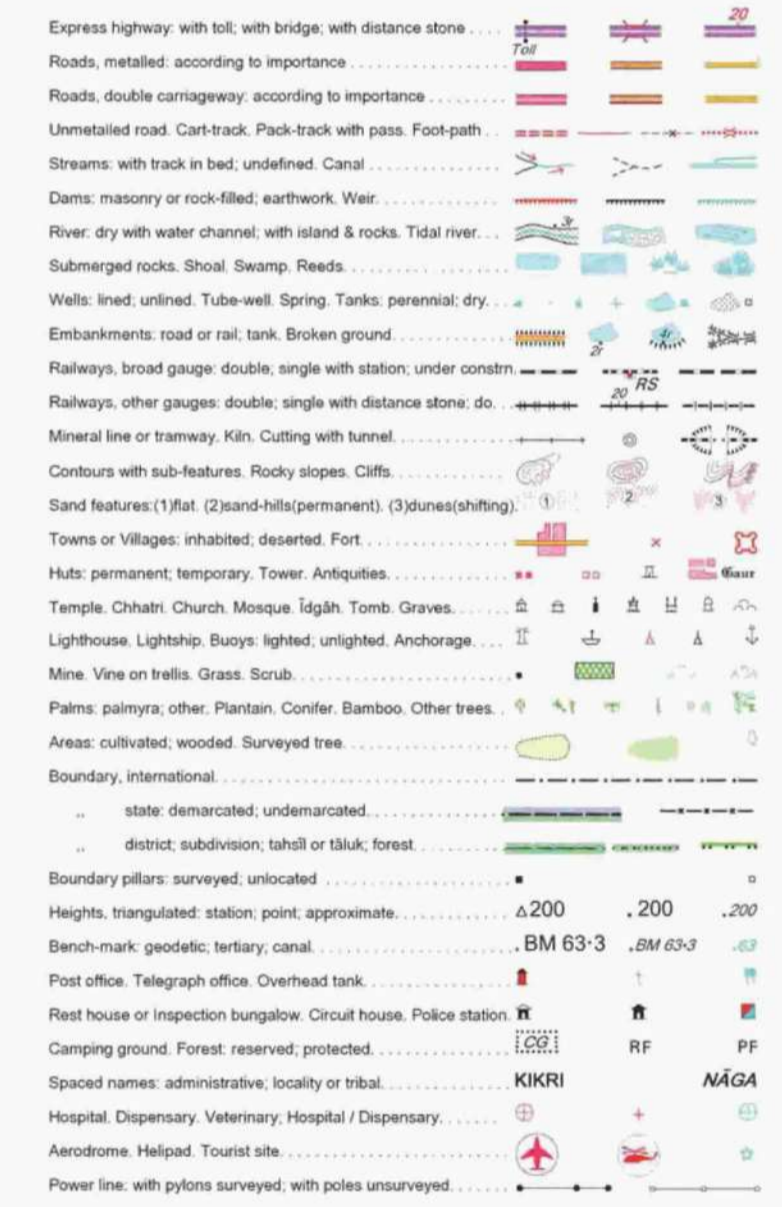


भारतीय सर्वेक्षण विभाग SURVEY OF INDIA

1st Edition 2010.

Price : Rs. 70/-

CONVENTIONAL SYMBOLS



REFERENCES

AH 17 National Highway No. 17

NOTES :-

Heights and Contours have not been shown.
A relative height, dr, represents the approximate height, in metres, between the top and bottom of a steep slope.
Tanks shown dry in this area usually contain water from July to December.
Hubs are numerous; some have been omitted to bring out their relative distribution.
Unsettled roads, against which there is no remark, and most of the cart tracks are passable in dry season.
The area shown on this map is magnetically disturbed and the variation given may differ largely from the actual value.

COMPILED INDEX

A. Surveyed during 1955-56. Updated for major details during 2004-05.

Projection - UTM Datum - WGS 84

Magnetic Variation from True North about 2° West in 2005.

(Decreasing by about 1° annually)

1:50,000

Metres 500 0 500 1 2 3 Kilometres

For further details about this map, please contact

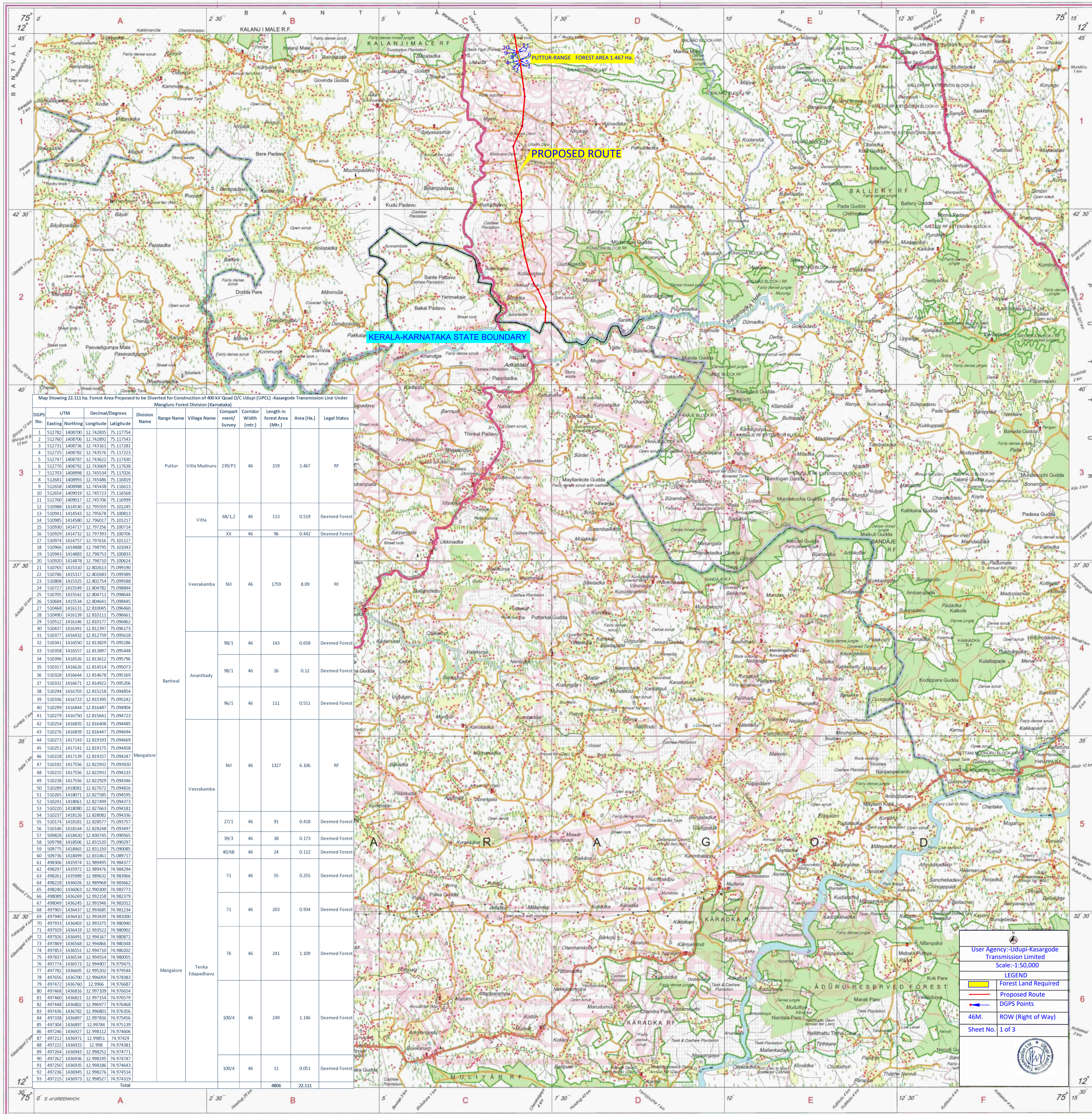
Director
Kerala and Lakshadweep Geo-Spatial Data Centre
Survey of India, CGO Complex
Poonkulam, Vellayani P.O., Thiruvananthapuram.

WEBSITE - www.surveyofindia.gov.in

Reproduction in whole or part by any means is prohibited without the written permission of Survey of India, the National Mapping Agency.

GOVERNMENT OF INDIA COPYRIGHT, 2010.

MAP SHOWING 22.111 HA. FOREST AREA PROPOSED TO BE DIVERTED FOR CONSTRUCTION OF 400 KV QUAD D/C UDUPI (UPCL) -KASARGODE TRANSMISSION LINE UNDER MANGLURU FOREST DIVISION (KARNATAKA)



REG. No. 0440 : SPQ 210 (Kerala & Lakshadweep) GDO:1:50,000:10/15/15

भारत में सर्वेक्षण के अधिकार के अधीन.
Published under the direction of Surveyor General of India.
Survey of India, Hithibarkala Estate, Post Box No.37, Dehra Dun-248001 (Uttarakhand),
Department of Science & Technology, Government of India.

PRINTED AT THE SOUTHERN PRINTING GROUP OF SURVEY OF INDIA



निर्वात के लिए नहीं NOT FOR EXPORT

OPEN SERIES
MAP

No. D43V1

Scale 1:50,000

Udupi KARNATAKA D43O16 (48K/16)	D43P4 (48O/4)	Chikmagalur KARNATAKA D43P8 (48O/8)
D43U13 (48L/13)	D43V1 (48P/1)	D43V5 (48P/5)
D43U14 (48L/14)	D43V2 (48P/2)	D43V6 (48P/6)

1 Kasargod, KERALA.
2 Kodagu, KARNATAKA.

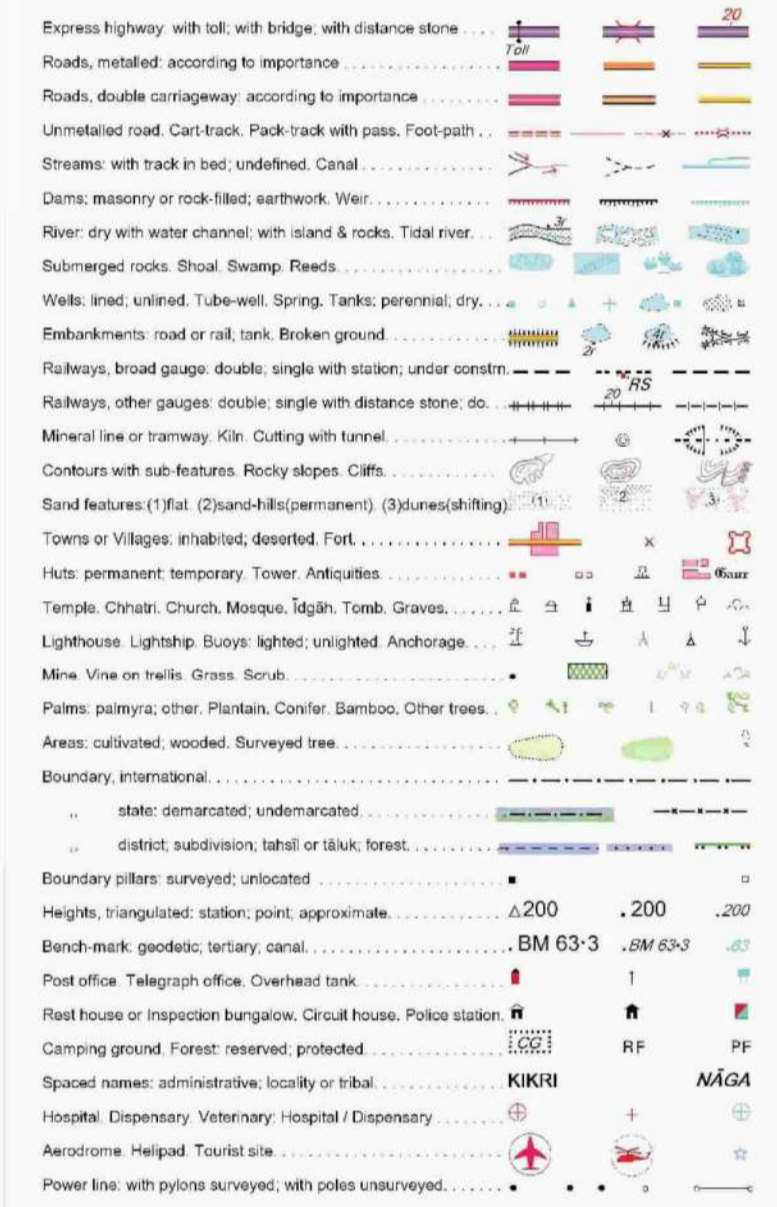
भारतीय सर्वेक्षण विभाग

SURVEY OF INDIA

1st Edition 2010.

Price: Rs. 70/-

CONVENTIONAL SYMBOLS



REFERENCE

NH-42 National Highway No.42, Deen Devasthan.

NOTES

Heights and Contours have not been shown.
A relative height, e.g., 20, represents the approximate height, in metres, between the top and bottom of a steep slope.
Hills are represented, some have been omitted to bring out their relative distribution.
Unmetalled roads and cart tracks in this sheet are generally not shown in dry season.
Important buildings are shown in black with names.
Christian monuments are shown thus: +

COMPILED INDEX

A. Surveyed during 1957-58. Updated for major details during 2005-06.



Projection - UTM Datum - WGS 84

Magnetic Variation from True North about 2° West in 2005.

(Decreasing by about 1° annually)

Scale: 1:50,000

500 m to 1 cm 1:50,000 2 cm to 1 km

For further details about this map, please contact

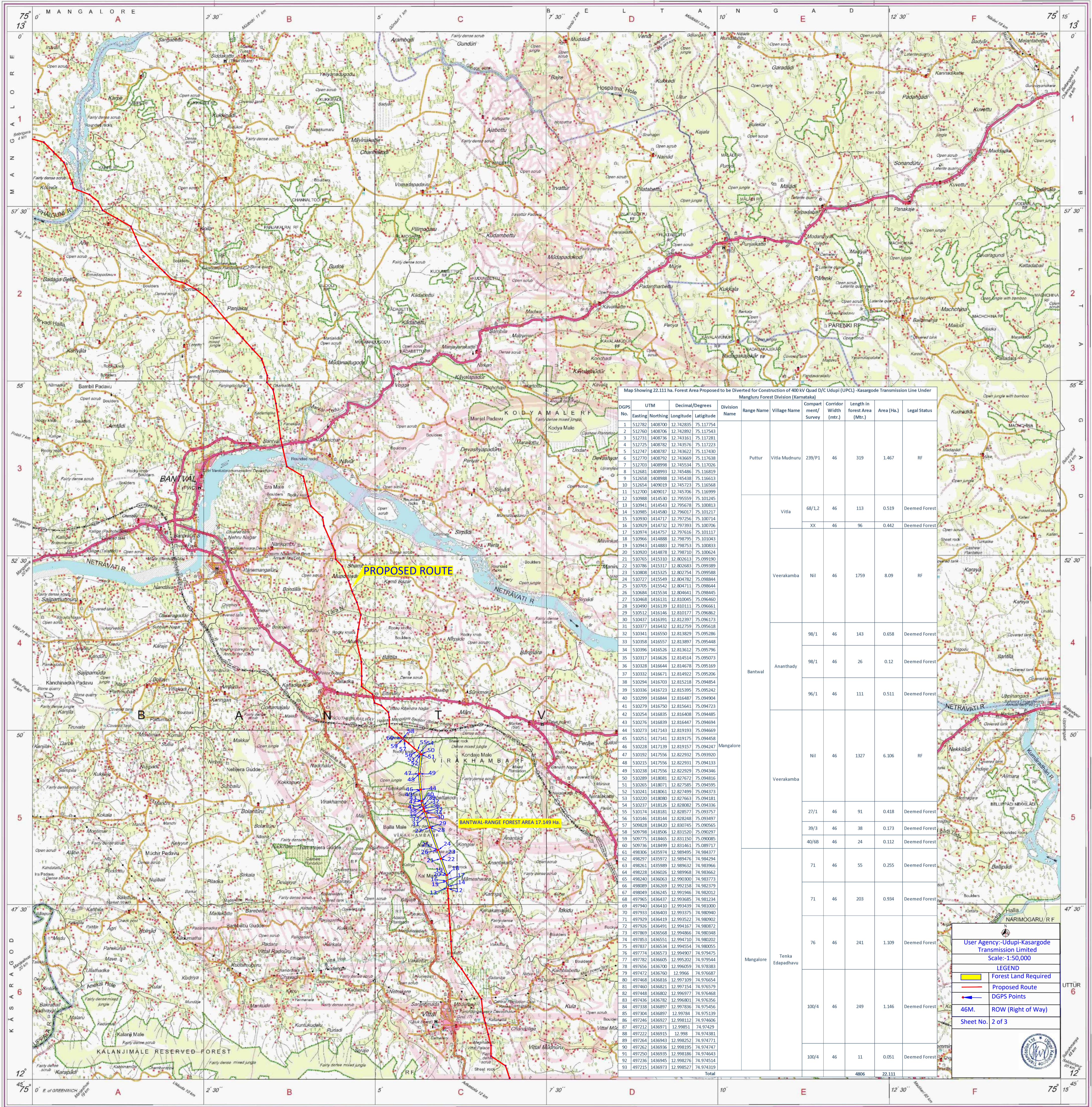
Director
Kerala and Lakshadweep Geo-Spatial Data Centre
Survey of India, CGO Complex
Poonkulam, Vellayani P.O., Thiruvananthapuram.

WEBSITE - www.surveyofindia.gov.in

Reproduction in whole or part by any means is prohibited without the written permission of Survey of India, the National Mapping Agency.

GOVERNMENT OF INDIA COPYRIGHT 2010.

MAP SHOWING 22,111 HA. FOREST AREA PROPOSED TO BE DIVERTED FOR CONSTRUCTION OF 400 KV QUAD D/C UDUPI (UPCL) -KASARGODE TRANSMISSION LINE UNDER MANGLURU FOREST DIVISION (KARNATAKA)



REG. NO. P.D.F. -SPD D/10 (Kerala & Lakshadweep QCD:1:50,000)

भारत के मामलों के निदेशन में प्रकाशित,
Published under the direction of Surveyor General of India,
Survey of India, 11B/1Bhikara Estate, Post Box No. 37, Dehra Dun - 248001 (Uttarakhand),
Department of Science & Technology, Government of India.

PRINTED AT THE SOUTHERN PRINTING GROUP OF SURVEY OF INDIA.



निर्वात के लिए नहीं NOT FOR EXPORT

OPEN SERIES
MAP

No. D43U13

Scale 1:50,000

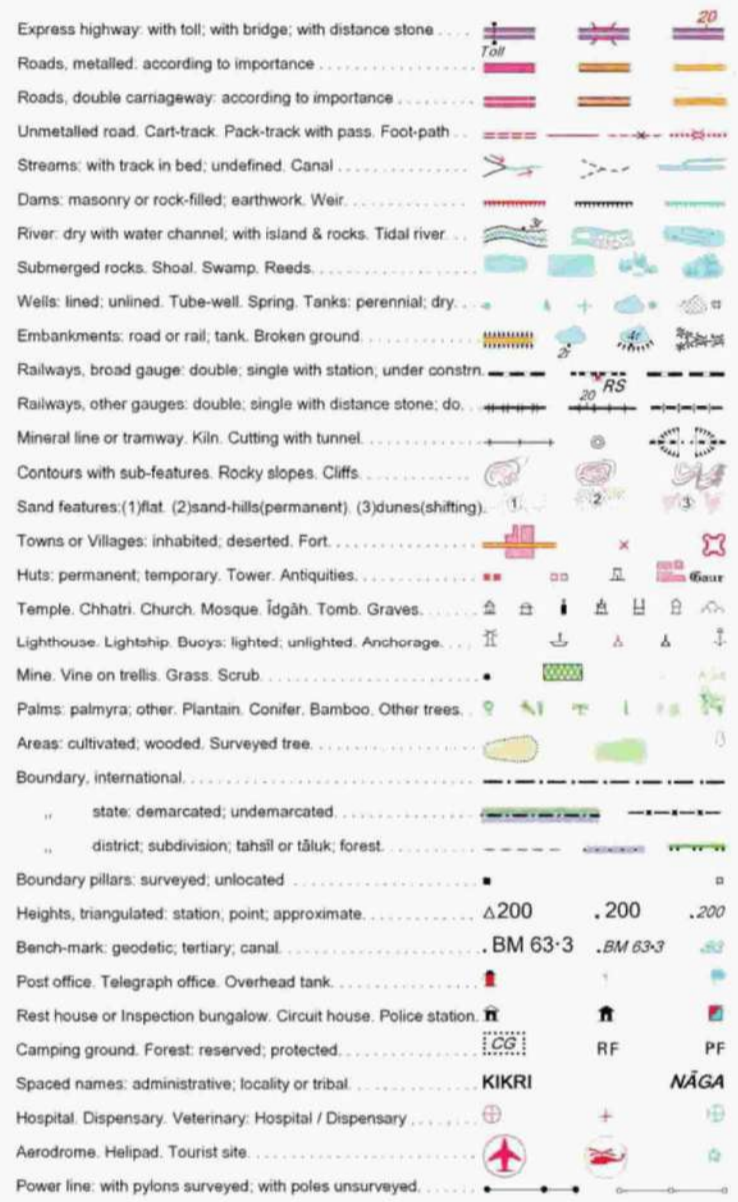


भारतीय सर्वेक्षण विभाग SURVEY OF INDIA

1st Edition 2010.

Price: Rs. 70/-

CONVENTIONAL SYMBOLS



REFERENCES

NH 17 National Highway No. 17
NH 48 National Highway No. 48

NOTES

Heights and Contours have not been shown.
A relative height, e.g., 50', represents the approximate height, in metres, between the top and bottom of a steep slope.
The area shown on this map is magnetically disturbed and variation given may differ largely from the actual value. Important buildings are shown in black with name.
Unsettled roads and most of the cart-tracks are pebbles in dry season.
The rocks in squares A1 and G16 with remarks 'Rock' typed along side, have been entered from information supplied by the Chief Hydrographer to the Government of India and have not been departmentally verified.
The lateral water of India extend in the sea to a distance of twelve nautical miles measured from the appropriate base line.
Christian memorials are shown thus:
Temples with gopuram are shown thus:

COMPILATION INDEX

A. Surveyed during 1967-68. Updated for major details during 2005-06.

Projection - UTM Datum - WGS 84

Magnetic Variation from True North about 2° West in 2005.

(Decreasing by about 1° annually).

1:50,000

500 m to 1 cm 2 cm to 1 km

For further details about this map, please contact

Director

Kerala and Lakshadweep Geo-Spatial Data Centre

Survey of India, CGO Complex

Poonkulam, Vellayani P.O.

Thiruvananthapuram

WEBSITE - www.surveyofindia.gov.in

Reproduction in whole or part by any means is prohibited
without the written permission of Survey of India, the
National Mapping Agency.

GOVERNMENT OF INDIA COPYRIGHT: 2010.

MAP SHOWING 22.111 HA. FOREST AREA PROPOSED TO BE DIVERTED FOR CONSTRUCTION OF 400 KV QUAD D/C UDUPI (UPCL)-KASARGODE TRANSMISSION LINE UNDER MANGLURU FOREST DIVISION (KARNATAKA)

