

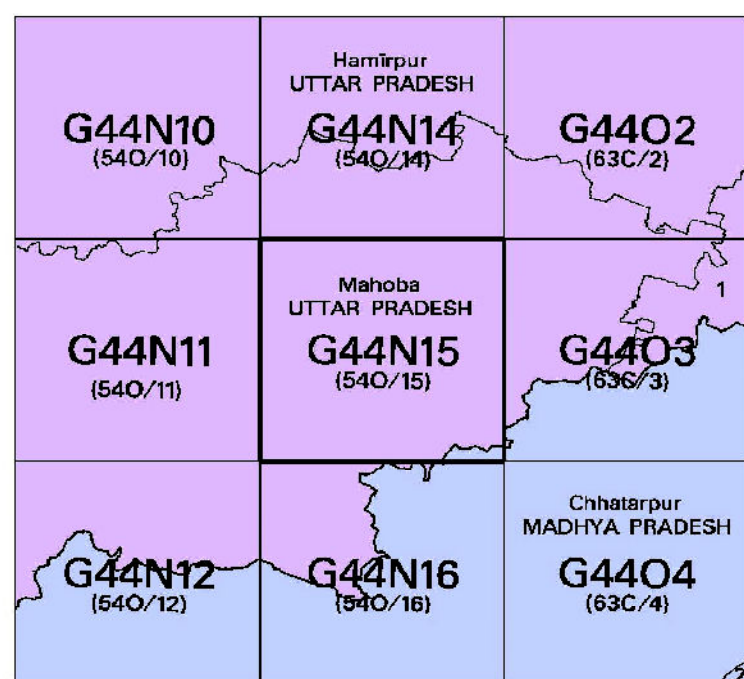


निर्यात के लिए नहीं NOT FOR EXPORT

OPEN SERIES
MAP

No. G44N15

Scale 1:50,000



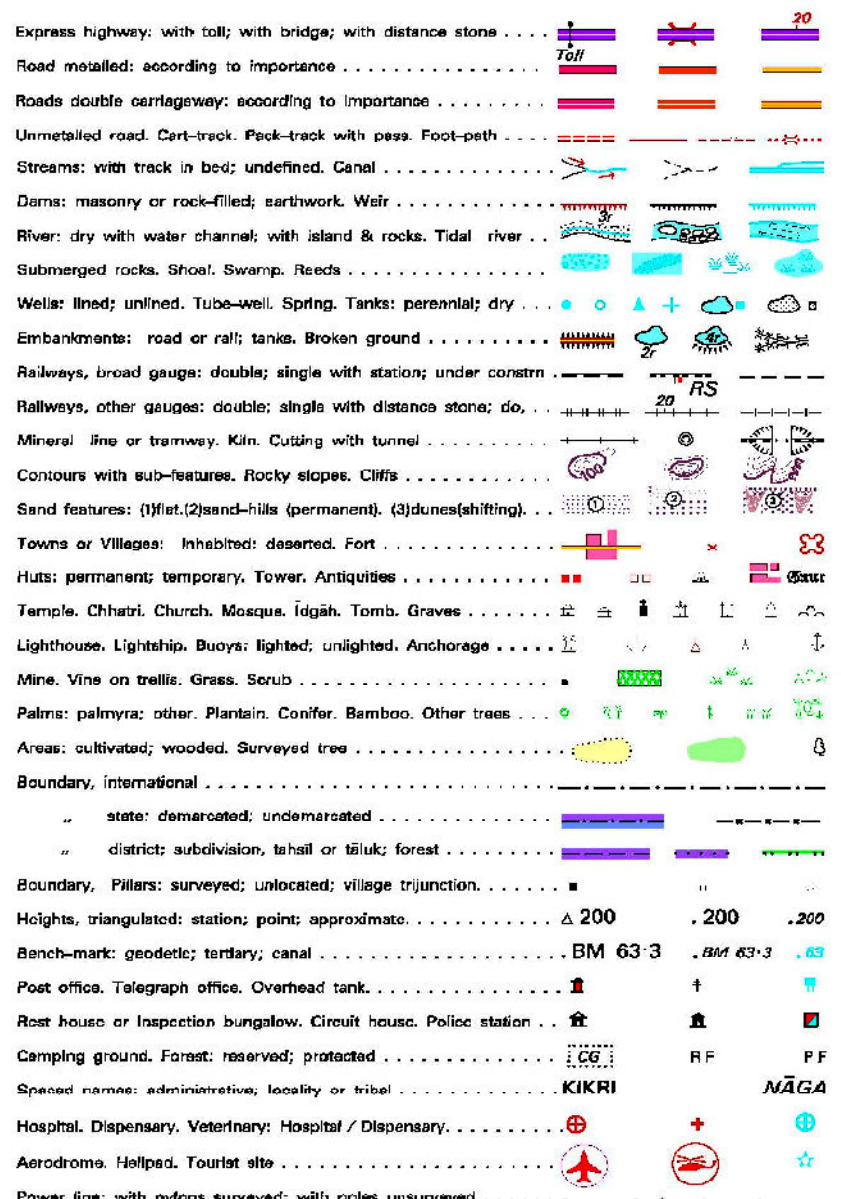
1 Banda, UTTAR PRADESH.
2 Panna, MADHYA PRADESH.

भारतीय सर्वेक्षण विभाग SURVEY OF INDIA

1st Edition 2012.

Price : Rs. 70 /-

CONVENTIONAL SYMBOLS



Legend

Proposed Site for
Retail Outlet

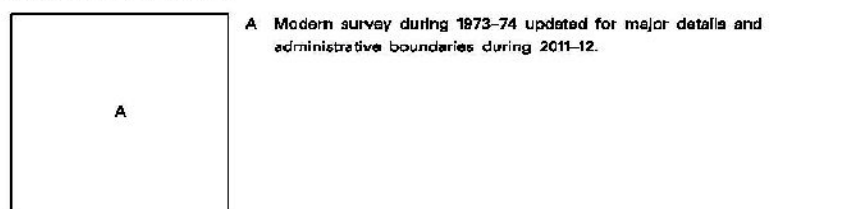
REFERENCES

NH 34 National Highway No. 34

NOTES :-

Heights are in metres and above Indian mean sea level.
Contours are approximate.
A relative height, Δ , represents the approximate height, in metres, between the top and bottom of a steep slope.
The kilometre stone numbers along the highway and roads are shown in slant type, e.g., '5' whereas the milestone numbers are shown in upright type, e.g., '5'.
All cart-tracks along canals are corroborated in dry season; permission to use these is required from the Irrigation authorities.
The state boundary between Uttar Pradesh and Madhya Pradesh States has been surveyed as pointed out by the local officials on the ground but has not been verified by the Government of Madhya Pradesh. Road from Mahoba to Kabrai shown as first importance as per field records but its number is not given as per chart provided by field.

COMPILATION INDEX



Projection - UTM Datum - WGS 84

Magnetic Variation from True North about 0° in 2005.

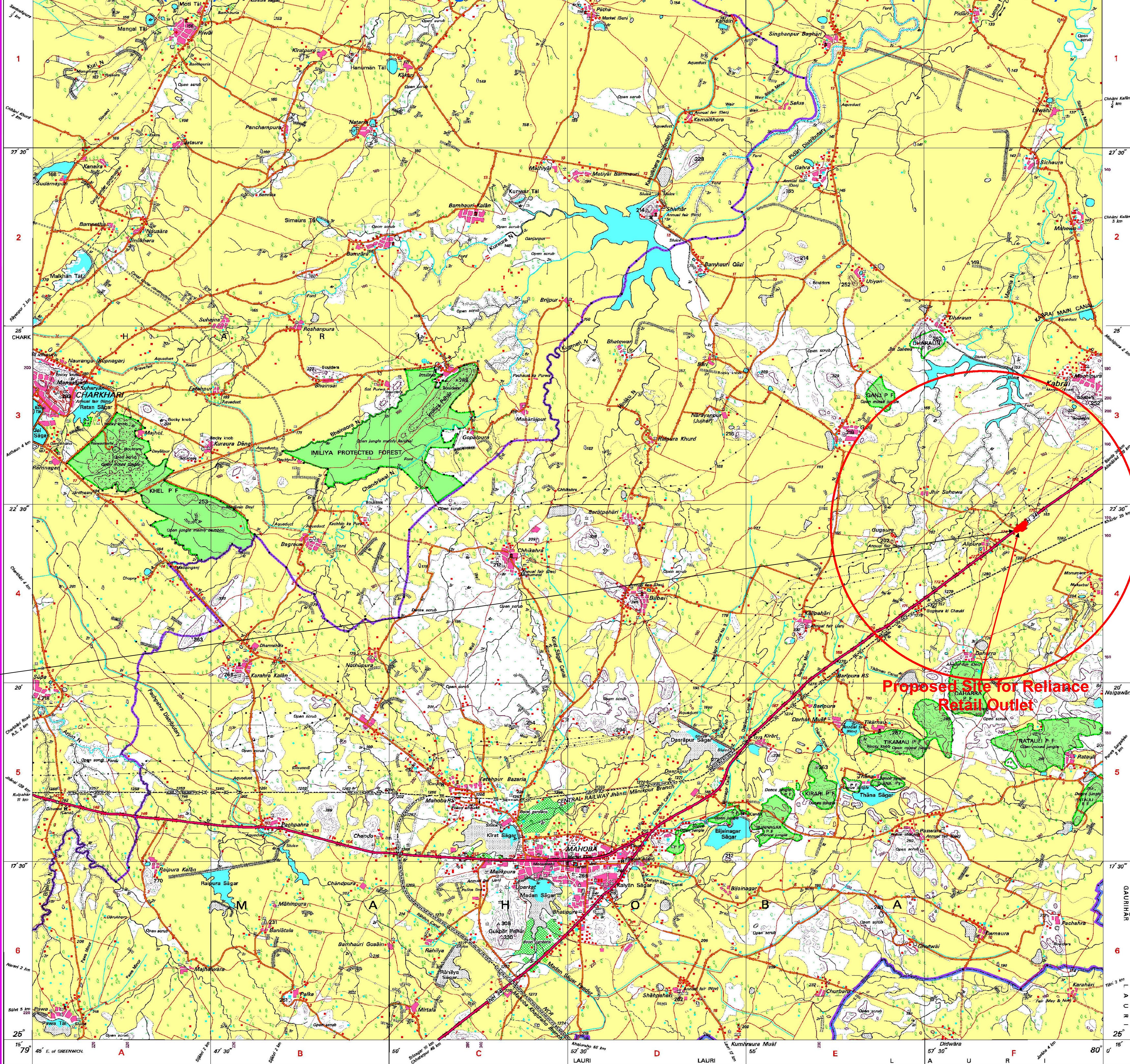
1:50,000



For further details about this map, please contact
Director
East Uttar Pradesh Geo-Spatial Data Centre
Survey of India
B-2 Block, 2nd Floor, PICUP Bhawan, Gomti Nagar, Lucknow.

WEBSITE - www.surveyofindia.gov.in

Proposed Forest Land for Exit/Entry of Reliance Retail Outlet on Banda-Jhansi Road (NH-34), Near Mile Stone No .174.365(RHS), At Gata No: 1604, Village:- Kabrai, Tehsil:- Kabrai, District:- Mahoba (Uttar Pradesh)



Proposed Site for Reliance
Retail Outlet

For Reliance Industries Ltd.
[Signature]
Authorized Signatory