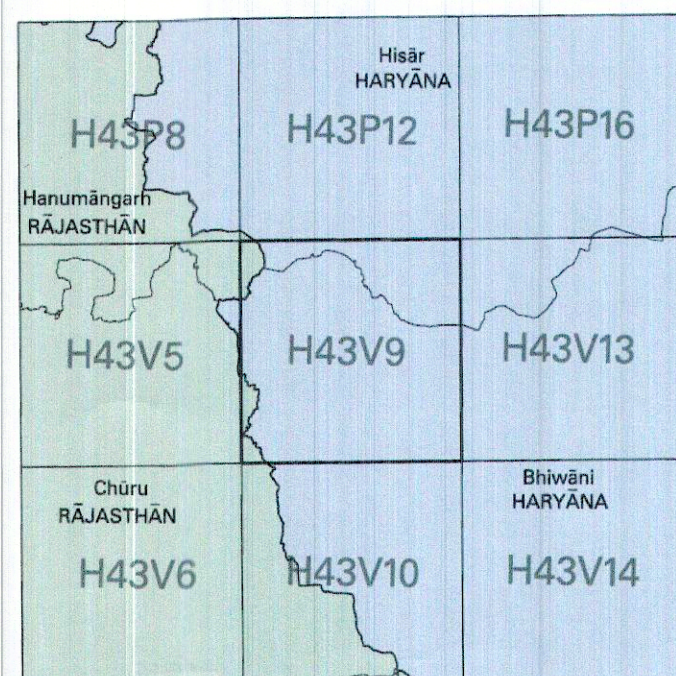


NOT FOR EXPORT

OPEN SERIES
MAP

No. H43V9

Scale 1:50,000



1 JHUNJHUNŪN, RAJASTHĀN


भारतीय सर्वेक्षण विभाग


SURVEY OF INDIA


1st Edition 2007.


Price : Rs. 50 -


CONVENTIONAL SYMBOLS


Express Highway: with toll; with bridge; with distance stone  700


Roads, metalled: according to importance 


Roads, double carriageway: according to importance 


Unmetalled road, Cart-track, Pack-track with pass. Foot-path 


Streams: with track in bed; undefined, Canal 


Dams: masonry or rock-filled; earthen. Well 


River: dry with water channel; with island & Tides. Tidal river 


Submerged rocks. Shoal, Swamp, Reeds 


Wells: lined; unlined; tube-well. Spring. Tanks: perennial; dry 


Embankments: road or rail; tank. Broken ground 


Railways, broad gauge: double; single with station; under constr. 


Railways, of gauge: double; single with station; stone; do 


Miscel line of railways; Kils. Cutting with tunnel 


Contours with sub-features. Rocky slopes. Cliffs 


Sand features: (Villar, dunes, hills (permanent), (disappearing)) 


Towns or Villages: inhabited; deserted. Fort 


Nuts: permanent; temporary. Tower. Antiquities 


Temple, Chhatrai, Church, Mosque, Jain, Hindu, Tomb, Graves 


Lighthouse, Lightship. Buoy; lighted; unlighted. Anchorage 


Mine. Vines on trellis. Grass. Scrub 


Palms: palmyra; other. Plain, Conifer. Bamboo. Other trees 


Areas: cultivated; wooded. Surveyed tree 


Boundary, international 


state: demarcated; undemarcated 


district: subdivision, tahsil or taluk; forest 


Pillars: surveyed; unnoted; village trjunction 


Heights, triangulated station; point, approximate. 


Bench-mark: geodetic; tertiary; canal 


Post office. Telegraph office. Overhead tank 


Rest house or inspection bungalow. Circuit house. Police station 

Camping ground. Forest: reserved, protected 

Spaced names: administrative, locality or tribal 

Hospital. Dispensary. Veterinary hospital 

Aerodrome. Helipad. Tourist site 

Power line: with pylons surveyed; with poles unsurveyed 

REFERENCES

Dep Depression NH 65 National Highway No. 65

NOTES :-

Heights are in metres and above Indian mean sea level.
 Contours are approximate.
 A relative height, e.g., dr represents the approximate height, in metres, between the top and bottom of a steep slope.
 Government buildings are shown in black with names.
 A relative height, e.g., $30m$, against a well, in blue, indicates its total depth in metres.
 Tanks, shown dry, in this area, usually contain water from July to November.
 Canal distance notes are 1,000 feet apart and every existing fifth line is shown.
 Unlined well symbols indicate covered tanks, called *Kunds* which usually contain surface collection of rain and canal water.
 3,000 acres – reclamation studies of Bhakra Dam Project Surveys and with their numbers are shown as tertiary benchmarks thus... X^{22} **BM 207 - 8**

COMPILATION INDEX

A. Surveyed during 1987-88. Updated for major details during 2004-05.

Projection - UTM Datum - WGS 84

Magnetic Variation from True North about $\frac{3}{4}^{\circ}$ East in 2000.
(Increasing by about 2' annually).

1:50.000

0 0 1 2 3 Kilometres

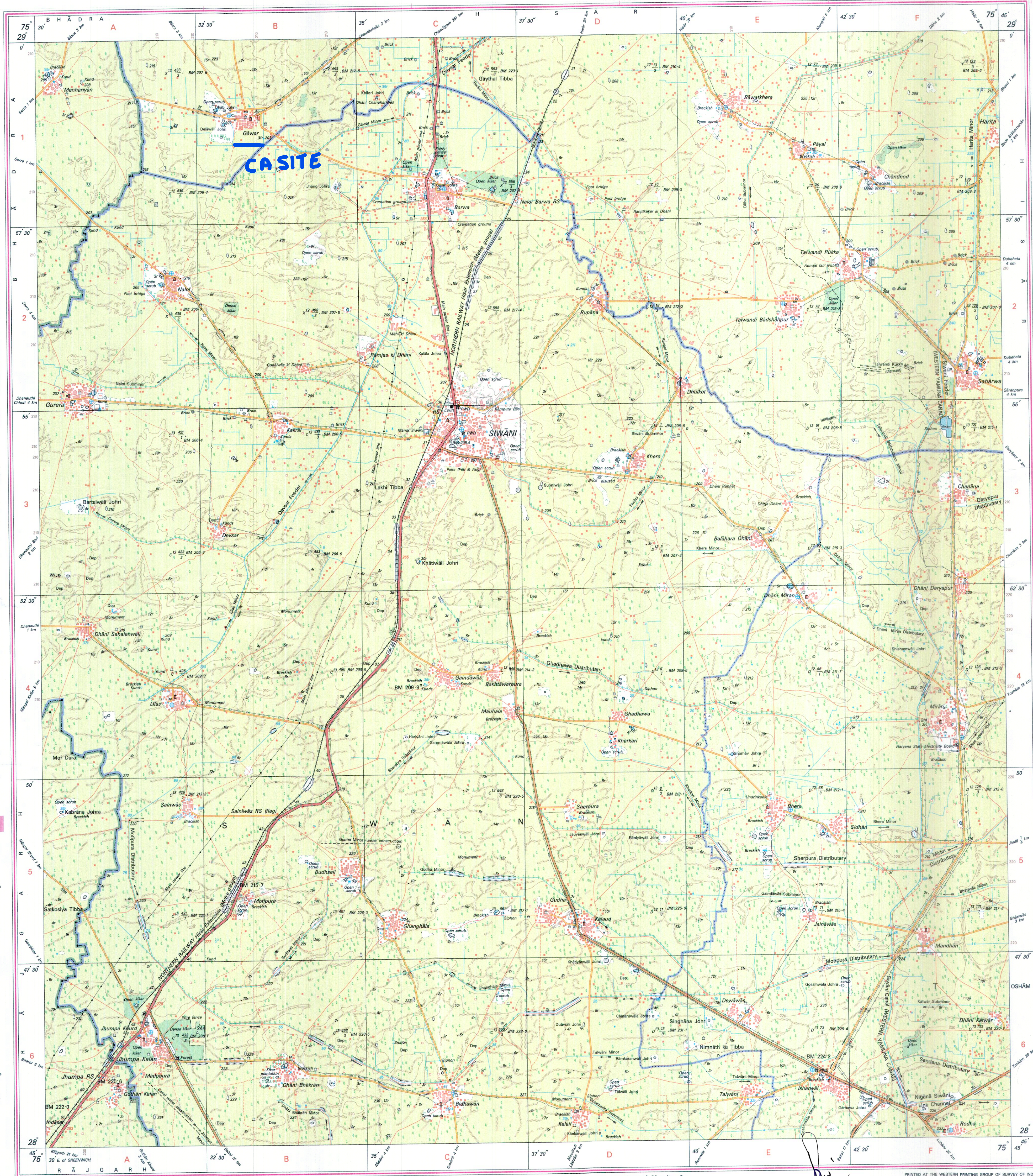
CONTOUR INTERVAL 10 METRES

For further details about this map, please contact
Director
Haryāna Geo-Spatial Data Centre
Survey of India, Sector 32 A
Chandigarh.
Fax : 0172 - 2604671

WEBSITE – www.surveyofindia.gov.in

Reproduction in whole or part by any means is prohibited without the written permission of Survey of India, the National Mapping Agency.

GOVERNMENT OF INDIA COPYRIGHT, 2007.



REG. No. -WPG D'07 (Haryana GDC-1:50,000)

*भारत के छायाचित्रक नेजर जनरल एम. गोपल राव, बीटैक, पी. जी. (एअरिफन फोटो), एमआरएसएमसी, एमआईएण, एकाडमीऑफर्स, के निदेशन में प्रकाशित,
Published under the direction of Major General M. Gopal Rao, B.Tech., P.G.Dip. (Aerial Photo), MIMC, MCA, FIS, Surveyor General of India,
Survey of India, HathiBarkala Estate, Post Box No. 37, Dehra Dun - 248001 (Uttarakhand)
Department of Science & Technology, Government of India.*

Divisional Forest Officer(T)
Hisar

PRINTED AT THE WESTERN PRINTING GROUP OF SURVEY OF INDIA