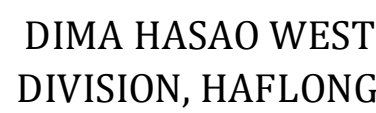




SCALE:- 1:50,000



<b>Legend</b>		<b>GPS COORDINATES OF THE PROPOSED COMPENSATORY AFFORESTATION AREA</b>						<b>AREA (HA)</b>	<b>NAME OF MINING AREA</b>	<b>NAME OF LOCATION</b>	<b>NAME OF FOREST DIVISION</b>
	G.P.S. POINTS OF THE PROPOSED COMPENSATORY AFFORESTATION AREA	<b>GPS POINTS</b>	<b>LONGITUDE</b>	<b>LATITUDE</b>	<b>GPS POINTS</b>	<b>LONGITUDE</b>	<b>LATITUDE</b>				
	PROPOSED COMPENSATORY AFFORESTATION AREA	1	92° 50' 3.465" E	25° 33' 46.368" N	7	92° 50' 14.300" E	25° 33' 41.000" N				
		2	92° 50' 6.513" E	25° 33' 46.372" N	8	92° 50' 10.731" E	25° 33' 40.996" N				
		3	92° 50' 11.235" E	25° 33' 46.377" N	9	92° 50' 6.407" E	25° 33' 40.991" N				
		4	92° 50' 14.293" E	25° 33' 46.381" N	10	92° 50' 3.473" E	25° 33' 40.988" N				
		5	92° 50' 14.295" E	25° 33' 44.747" N	11	92° 50' 3.470" E	25° 33' 42.940" N				
		6	92° 50' 14.297" E	25° 33' 42.940" N	12	92° 50' 3.468" E	25° 33' 44.683" N				
								5.0	<b>KIMIN SAND GRAVEL &amp; BOULDER MAHAL</b>	MONGLAI PHONGLO	DIMA HASAO WEST DIVISION, HAFLONG