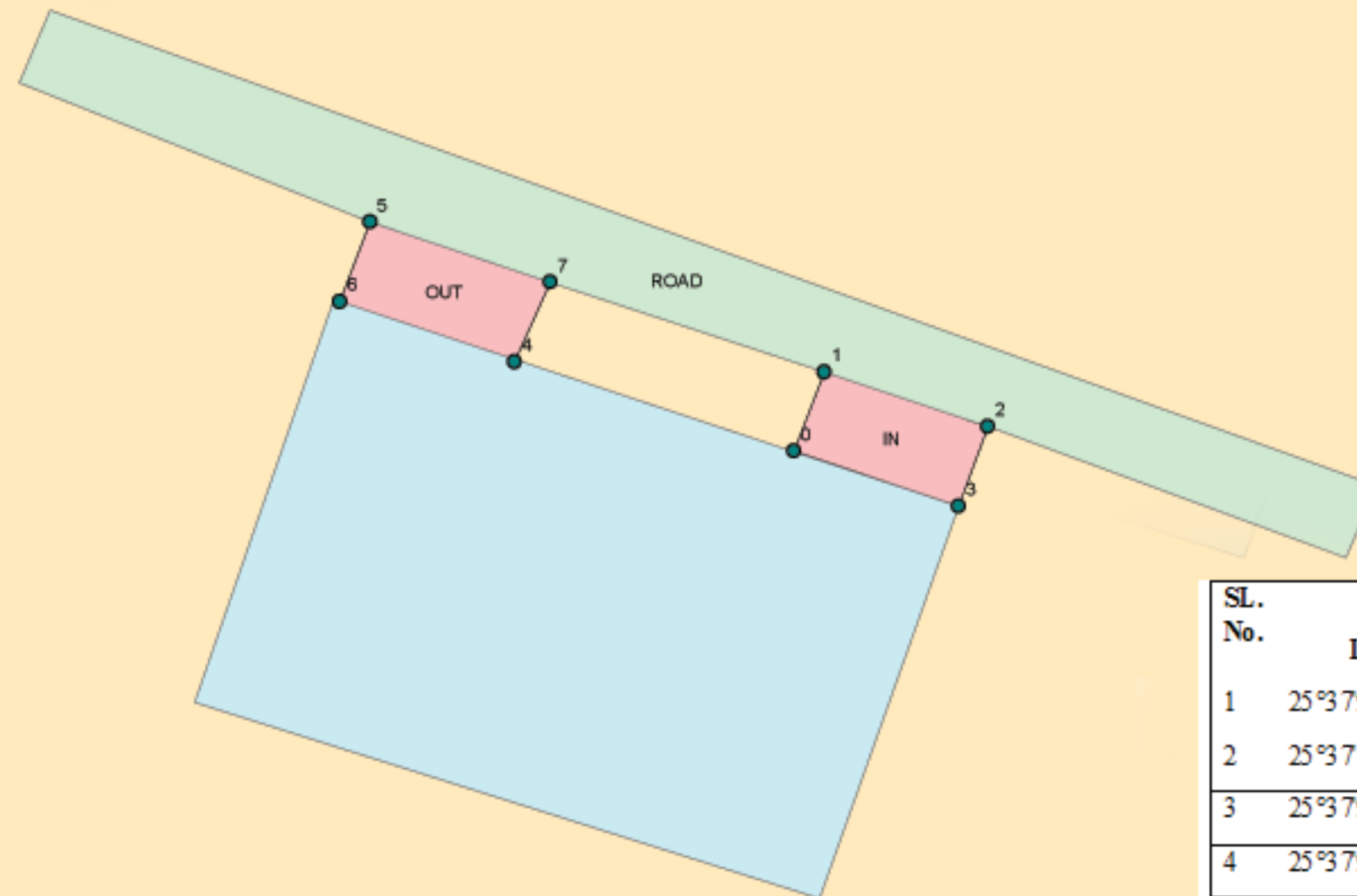
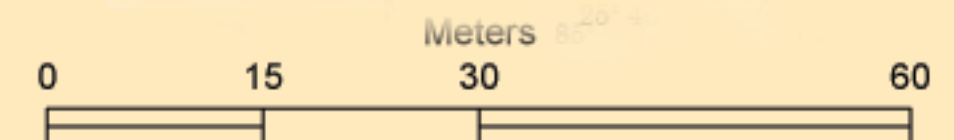
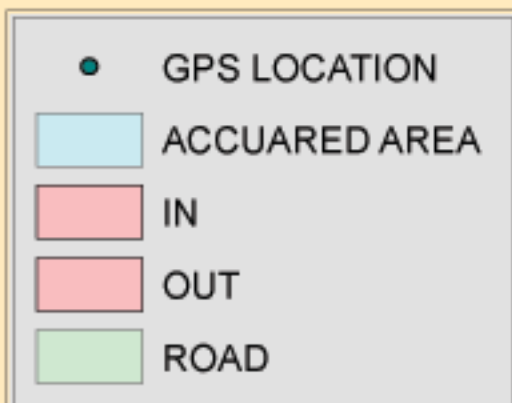


# PROPOSED PLAN MAP FOR PETROL PUMP ON NH-81 BY VIKASH KUMAR MANOHAR



SL. No.	GPS Reading	
	L at	Long.
1	25°37'9.66"N	87°24'44.69"E
2	25°37'10.02"N	87°24'44.81"E
3	25°37'9.93"N	87°24'45.16"E
4	25°37'9.58"N	87°24'45.04"E
5	25°37'9.80"N	87°24'45.95"E
6	25°37'9.73"N	87°24'46.28"E
7	25°37'9.36"N	87°24'46.17"E
8	25°37'9.42"N	87°24'45.85"E



1:525