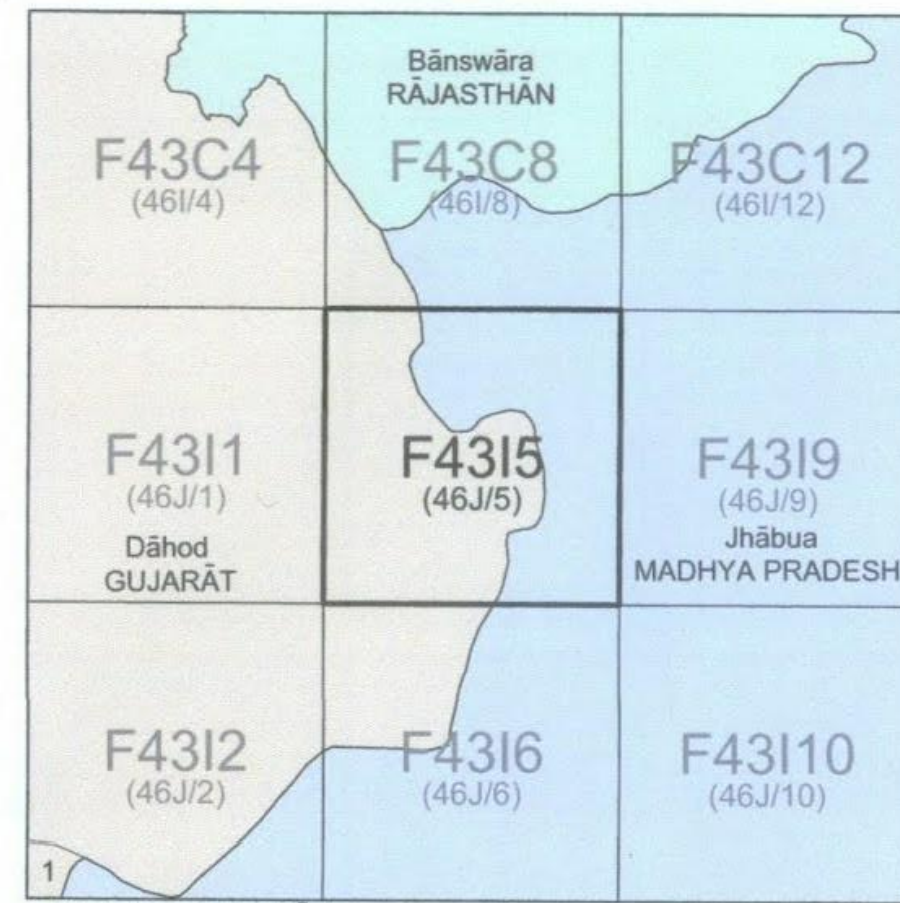


No. F43I5

Scale 1:50,000



1. Vadodra, GUJARAT.

भारतीय सर्वेक्षण विभाग
SURVEY OF INDIA

1st Edition 2011.

Price : Rs. 70/-

CONVENTIONAL SYMBOLS

- Express highway: with toll, with bridge, with distance stone
- Roads, metalled: according to importance
- Roads, double carriageway: according to importance
- Unmetalled road: Cart-track, Pack-track with pass, Foot-path
- Streams: with track in bed, undefined, Canal
- Dams: masonry or rock-filled, earthwork, Weir
- River: dry with water channel; with island & rocks; Tidal river
- Submerged rocks: Shoal, Swamp, Reeds
- Wells: lined, unlined, Tube-well, Spring, Tanks: perennial, dry
- Embankments: road or rail; tank, Broken ground
- Railways, broad gauge: double, single with station; under construction
- Railways, other gauges: double, single with distance stone; do.
- Mineral line or tramway: Kin, Cutting with tunnel
- Contours with sub-features: Rocky slopes, Cliffs
- Sand features: (1) Flat, (2) Sand-hills(permanent), (3) Dunes(chifting)
- Towns or Villages: inhabited, deserted, Fort
- Huts: permanent, temporary, Tower, Antiquities
- Temples: Chhat, Church, Mosque, Idgah, Tomb, Graves
- Lighthouses: Lighted, Buoy, lighted, unlighted, Anchorage
- Mine: View on trails, Gravel, Sand
- Palms: palmery, other: Plantain, Coconut, Bamboo, Other trees
- Areas: cultivated, wooded, Surveyed tree
- Boundary, international
- state: demarcated, undemarcated
- district: subdivision; tahsil or taluk; forest
- Boundary pillars: surveyed, unlocated
- Heights, triangulated: station; point, approximate
- Bench-mark: geodetic; tertiary; canal
- Post office: Overhead tank
- Rest house or inspection bungalow, Circuit house, Police station
- Camping ground, Forest: reserved, protected
- Spaced names: administrative, locality or tribal
- Hospital, Dispensary, Veterinary: Hospital / Dispensary
- Airport: Helipad, Tourist site
- Power line: with pylons surveyed; with poles unsurveyed


REFERENCE

NH 50 National Highway No. 50

NOTES

- Heights are in metres and above Indian mean sea level.
- Contours are approximate.
- A relative height, e.g., 10, represents the approximate height, in metres, between the top and bottom of a steep slope.
- Cart-tracks and unmetalled roads in this sheet, against which there is no descriptive remark, are generally passable in dry season.
- Tanks, shown dry, in this area usually contain water from July to February.

COMPILED INDEX



Projection - UTM Datum - WGS 84

Magnetic Variation from True North about 1° West in 2005.
(Decreasing by about 1° annually)

1:50,000

500 m to 1 cm
2 cm to 1 km

CONTOUR INTERVAL 20 METRES

For further details about this map, please contact

Director
Gujarat, Damán & Diu Geo-Spatial Data Centre
Survey of India, Sector 10(A)
Gandhinagar.


WEBSITE - www.surveyofindia.gov.in

Reproduction in whole or part by any means is prohibited
without the written permission of Survey of India, the
National Mapping Agency.

GOVERNMENT OF INDIA COPYRIGHT, 2011.



REG. No. - SPG D11 (GDAD GDC-1:50,000)



भारत के सर्वेक्षण विभाग, नई दिल्ली, भारत, के निदेशन में प्रकाशित,
Published under the direction of Swarna Subba Rao, B.E., Surveyor General of India,
Survey of India, Hattibarkala Estate, Post Box No. 37, Dehra Dun-248001 (Uttarakhand)
Department of Science & Technology, Government of India.

PRINTED AT THE SOUTHERN PRINTING GROUP OF SURVEY OF INDIA