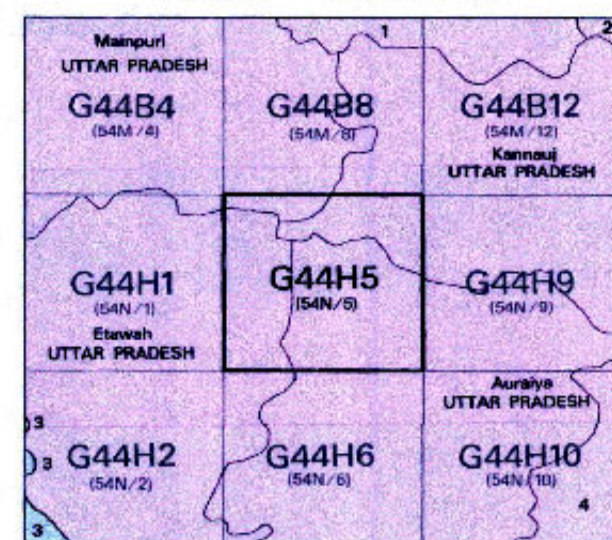


No. G44H5

Scale 1:50,000



- 1 Ferrukhābād, UTTAR PRADESH.
- 2 Hardoi, UTTAR PRADESH.
- 3 Bhind, MADHYA PRADESH.
- 4 Kanpur Dehat, UTTAR PRADESH.

SURVEY OF INDIA

1st Edition 2011

Price: ₹ 70/-

CONVENTIONAL SYMBOLS



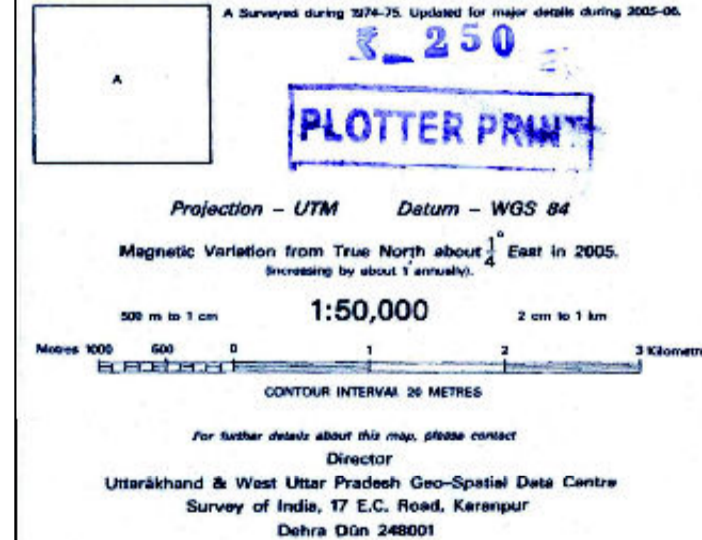
Legend

 Proposed Land for CA Plantation

NOTES :-

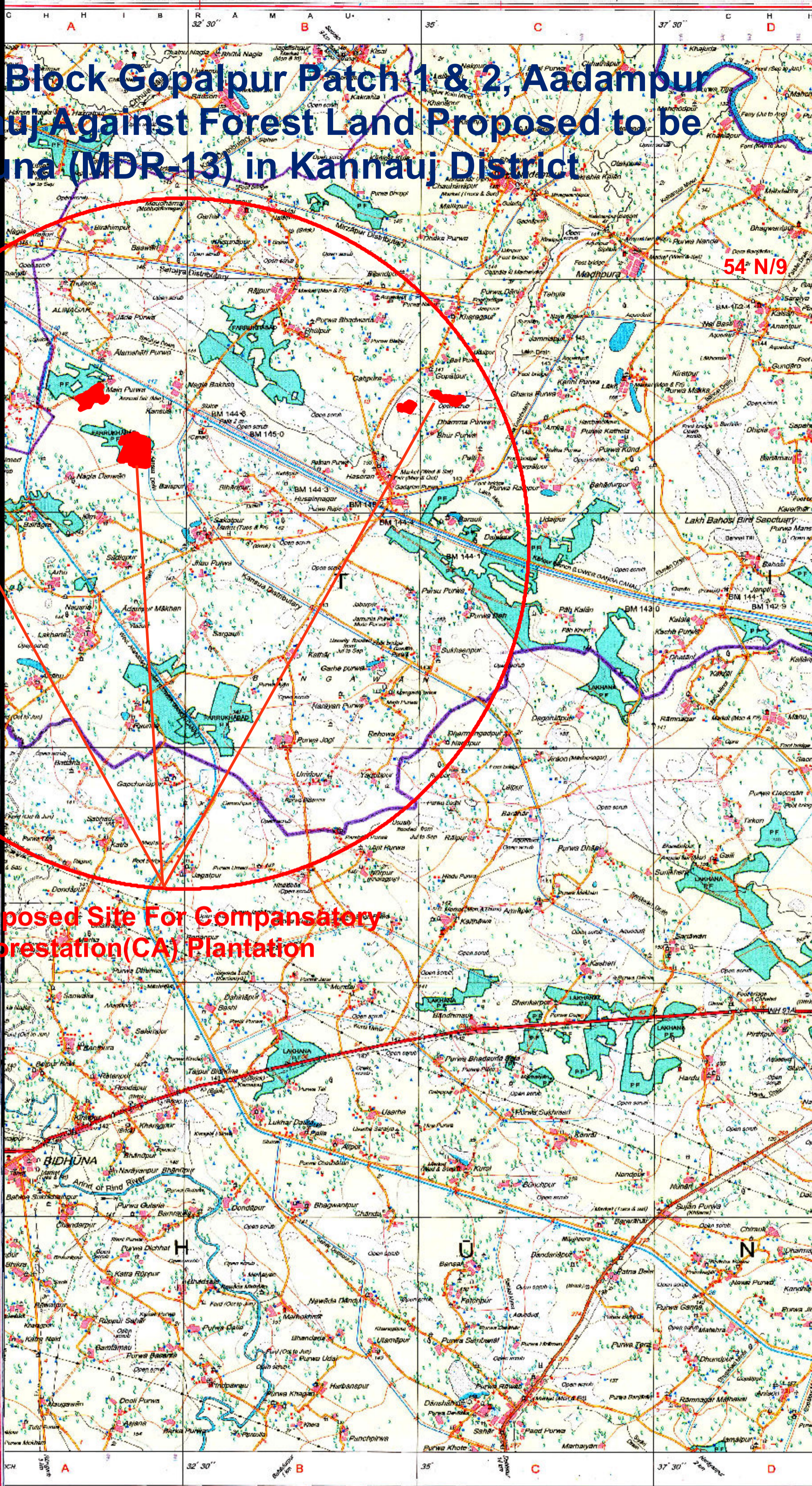
Habitats are in forests and shows Indian man sea level.
 Comments are appropriate.
 A relative height, δ , represents the approximate height, in metres, between the top and bottom of a steep slope.
 The kilometre scale numbers along roads and canals are shown in slant type, e.g., "3" whereas main numbers shown in upright type, e.g., "3".
 Unimproved roads and cart-roads along canals are generally motorable in dry season whereas other cart-roads are generally jeeps only in dry season. Permission to use those along canals is required from the irrigator authorities.
 Permanent streams in this area are generally fed from October to June at the places indicated in such a way.
 Such streams, if in short, usually contain water from July to October.
 Wells and tube-wells are numerous throughout the sheet; only the important ones have been shown. Areas unfit for cultivation due to layers of coarse sand or other deposited are shown as "Waste land".
 The mangroveland & brackish lagoons and canals in this sheet have not been adjusted to the heights of tide-levelled benchmarks and may not be entirely in accordance with them.

COMPILATION INDEX



WEBSITE – www.surveyofindia.gov.in

Reproduction in whole or part by any means is prohibited



without the written permission of the publisher.

GOVERNMENT OF INDIA, NEW DELHI

भारत के महसूलशास्त्र के निवेदन में प्रकाशित,
Published under the direction of Surveyor General of India,
Survey of India, Hathibarkala Estate, Post Box No.37, Dehra Dun-248001 (Uttarakhand)
Department of Science & Technology, Government of India.