



भारतीय राष्ट्रीय राजमार्ग प्राधिकरण

(सड़क परिवहन एवं राजमार्ग मंत्रालय, भारत सरकार)

परियोजना निदेशक कार्यालय परियोजना कार्यान्वयन ईकाई - द्वारका

National Highways Authority of India

(Ministry of Road Transport and Highways, Government of India)

Office of the Project Director, Project Implementation Unit - Dwarka

जेकेवी नगर - 4, परिश्रम होटल के सामने, जामनगर द्वारका हाईवे, खंभालिया पिन 361305 (गुजरात)

JKV Nagar 4, Opp. Parishram Hotel, Jamnagar Dwarka Highway, Khambhalia - 361305 (Gujarat)



भारतमाला

BHARATMALA

प्रगति के पथ पर अग्रसर

ROAD TO PROSPERITY

Tel. No. : 02833-236244

E-mail : devbhumidwarka@nhai.org

NHAI/2018-PIU-Dwarka/DKD/Forest/Vol.01 /F-309 D- 712

Date:- 15.10.2019

To,
Deputy Conservator of Forest,
Social Forestry Division,
Jamanagar-Dwarka Highway,
Khambhalia,
District: - Devbhumidwarka, Gujarat.

Sub:- Diversion of 252.260 Ha. (out of 433.2273 Ha.) Protected forest for four laning with paved shoulder NH configuration of "Dwarka-Khambhalia-Devariya" (Km. 130+000 to Km 203+530) & "Dhrol-Amran-Maliya" (Km. 00+000 to Km 13+600) & Km. 24+000 to Km 72+000) road of Jamnagar, Devbhumidwarka & Morbi District under Bharatmala project in favour of Project Director, NHAI, PIU-Rajkot, Gujarat

Ref.: -

1. Sh. B. Abhay Bhaskar, Dy. Conservator Forest (C), Bhopal office letter no. 6-GJA024/2018-BHO/987 dated 04.10.2019 (Amendment).
2. Sh. B. Abhay Bhaskar, Dy. Conservator Forest (C), Bhopal office letter no. 6-GJA024/2018-BHO/724 dated 28.06.2019
3. Your office letter no. B/JAMAN/T-8/2990-92/2019-20 dated 09.10.2019

Sir,

This in reference to the above subject and refer letters of Sh. B. Abhay Bhaskar, Dy. Conservator Forest (C), Bhopal letter dated 04.10.2019 (Amendment) & 28.06.2019 vide which subject to the following terms and conditions have been conveyed. Further, compliance report has been demanded. The following compliance is as under:-


Sl. No.	Information sought	Compliance
1	As per para- 1 of terms condition	Agreed
2	As per para- 2 of terms condition	Non forest land in possession of NHAI
3	As per para- 3 of terms condition	a) Does not pertain to NHAI b) Does not pertain to NHAI
4	As per para- 4 of terms condition	Rs. 21,54,63,708/-
5	As per para- 5 of terms condition	a) Rs. 11,04,89,880/- b) Undertaking provide at Annexure-A (copy enclosed)
6	As per para- 6 of terms condition	Accepted
7	As per para- 7 of terms condition	Rs. 32,59,53,588/- has been deposited in favour of GUJRAT CAMPA on 14.10.2019 & UTR no. P19101499045721 & P19101499051081 (copy attached).

8	As per para- 8 of terms condition	As per IRC specification plantation will be done.
9	As per para- 9 of terms condition	Agreed
10	As per para- 10 of terms condition	Agreed
11	As per para- 11 of terms condition	Not required
12	As per para- 12 of terms condition	Agreed
13	As per para- 13 of terms condition	Agreed
14	As per para- 14 of terms condition	Agreed
15	As per para- 15 of terms condition	Agreed
16	As per para- 16 of terms condition	Agreed
17	As per para- 17 of terms condition	Agreed
18	As per para- 18 of terms condition	Agreed
19	As per para- 19 of terms condition	Agreed
20	As per para- 20 of terms condition	Agreed
21	As per para- 21 of terms condition	Agreed
22	As per para- 22 of terms condition	The letter will upload after appear of proposal in E-portal.

The above data is submitted for uploading in forest clearance E-portal.

Thanking You,

Encl: Challan Copy & Undertaking


Pankaj Kumar Roy,
Project Director,
NHAI, PIU-Dwarka

Copy to: - Following for information please.

1. The Add. Chief Secretary (Forests), GoG Sachivalaya, Gandhinagar, Gujarat.
2. Sh. B. Abhay Bhaskar, Dy. Conservator Forest (C), Bhopal.
3. PD, PIU-Rajkot.

Annexure-A

Undertaking

I undertake to pay the additional amount of the NPV of the diverted forest land, if any becoming due after finalization of the same by the Hon'ble Supreme Court of India on receipt of the report from the Expert Committee, shall be charges by the State Government from the User Agency.



Pankaj Kumar Roy,
Project Director,
NHAI, PIU-Dwarka (Guj)
Pankaj Kumar Roy
DGM (T) Project Director
NHAI, PIU-Dwarka (Gujarat)

AGENCY COPY	
NEFT / RTGS CHALLAN for Ad-HOC CAMPA	
Date : 14-10-2019	
Agency Name.	NATIONAL HIGHWAY AUTHORITY OF INDIA PIU RAJKOT
Application No.	6131108747
MoEF/SG File No.	6-GJA024/2018-BHO
Location.	GUJRAT
Address.	Krishna-con-Arch-I, Plot No. 9, Jamnagar
Amount(in Rs)	325953588/-
Amount in Words :Thirty-Two Crore Fifty-Nine Lakh Fifty-Three Thousand Five Hundred and Eighty-Eight Rupees Only	
NEFT/RTGS to be made as per following details;	
Beneficiary Name:	GUJRAT CAMPA
IFSC Code:	CORP0000371
Pay to Account No.	150686131108747 Valid only for this challan amount.
Bank Name & Address:	Corporation Bank Lodhi Complex Branch, Block 11, CGO Complex, Phase I, Lodhi Road, New Delhi -110003
<ul style="list-style-type: none"> This Challan is strictly to be used for making payment to CAMPA by NEFT/RTGS only This challan is valid only for seven days. 	

BANK COPY	
NEFT / RTGS CHALLAN for Ad-HOC CAMPA	
Date : 14-10-2019	
Agency Name.	NATIONAL HIGHWAY AUTHORITY OF INDIA PIU RAJKOT
Application No.	6131108747
MoEF/SG File No.	6-GJA024/2018-BHO
Location.	GUJRAT
Address:	Krishna-con-Arch-I, Plot No. 9, Jamnagar
Amount(in Rs)	325953588/-
Amount in Words :Thirty-Two Crore Fifty-Nine Lakh Fifty-Three Thousand Five Hundred and Eighty-Eight Rupees Only	
NEFT/RTGS to be made as per following details;	
Beneficiary Name:	GUJRAT CAMPA
IFSC Code:	CORP0000371
Pay to Account No.	150686131108747 Valid only for this challan amount.
Bank Name & Address:	Corporation Bank Lodhi Complex Branch, Block 11, CGO Complex, Phase I, Lodhi Road, New Delhi -110003
<ul style="list-style-type: none"> This Challan is strictly to be used for making payment to CAMPA by NEFT/RTGS only This challan is valid only for seven days. 	

After making successful payment, User Agencies may send a line of confirmation through
Email: helpdeskcompa@corpbank.co.in

CHEQUE NO. ① 050560. AMOUNT. 4,32,15,320/- MODE NEFT REF. NO. P11101499045721.

② 050559 28,27,38,198/- NEFT P11101499051081.

कृते, भारतीय राष्ट्रीय राजमार्ग प्राधिकरण
For, National Highways Authority of India

Pankaj Kumar Roy
अधिकृत हस्ताक्षरी
Authorised Signatories

14/10/2019

6345
Corpora Bank Khamdhalla Branch

Pankaj Kumar Roy
DGM (T) Project Director
NHAI, PIU-Dwarka (Gujarat)



भारत सरकार
GOVERNMENT OF INDIA
पर्यावरण, वन एवं जलवायु परिवर्तन मंत्रालय
MINISTRY OF ENVIRONMENT, FOREST
& CLIMATE CHANGE

क्षेत्रीय कार्यालय, पश्चिम क्षेत्र
Regional Office, Western Region.
"Kendriya Paryavaran Bhavan"
लिंक रोड नं-3 Link Road No. 3
E-5, रविशंकर नगर/Ravi Shankar Nagar.
भोपाल (मध्य प्रदेश) Bhopal-462016 (M.P.)
फोन- 2465525, 2463102, 2465496
अधुनाक/Email: rowz.bpl-mef@nic.in

F.No. 6-GJA024/2018-BHO/ 987

AMENDMENT

Date: 04/10/2019

Sub: Diversion of 252.260 ha (out of 433.2273 ha) Protected Forest for four lanning with paved shoulder NH configuration of "Dwarka-Khambaliya-Devvariya" (Km. 130+000 to Km 203+530) & "Dhrol-Amran-Maliya" (Km. 00+000 to Km. 13+600 & Km. 24+000 to Km. 72+000) road of Jamnagar. Devbhumi Dwarka & Morbi District in favour of Project Director, NHAI, PIU, Rajkot, Gujarat.

Ref: 1. Your letter No. FCA-1018/7-44/18/S.F-181/F dated 19.08.2019.
2 Minutes of REC Meeting letter No. 6-REC10/2014-BHO/Part-I/957 Dated 26/09/2019.

I am directed to communicate the following amendments in Stage-I approval issued vide this office letter No. 6-GJA024/2018-BHO/724 dated 28.06.2019 in accordance to the request submitted by the Govt letter dt. 19/08/2019 (Ref:1) and approved by the 39th REC meeting dt. 25/09/2019 (Ref:2). The amendments and additional conditions in Stage-I approval are as follows:

1. The area for the diversion shall be 252.260 ha in place of 262.51363 ha and shall be read accordingly.
2. Condition 3 : The CA area shall be in degraded forest land and double the extend of the proposed diversion of 252.260 ha i.e. 505.00 ha and the CA shall be taken in the 505.00 ha out of 867.00 ha as approved in Stage-I approval letter dated 28/06/2019.
3. Condition 23: Revised Sol maps, Geo-referenced maps and KML file of revised location of the CA in open forest (CD less than 0.4) in 505.00 ha out of 867.00 ha shall be submitted to Regional Office, along with the Compliance report for Stage-II approval.
4. Condition 24: The service road shall be provided for access to the forest areas at the cost of user agency.

Further, all the conditions stipulated by Stage-I approval letter No. 6-GJA024/2018-BHO/724 dated 28.06.2019 shall stands applicable.

(B.Abhay Bhaskar)

Asstt. Inspector General of Forests (C)

To,

1. Director, ROHQ, Govt. of India, Ministry of Environment and Forests and Climate Change, Agni, C-wing, 3rd Floor, Indira Paryavaran Bhawan, Jor Bagh Road, Aliganj, New Delhi - 110003.
2. The Addl. Principal Chief Conservator of Forests and Nodal Officer (FC), Gandhinagar, Gujarat.
3. The Deputy Conservator of Forests, Social Forestry Division, Khambhaliya, Gujarat.
4. The Deputy Conservator of Forests, Social Forestry Division, Rajkot, Gujarat.
5. The Project Director, NHAI, PIU, 301-304, Krishna-Con-Arch-1, Plot No. 9, near Kotecha Chowk, University Road, Rajkot-360005, Gujarat.
6. Order file.

(B.Abhay Bhaskar)

Asstt. Inspector General of Forests (C)



भारत सरकार
GOVERNMENT OF INDIA
पर्यावरण, वन एवं जलवायु परिवर्तन मंत्रालय
MINISTRY OF ENVIRONMENT, FOREST
& CLIMATE CHANGE

सत्यमेव जयते

File No. 6-GJA024/2018-BHO/724

To,

The Additional Chief Secretary (Forests)
Govt. of Gujarat
Sachivalaya, Gandhinagar, (Gujarat).

Sub: Diversion of 262.513630 ha (out of 433.2273 ha) Protected Forest for four lanning with paved shoulder NH configuration of "Dwarka-Khambhaliya-Devariya" (Km. 130+000 to Km 203+530) & "Dhrol-Amran-Maliya" (Km.00+000 to Km. 13+600 & Km. 24+000 to Km. 72+000) road of Jamnagar, Devbhumi Dwarka & Morbi District in favour of Project Director, NHAI, PIU, Rajkot.

Ref: Minutes of REC Meeting letter No. 6-REC10/2014-BHO/Part-I/135 Dated 12/02/2019 and 711 dated 26/06/2019.

Sir,

I am directed to invite a reference to your letter No. FCA-1018/7-44/18/S.F-181/F dated 06/11/2018 on the above mentioned subject seeking prior approval of the Central Government under Section - 2 of the Forest (Conservation) Act, 1980.

The proposal was duly considered and approved by the Regional Empowered Committee in its meeting held on 12/02/2019 and 26/06/2019 for issuance of in-principle approval. Therefore, the undersigned, on behalf of the Central Government, conveys **In-Principle Approval (Stage-I)** for diversion of 262.513630 ha (out of 433.2273 ha) Protected Forest for four lanning with paved shoulder NH configuration of "Dwarka-Khambhaliya-Devariya" (Km. 130+000 to Km 203+530) & "Dhrol-Amran-Maliya" (Km.00+000 to Km. 13+600 & Km. 24+000 to Km. 72+000) road of Jamnagar, Devbhumi Dwarka & Morbi District in favour of Project Director, NHAI, PIU, Rajkot subject to the following terms and conditions:-

1. Legal status of the forest land shall remain unchanged.
2. Forest land shall be handed over only after required non-forest land for the project is handed over to the user agency.
3. **Compensatory afforestation** : Compensatory Afforestation shall be taken up by the Forest Department over **867.00 ha degraded-forest land** at the cost of the User gency. As far as possible, a mixture of local indigenous species shall be planted and monoculture of any species may be avoided. Details of degraded forest land are as follows:
 - i. Survey No. 474, Village-Bet, Taluka-Dwarka, Devbhoomi Dwarka, area 27.00 ha.
 - ii. Survey No. 1 pt, Village-Samlasar, Taluka-Dwarka, Devbhoomi Dwarka, area 50.00 ha.
 - iii. Survey No. 235 pt, Village-Vachhu, Taluka-Dwarka, Devbhoomi Dwarka, area 30.00 ha.
 - iv. Survey No. 181, Village-Goringa, Taluka-Dwarka, Devbhoomi Dwarka, area 20.00 ha.
 - v. Survey No. 133, Village-Kolva, Taluka-Khambhalia, Devbhoomi Dwarka, area 50.00 ha.
 - vi. Survey No.83/2, Village-Hanthal, Taluka-Khambhalia, Devbhoomi Dwarka, area-50.00 ha.
 - vii. Survey No. 37pt, Village-Chorbedi, Lalpur, Jamnagar, area 50.00 ha.
 - viii. Survey No. 181, Village-Tebhada, Lalpur, Jamnagar, area 50.00 ha.
 - ix. Survey No. 89pt, Village-Gunda, Jamjodhpur, Jamnagar, area 90.00 ha.

262.513630 ha

NHAI, Rajkot

26/6/19

क्षेत्रीय कार्यालय, पश्चिम क्षेत्र,
Regional Office, Western Region,
"केन्द्रीय पर्यावरण भवन"
लिंक रोड नं०-३, Link Road No. 3
E-5, रविशंकर नगर/Ravi Shankar Nagar,
भोपाल (म.प्र.) Bhopal-462016 (M.P.)
फोन- 2466525, 2463102, 2465496
अणुडाक/Email: rowz.bpl-mef@nic.in

Date : 28/06/2019

- x. Survey No. 333, Village-Satapar, Jamjodhpur, Jamnagar, area 50.00 ha.
 - xi. Survey No. 35pt, Village-Malvada, Jamjodhpur, Jamnagar, area 93.00 ha.
 - xii. Survey No. 171, Village-Jodiya, Jodiya, Jamnagar, area 40.00 ha.
 - xiii. Survey No. 298, Village-Jodiya, Jodiya, Jamnagar, area 30.00 ha.
 - xiv. Survey No. 653, Village-Hadiyana, Jodiya, Jamnagar, area 30.00 ha.
 - xv. Survey No. 628, Village-Hadiyana, Jodiya, Jamnagar, area 30.00 ha.
 - xvi. Survey No. 96/1/1pt 3, Village-Sagadiya, Dharol, Jamnagar, area 25.00 ha.
 - xvii. Survey No. 135/4, Village-Timbadi, Jodiya, Jamnagar, area 20.00 ha.
 - xviii. Survey No. 783/1/36, Village-Jivapar, Wankaner, Morbi, area 132.00 ha.
4. The cost of compensatory afforestation at the prevailing wage rates as per compensatory afforestation scheme and the cost of survey, demarcation and erection of permanent pillars if required on the CA land shall be deposited in advance with the Forest Department by the project authority. The CA will be maintained for 10 years. The scheme may include appropriate provision for anticipated cost increase for works scheduled for subsequent years.
5. **Net Present Value (NPV):**
- a) The State Government shall charge the Net Present Value(NPV) for the 262.51363 ha forest area to be diverted under this proposal from the User Agency as per the orders of the Hon'ble Supreme Court of India dated 30.10.2002, 01.08.2003, 28.03.2008, 24/04/2008 and 09.05.2008 in IA No. 566 in WP (C) No. 202/1995 and as per the guidelines issued by the Ministry vide letters No. 5-1/1998-FC (Pt.II) dated 18.09.2003, as well as letter No. 5-2/2006-FC dated 03/10/2006 and 5-3/2007-FC dated 05/02/2009 in this regard.
 - b) Additional amount of the NPV of the diverted forest land, if any, becoming due after finalization of the same by the Hon'ble Supreme Court of India on receipt of the report from the Expert Committee, shall be charged by the State Government from the User Agency. The User Agency shall furnish an undertaking to this effect.
6. User agency shall restrict the felling of trees upto 6618 numbers in the diverted forest land and the trees shall be felled under the strict supervision of the State Forest Department and the cost of felling of trees shall be deposited by the user agency with the State Forest Department.
7. All the funds received from the user agency under the project shall be transferred/deposited to CAMPA fund only through e-portal (<http://parivesh.nic.in/>).
8. User Agency Shall raise strip plantation on both sides and central verge of the road as per the IRC norms.
9. Speed regulating signage will be erected along the road at regular intervals in the Protected Areas/Forest Areas.
10. User agency shall provide suitable under/over pass in Protected Area/Forest Area as per recommendations of CWLW/NBWL/REC/Local Forest Department.
11. User agency shall obtain Environmental Clearance as per the provisions of the Environmental (Protection) Act, 1986, if applicable.
12. The layout plan of the proposal shall not be changed without prior approval of Central Government.
13. No labour camp shall be established on the forest land.

262.51363 ha
NHA, Rajkot 22/6/15

14. Sufficient firewood, preferably the alternate fuel, shall be provided by the User Agency to the labourer after purchasing the same from the State Forest Department or the Forest Development Corporation or any other legal source of alternate fuel.
15. The boundary of the diverted forest land shall be suitably demarcated on ground at the project cost, as per the directions of the concerned Divisional Forest Officer.
16. No additional or new path will be constructed inside the forest area for transportation of construction materials for execution of the project work.
17. The period of diversion under this approval shall be co-terminus with the period of lease to be granted in favour of the user agency or the project life, whichever is less.
18. The forest land shall not be user for any purpose other than that specified in the project proposal.
19. The forest land proposed to be diverted shall under no circumstances be transferred to any other agencies, department or person without prior approval of Govt. of India.
20. Violation of any of these conditions will amount to violation of Forest (Conservation) Act, 1980 and action would be taken as per Para 1.21 of FC Act, 1980 Handbook 2019.
21. Any other condition that the Ministry of Environment, Forests and Climate Change may stipulate from time to time in the interest of conservation, protection and development of forests & wildlife.
22. The compliance report in letter format from Govt. of Gujarat shall be uploaded on e-portal (<http://parivesh.nic.in/>).

After receipt of compliance report on fulfillment of all the above conditions from the State Government, proposal will be considered for final approval under Section-2 of the Forest (Conservation) Act, 1980.

Any order for transfer of forest land to user agency shall not be issued by the State Government till formal approval for diversion of forest land is issued by this office.

(B. Abhay Bhaskar)

Asstt. Inspector General of Forests (C)

Copy to :-

1. Director, ROHQ, Ministry of Environment, Forests and Climate Change, Agni, C-wing, 3rd Floor, Indira Paryavaran Bhawan, Jor Bagh Road, Aliganj, New Delhi - 110003.
2. The Addl. Principal Chief Conservator of Forests and Nodal Officer (FC), Gandhinagar, Gujarat.
3. The Dy. Conservator of Forests, Social Forestry Division, Khambhaliya, Gujarat.
4. The Dy. Conservator of Forests, Social Forestry Division, Rajkot, Gujarat
5. Project Director, NHAI, PIU, 301-304, Krishna-Con-Arch-I, Plot No.9, near Kotecha Chowk, University Road, Rajkot-360005, Gujarat.
6. Order file.

(B. Abhay Bhaskar)

Asstt. Inspector General of Forests (C)

262-513630 hs
NHAI, Rajkot

ક્રમાંક: બ/જમન/ટે-૮/૨૮૮૦-૮૨ ૧૨૦૧૯-૨૦

નાયબ વન સંરક્ષકશ્રીની કચેરી,
સામાજિક વનીકરણ વિભાગ,
દેવભૂમી દ્વારકા, ખંભાળીયા.
તા. ૮/૧૦/૨૦૧૯

પ્રતિ,

પ્રોજેક્ટ ડાયરેક્ટરશ્રી

✓ નેશનલ હાઈવે ઓથોરીટી ઓફ ઈન્ડિયા

જે.કે.વી.નગર-૪, ખંભાળીયા-જમનગર હાઈવે

ખંભાળીયા - ૩૬૧૩૦૫

વિષય: Diversion of 252.260 ha(Out of 433.2273 Ha)(Devbhumi Dwarka SF Division 218.86 Ha)
Proposed Two/Four laning with paved shoulder NH configuration of "Dwarka – Khambhaliya –
Devariya" (Km 130.00 to Km 203.530) & "Dhrol – Amran – Maliya" (Km 00.00 to Km 13.600
& Km 24.00 to 72.00) Road section (Gujarat) under Bharat Mala Project. in favour of Project
Director, NHAI PUI Khambhaliya (FP/GJ/ROAD/31108/2018)

સંદર્ભ: ૧.ભારત સરકારશ્રીના વન અને પર્યાવરણ વિભાગ, ભોપાલના પત્ર નં. 6-GJA024/2018-BHO/724,

Dt.28-06-2019.

૨.અત્રેની કચેરીના પત્રાંક:-બ/જમન/ટે.૮/૨૫૧૧-૨૫૧૩/૧૯-૨૦. તા.૦૩/૦૭/૨૦૧૯

૩. ભારત સરકારશ્રીના વન અને પર્યાવરણ વિભાગ, ભોપાલના પત્ર નં .6-GJA024/2018- BHO/987,

Dt.04-10-2019.

૪. સામાજિક વનીકરણ વર્તુળ, રાજકોટના પત્રાંક: બ/જમન/ટે.૧૪/૪૬૮૦-૮૧/૧૯-૨૦. તા.

૦૫/૧૦/૨૦૧૯.

સવિનય ઉપરોક્ત વિષય અન્વયે જાણાવવાનું કે, ભારત સરકારશ્રીના વન અને પર્યાવરણ વિભાગ, ભોપાલના સંદર્ભ ૧ માં દર્શાવેલ પત્રથી ઉપરોક્ત દરખાસ્તને સૈધ્ધાંતિક મંજૂરી આપવામા આવેલ હતી. જે અન્વયે સંદર્ભ-૨ થી અત્રેની કચેરી દ્વારા ૪૧૩૮૪૭૬૦૫/- રૂપિયા ડીમાન્ડ નોટ તૈયાર કરી આપવામાં હતી. ત્યારબાદ સદરહુ યુજર એજન્સીની રજુઆત અન્વયે ભારત સરકાર દ્વારા સંદર્ભ-૩ થી સૈધ્ધાંતિક મંજૂરીના હેક્ટર તથા વળતર વનીકરણમાં જરૂરી સુધારો થઈ આવેલ છે.

જે સૈધ્ધાંતિક મંજૂરીની શરતોમાં જાણાવ્યા મુજબ યુજર એજન્સીએ ભરવાની થતી વળતર વનીકરણની રકમ રૂ.186877518/- અને નેટ પ્રેઝન્ટ વેલ્યુની રકમ રૂ.95860680/- કુલ રકમ રૂ.282738198/- ભરપાઈ કરવાની થતી હોય, આ સહ સામેલ ડીમાન્ડ નોટ તૈયાર કરી મોકલવામાં આવે છે, તો વહેલી તકે સામેલ સુચના મુજબ E-Portalમાં રકમ જમા કરી તે અંગેની પહોંચ દ્વ(છ) પ્રતમાં અત્રે રજુ કરવા વિનંતી છે. તેમજ E-Portal સિવાય Offline Payment કરવું નહી તેમ છતાં Offline Payment કરવામાં આવશે અને આવી ભુલના કારણે દરખાસ્તમાં વિલંબ થશે તો તે અંગેની સંપૂર્ણ જવાબદારી યુજર એજન્સીની રહેશે જેની જાણ થવા વિનંતી છે.

વધુમાં સૈધ્ધાંતિક મંજૂરીની શરતોના કંપ્લાઈન્સ રીપોર્ટ તથા અન્ડરટેકીંગ તૈયાર કરી દ્વ(છ) પ્રતમાં અત્રેની કચેરીએ મોકલી આપવા વિનંતી છે.

બીડાણ: ઉપર મુજબ.

નાયબ વન સંરક્ષક
સામાજિક વનીકરણ વિભાગ
દેવભૂમિ દ્વારકા, ખંભાળીયા

નકલ સાદર રવાના: વન સંરક્ષકશ્રી, સામાજિક વનીકરણ વર્તુળ, રાજકોટ તરફ ઉક્ત બાબતે સંદર્ભ પત્ર અન્વયે વિદિત થવા વિનંતી.

નકલ સવિનય રવાના: નાયબ વન સંરક્ષકશ્રી, સામાજિક વનીકરણ વિભાગ રાજકોટ તરફ જાણ સારું.

Diversion of 252.260 Ha (out of 433.2273 ha)(Devbhumi Dwarka SF Division 218.86 Ha). Protected forest land for widening of Dwarka-Khambhaliya-Devaliya & Dhrol-Amran-Maliya road section of Devbhumi Dwarka and Jamnagar district in favour of Project Director, PIU, Khmbhaliya(FP/GJ/ROAD/31108/2018)


Demand note for E-portal

Government of india E-portal	1	Name of Regional Office	:	Bhopal
	2	State/District/forest Division to Which the proposal relates	:	Gujarat
	3	Name of User Agency, Nature of Proposal	:	National Highway Authourity of India PIU Khambhaliya
	4	Extend of Forest area involved	:	218.86 Ha. (Devbhumi Dwarka SF Division)
	5	Whether original or extention	:	Original
	6	If extention of lease, please clarify if proposal involves additional forest area and if so, specify	:	-
	7	Date of 1 st stage clearance	:	Dt.28/06/2019
	8	Extend of CAMPA charges, head wise viz	:	0
		(a) Compensantory Afforestation	:	186877518
		(b) Additional CA	:	0
		(c) Penal CA	:	0
		(d) Catchment Area Treatment	:	0
		(e) Wildlife Management Plan	:	0
		(f) Additional charges for diversion of area falling under notify/protected areas.	:	0
		(g) Net Present Value	:	95860680
		(h) Any other charges/Levies(pl specify)	:	0
		Total For Government of India.	:	282738198
*Kindly Go to E-portal and fill-up the amount.				

Deputy Conservator of Forest
Social Forestry Division
Devbhoomi Dwarka, Khambhaliya



નાયબ વન સંરક્ષકની કચેરી
સામાજિક વનિકરણ વિભાગ, રાજકોટ
બ્લોક નંબર ૫/૫, બહુમાળી ભવન, રેસકોર્સ રોડ, રાજકોટ - ૩૬૦૦૦૫
ફોન નંબર (૦૨૮૧)૨૪૭૬૪૯૭ ફેક્સ નં. (૦૨૮૧)૨૪૭૬૪૯૮
Email: dcfrji@gmail.com



ક્રમાંક:-ક/જમન/ટે-૯/ ૩૬૩-૬૬ /૨૦૧૮-૧૯,

તા. ૪/૧૦/૨૦૧૯

પ્રતિ,
પ્રોજેક્ટ ડાયરેક્ટરશ્રી,
એન.એચ.એ.આઈ., પી.આઈ.યુ. રાજકોટ,

Sub.: Diversion of 433.2273 Ha (Out of 433.2273 ha)(Rajkot Division 33.4 Ha). Protected forest land for Widening of Dwaka-Khambhaliya Road & Dhrol-Amran-Maliya Road section of Morbi Dist. in favour of Project Director, NHAI, PIU, Rajkot (FP/GJ/ROAD/31108/2018)

સંદર્ભ:-(1) GOI-MOEF-Letter No.: 6-GJA024/2018-BHO/724 dt:28/06/2019.

(2) નોડલ ઓફીસરશ્રી-ગાંધીનગર, વન અને પર્યાવરણ વિભાગ-ગાંધીનગરના પત્રાંક:

FCA-7-44/18/20/C/1384-86/2019-20 dt:03/07/2019.

(3) અત્રેની કચેરી ના પત્રાંક : ક/જમન/ટે-૯/૨૪૩-૪/૨૦૧૮-૧૯ તા.૨૭/૦૭/૨૦૧૯.

(4) GOI-MOEF-Letter No.: 6-GJA024/2018/BHO/987 dt:04/10/2019.

(5) વન સંરક્ષકશ્રી-સા.વ.વર્તુળ-રાજકોટ ના પત્રાંક : બ/જમન/ટે-૧૪/૪૬૮૦-૮૧/

૨૦૧૯-૨૦ તા.૦૫/૧૦/૨૦૧૯

સવિનય જણાવવાનું કે, ઉપરોક્ત વિષયે આપના દ્વારા અત્રેના કાર્યક્ષેત્ર હેઠળ આવેલા મોરબી જિલ્લામાંથી પસાર થતા ધ્રોલ-આમરણ-માળીયા રોડ ના પ્રોજેક્ટેડ ફોરેસ્ટ વિસ્તારના વાઇડનીંગ માટે વન વિભાગમાં વન સંરક્ષણ ધારા-૧૯૮૦ હેઠળ રજુ કરવામાં આવેલ દરખાસ્તને ભારત સરકારશ્રીના વન અને પર્યાવરણ વિભાગ, ભોપાલના સંદર્ભ(1)માં દર્શાવેલ પત્રથી સૈધ્ધાંતિક મંજૂરી આપવામાં આવેલ હતી. જેના અનુસંધાને અત્રેની કચેરીના સંદર્ભ પત્ર (3) મુજબ ડીમાન્ડ નોટ મોકલી આપવામાં આવેલ હતી. પરંતુ ભારત સરકારશ્રીના વન અને પર્યાવરણ વિભાગ, ભોપાલના સંદર્ભ (4) માં આપવામાં આવેલ સુચના અનુસાર સુધારેલી ડીમાન્ડ નોટ તૈયાર કરી આ સહ સામેલ રાખે મોકલી આપવામાં આવેલ છે. તેમજ સંદર્ભ પત્ર (3) માં દર્શાવેલ મુદ્દા નં (૧) થી (૪) ની પુર્તતા યથાવત કરવાની રહેશે. સામેલ:ઉપર મુજબ

(નીરજ કુમાર)

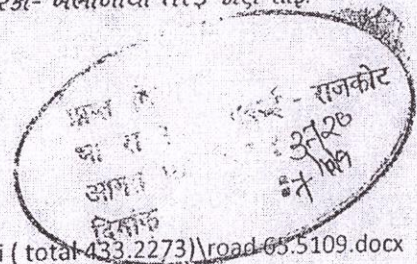
નાયબ વન સંરક્ષક

સામાજિક વનિકરણ વિભાગ,

રાજકોટ

નકલ સાદર રવાના: વન સંરક્ષકશ્રી, સામાજિક વનિકરણ વર્તુળ, રાજકોટ તરફ ઉક્ત બાબતે સંદર્ભપત્ર અન્વયે વિદીત થવા વિનંતી છે.


નકલ સવિનય રવાના : નાયબ વન સંરક્ષકશ્રી-સા.વ.વી, દેવ-ભુમી દ્વારકા- ખંભાળીયા તરફ જણા સારૂ.



Diversion of 433.2273 Ha (Out of 433.2273 ha)(**Rajkot Division 33.4Ha**). Protected forest land for Widening of Dwaka-Khambhaliya Road & Dhrol-Amran-Maliya Road section of Morbi Dist. in favour of Project Director, NHAI.PIU.Rajkot (**FP/GJ/ROAD/31108/2018**)

DEMAND NOTE

Government of India E- Portal	1	Name of Regional Office	:	Bhopal
	2	State/District/Forest Division to which the proposal relates	:	Gujarat
	3	Name of User Agency, nature of proposal	:	NATIONAL HIGHWAY AUTHORITY OF INDIA PIU RAJKOT
	4	Extend of forest area involved	:	33.4 Ha (Rajkot sf div.)
	5	Whether original, or extension	:	Original
	6	If extension of lease, pl clarify if proposal involves additional forest area, and if so, specify.	:	---
	7	Date of 1 st stage clearance	:	Date -28.06.2019
	8	Extend of CAMPA charges, head wise via	:	---
		(q) Compensatory Afforestation	:	2,85,86,190/-
		(r) Additional CA	:	NIL
		(s) Penal CA	:	NIL
		(t) Catchment Area Treatment	:	NIL
		(u) Wildlife Management Plan	:	NIL
		(v) Additional charges for diversion of area falling under notified / protected areas	:	NIL
		(w) Net Present Value	:	1,46,29,200/-
		(x) Any other charges/Levies (Pl specify)	:	NIL
	Total for Government of India			4,32,15,390/-
	Kindaly Go to E-Portel and fill -Up the amount			


 (Neeraj Kumar)
 Deputy Conservator of Forests
 Social Forestry Division,
 Rajkot