

**Government of Andhra Pradesh
Forest Department**

From
Sri A. Chandrasekhar, S.F.S.,
Divisional Forest Officer,
Ananthapuramu.

To
The Conservator of Forests,
Ananthapuramu Circle,
ANANTHAPURAMU.

Rc. No. 5225/2017/TO, Dt. 09.09.2018

Sir,

Sub:-	APFD – Forest (Conservation) Act, 1980– Diversion of 1.95 Ha of forest land in Sy.No.01/P, (Compt. No. 558) of Ellutla RF, Puttur mandal Ananthapuramu Division & District for extraction of Barytes in favour Smt. J.C. Vijaya R/o Tadipatri Ananthapuramu District – In principle (Stage-I) approval accorded – Compliance report - Submitted – Regarding.
Ref:-	<ol style="list-style-type: none"> 1. GoI, MoEF & C.C., RO Chennai F.No. 4-APB062/2018-CHN/1358, 21.08.2018 2. Prl.CCF., AP., Guntur Rc.No. 15539/2017-FCA-2, dated 28.08.2018. 3. Divisional Forest Officer, Ananthapuramu Ref.No.5225/2017/TO dated 30.08.2018 and 05.09.2018. 4. Smt. J.C. Vijaya, Tadipatri Lr. No. Nil, dated Nil, received on 28.09.2018 5. Forest Range Officer, Ananthapuramu Rc. No. Diversion land/ 2018/ FRO/ ATP, dated. 28.09.2018

I submit that the Government of India in the references 1st cited, have accorded in-principle (Stage-I) approval for Diversion of 1.95 Ha of forest land for extraction of Barytes in Sy.No.01/P, (Compt. No. 558) of Ellutla RF, Puttur mandal, Ananthapuramu Division & District in favour of Smt. J.C. Vijaya R/o Tadipatri, Ananthapuramu District subject to the fulfillment of specified conditions and the same was communicated by the Prl. Chief Conservator of Forests, Andhra Pradesh, Guntur in the reference 2nd cited.

The Forest Range Officer, Ananthapuramu in the reference 5th cited has submitted the compliance report on the conditions stipulated in the Stage-I approval accorded by the GOI.

The User agency in the reference 4th cited has submitted the payment receipt for the amounts deposited towards Net Present Value (NPV), Compensatory Afforestation (CA), Afforestation plantation in Safe zone area and Gap planting including SMC works for taking further action in the matter.

The compliance report on fulfillment of the conditions stipulated in the reference 1st cited is furnished hereunder as submitted by Forest Range Officer, Ananthapuramu.

Sl. No.	Condition	Reply
1	Legal status of the diverted forest land shall remain unchanged;	The Legal Status of the diverted forest land shall remain unchanged.
2	The demarcation of the proposed forest area shall be carried out by erecting 4 feet high cement concrete pillars duly numbered at an interval of 20 meters at the cost of User Agency. The User Agency shall ensure demarcation of boundary of safety zone (7.50 meter strip all along the outer boundary within the mining lease area);	<p>The user agency has not demarcated the proposed mining lease area with 4 feet height cement concrete pillars at 20 Meters interval. Further the user agency has not demarcated the safety zone area also within the mining lease area.</p> <p>The UA has submitted an undertaking stating that the demarcation of proposed mining lease area will be carried out with 4 feet height cement concrete pillars at 20 Mts intervals and also to demarcate the boundary of the Safety zone area. An undertaking is enclosed.</p>

3	Compensatory Afforestation over identified non-forest land over an extent of 2.040 Ha of non-forest in Sy. No. 207 of Anumpalli (Village) of Putlur (mandal) of Gooty Range of Ananthapuramu Division shall be raised and maintained by the State Forest Department from funds to be provided by the User agency;	<p>The user agency has identified the non-forest land in Sy.No. 207 extent of 5.04 Acres (or) 2.040 Ha. in Anumpalli (Village) of Pamidi (mandal) of Gooty Range of Ananthapuramu Division. The Compensatory Afforestation scheme has been prepared over an extent of 2.04 Ha, identified by the UA, with a financial outlay of Rs. 13.700 lakh over a period of (12) years i.e. (10) years maintenance period after raising starting from 2019-20 to 2030-2031.</p> <p>A demand notice was issued to the User agency to deposit an amount of Rs. 13.70 lakh towards cost of CA through e-payment mode vide this office Rc. No. 5225/2017/TO, dated 05.09.2018. The UA has deposited an amount of Rs. 13.70 lakh.</p>
4	Entire non-forest land identified over an extent of 2.04 ha in Sy. No. 207 of Anumpalli (Village) of Pamidi (M) of Gooty Range of Ananthapuramu Division for raising compensatory afforestation shall be transferred and mutated in favour of the State Forest Department before issue of the Stage-II clearance. The approved Compensatory Afforestation scheme shall not be changed without prior approval of the Central Government.	The non-forest land identified in Sy.No. 207 of Anumpalli (v) of Pamidi (M) of Ananthapuramu District over an extent of 5.04 Acres (or) 2.04 Ha. has been transferred and mutated in favour of State Forest Department vide Tahsildar, Pamidi Proceedings Rc. No. 251/2018, dated 30.09.2018. Copy of the proceedings and mutation certificate is enclosed.
5	The State Government shall charge the Net Present Value (NPV) of the diverted forest land measuring 1.95 ha from the user agency as per the orders of the Hon'ble Supreme Court dated 28.03.2008 and 09.05.2008 in IA Nos 826 in 566 with related IA;s in Writ Petition (Civil) No. 202/1995 and the guidelines issued by this Ministry vide its letter No. 5-3/2007-FC, dated 05.2009 in this regard;	The User agency has deposited the NPV amount of Rs. 12,20,700/- (Rupees Twelve lakh twenty thousand seven hundred only) in lieu of forest land being diverted under this project.
6	Additional amount of the Net Present Value (NPV) of the diverted forest land if any, becoming due after revision of the same by the Hon'ble Supreme Court of India in future, shall be charged by the State Government from the User Agency. The User Agency shall furnish an under taking to this effect;	The user agency has submitted an undertaking to pay an additional amount of NPV of the diverted forest land, if any due as per the orders of the Hon'ble Supreme Court of India. Copy enclosed.
7	The funds received from the User Agency towards Compensatory Afforestation and Net Present Value under this project shall be deposited in the respective Corporation bank account of the Andhra Pradesh State CAMPA. <u>The User Agency shall compulsorily deposit the NPV and other levies, only by generating challan through the Ministry's website;</u>	The User agency has deposited an amount of Rs. 29,45,700/- (Rupees Twenty nine lakh forty five thousand seven hundred only) which includes amount of Rs. 12,20,700/- towards Net Present Value (NPV) and an amount of Rs. 13,70,000/- towards Compensatory Afforestation and an amount of Rs. 2,45,000/- Safety zone and Afforestation planting and amount of Rs. 1,10,000 towards Gap planting including SMC works through online challan generated in Ministry's Website in Corporation Bank, Tadipatri vide Bank's Transaction No. 311220180926309132, dated 26.09.2018. Copy of payment receipt is herewith enclosed.

8	In case of mining leases adjoining habitation, the stretch of boundary of the safety zone of the lease adjacent to the habitation / roads should be properly fenced by the user agency at the project cost to protect the vegetation / regeneration activities in the safety zone;	Does not arise since there are no habitations adjoining this mining lease.
9	Safety zone shall be maintained as green belt around the mining lease and to ensure dense canopy cover in the area, regeneration shall be taken in this area by the user agency at the project cost under the supervision of the State Forest Department.	Safety zone area will be maintained and green belt and regeneration will be taken up at a cost of Rs. 1.00 Lakh in the safety zone area. The User agency has deposited an amount of Rs. 1.00 lakh for taking up Green belt and regeneration work in the Safety zone area.
10	The State Forest Dept., shall carry out afforestation and its maintenance in degraded forest land, to be selected elsewhere measuring one and half times the area of forest land under safety zone at the project cost. The DGPS co-ordinates of the area shall be submitted along with compliance report.	Afforestation planting over 0.60 Ha will be raised over one and half times of safety zone area at Rs. 1.45 lakh in degraded forest land Compt. No. 558, in Ellutla RF of Ellutla Beat of Tadimarri Section of Ananthapuramu. The user agency has not furnished the DGPS co-ordinates for the area identified for afforestation in degraded forest land.
11	The User agency either himself or through the State Forest Department shall undertake gap planting and soil & moisture conservation activities to restock and rejuvenate the degraded open forest (having crown density less than 0.40), if any, located in the area within 100 meters from outer perimeter of the mining lease and shall carry out the works as proposed in the mitigative measures plan for protection of forest area located adjacent to the proposed mining lease area;	Gap planting & SMC works over 2.00 Ha in Compt. No. 558 of Ellutla RF of Ananthapuramu Range will be taken up by the Forest Department. The User Agency has deposited an amount of Rs. 1,10,000/- (Rupees One lakh ten thousand only) towards Gap planting & SMC works.
12	The user agency shall undertake mining in a phased manner and concurrent reclamation as per the approved mining plan, and submit an annual compliance report to the Regional Office, Chennai. If it is found that the activities indicated in the reclamation plan are not being executed by the user agency, the State Government or the Addl. Principal Chief Conservator of Forests (Central) may direct that the mining activities shall remain suspended till such time, such reclamation activities are satisfactorily executed;	The user agency has submitted an undertaking stating that Mining as well as concurrent reclamation will be done as per the approved mining plan only and will submit the annual report to the State Government and the Regional Office. Copy enclosed.
13	The user agency shall ensure stabilization of the overburden dumps by appropriate grading / benching so as to ensure that the angles of repose at any given place is less than 28°.	The user agency has submitted an undertaking stating that they shall ensure stabilization of the overburden dumps by appropriate grading / benching. Copy enclosed.
14	Diversion of the said forest land under this approval shall be for a period co-terminus with the period of the mining lease proposed to be granted under the Mines and Minerals (Development and Regulation) amendment Act, 2015 or rules framed there under;	The user agency has submitted an undertaking stating that the period of diversion of forest land under this approval will be co-terminus with the period of mining lease as deemed extended under the Rules made under Section 15 of MMDR Act, 1957 as per the Ministry's guidelines No.11-51/2015-FC dated 30-11-2017. Copy enclosed.

15	User agency shall obtain Environment Clearance as per the provisions of the Environmental (Protection) Act, 1986;	The user agency has given undertaking stating that they will submit the Environmental Clearance certificate as per provisions of Environmental (Protection) Act 1986. Copy enclosed.
16	The consent of State Pollution Control Board shall be obtained under the Air and Water Act before commencement of mining operations and it shall be renewed regularly.	The user agency has given undertaking stating that they will submit the Consent of State Pollution Control Board under the Air and Water Act before commencement of the Mining operations and it will be renewed regularly. Copy enclosed.
17	No labour camps shall be established on the forest land. User agency shall provide firewood preferably alternate fuel to the labourers and the staff working at the site as to avoid any damage and pressure on the adjacent forest areas;	The User agency has submitted an undertaking stating that, No labour camps will be established on the forest land and will provide firewood preferably alternative fuel to the labourers and staff working at site. Copy enclosed.
18	Only temporary storage sheds shall be set up in the diverted forest area and no permanent structure shall be constructed in the forest area;	The User agency has submitted an undertaking stating that, only temporary storage sheds will be set up in the diverted forest land and no permanent structures will be constructed in the diverted forest area. Copy enclosed.
19	The layout plan of the proposal shall not be changed without the prior approval of the Central Government;	The User agency has submitted an undertaking stating that the layout plan of the proposal will not be changed without approval of the Central Government. Copy enclosed.
20	The User Agency and the State Government shall ensure compliance to the Acts, Rules, Regulations and Guidelines of the Ministry, for the time being in force, as applicable to such project;	The User agency has submitted an undertaking stating that to ensure compliance to all the Acts and Rules, Regulations and guidelines of the Ministry for time being in force, as applicable to this project. Copy enclosed.
21	The forest land shall not be used for any purpose other than the specified in the proposal and total forest area utilized for the project shall not exceed 1.95 ha (including safety zone area). User Agency shall furnish an undertaking to this effect;	The User agency has submitted an undertaking stating that the Forest land will not be used for any purpose other than that specified in the proposal and total forest area utilized for the project will not exceed 1.95 ha (including safety zone area). Copy enclosed.
22	The forest land proposed to be diverted shall under no circumstances be transferred or sublet to any other agency or Department or person without prior approval of the Central Government;	The User agency has submitted an undertaking stating that the Forest land proposed to be diverted under no circumstances be transferred or sublet to any other agency or Department or person without prior approval of the Central Government. Copy enclosed.
23	The PCCF and the Nodal Officer (FCA) of the State of Andhra Pradesh shall instruct all the field level officers to implement the CA scheme in its entirety as per the proposal and no CA amount shall be left unspent;	The CA scheme will be implemented as per the proposals submitted and no CA amount will be left unspent.
24	Any other condition that the Additional Prl. Chief Conservator of Forests, (Central), Regional Office, Chennai may impose from time to time in the interest of afforestation, conservation and management of flora and fauna in the area shall be complied by the user agency;	The User agency has submitted an undertaking stating to comply with any other condition imposed by the Addl. Prl. CCF (Central), Regional Office, Chennai from time to time in the interest of afforestation, conservation and management of flora and fauna in the area. Copy enclosed.

25	In the event of failure to comply with any of the above conditions the user agency is liable for penal action as decided by the Additional PCCF (Central), Regional Office, Chennai;	The User agency has submitted an undertaking stating that to liable for Penal Action as decided by the Additional PCCF (Central), Regional Office, Chennai in case of failure to comply with any of the conditions imposed by the Government of India. Copy enclosed.
----	--	---

Further it is submitted that the details of payments made by the User Agency i.e., Smt. J.C. Vijaya, Tadipatri are furnished in the 32 column proforma enclosed.

This is submitted for favour of information and necessary action.

Encl. : As above.

Yours faithfully,

Divisional Forest Officer,
Ananthapuramu.

Copy to Smt. J.C. Vijaya, H.No. 15/311, Sanjeevanagar, Tadipatri, Ananthapuramu district for information.

Copy to the Forest Range Officers, Ananthapuramu and Gooty for information and necessary action.



C.A. SCHEME FOR RAISING 2.04 Ha. PLANTATION IN NON-FOREST LAND IDENTIFIED BY THE USER AGENCY ie., SMT. J.C. VIJAYA IN LIEU OF DIVERSION OF 1.95 Ha. OF FOREST LAND FOR MINING LEASE FOR EXTRACTION OF BYRATES IN COMPT. NO. 558 OF YELLUTLA R.F. OF ANANTHAPURAMU RANGE IN ANANTHAPURAMU DIVISION

Sl. No.	Description of Work	Unit	2019-20		2020-21		2021-22		2022-23		2023-24		2024-25		2025-26		2026-27		2027-28		2028-29		2029-30		2030-31		Total	
			Phy.	Fin.	Phy.	Fin.	Phy.	Fin.	Phy.	Fin.	Phy.	Fin.	Phy.	Fin.	Phy.	Fin.	Phy.	Fin.	Phy.	Fin.	Phy.	Fin.	Phy.	Fin.	Phy.	Fin.	Phy.	Fin.
1	2	3	4	5	6	7	8	9	10	11	12	13	14	15	16	17	18	19	20	21	22	23	24	25	26	27	20	21
I	Semi-Mechanized Method.	Nos	2700	0.41580	600	0.10140	600	0.11160	0	0	0	0	0	0	0	0	0	0	0	0	0	0	0	0	0	0	3900	0.62880
1	Raising of 8"x12" Bag Plant Nursery	Nos	2700	0.41580	600	0.10140	600	0.11160	0	0	0	0	0	0	0	0	0	0	0	0	0	0	0	0	0	0	3900	0.62880
2	Maint. of Nursery	Nos	0	0	2700	0.14850	600	0.03660	600	0.04020	0	0	0	0	0	0	0	0	0	0	0	0	0	0	0	0	3900	0.22530
3	Advance Operations	Ha.	2.040	0.67320	0	0	0.00	0.000	0	0	0	0	0	0	0	0	0	0	0	0	0	0	0	0	0	0	2.04	0.67320
4	Raising of Plantation	Ha.	0	0	2.040	1.28316	0.00	0.000	0	0	0	0	0	0	0	0	0	0	0	0	0	0	0	0	0	0	2.04	1.28316
5	1st year Maint. of Plantation	Ha.	0	0	0	0	2.040	0.56916	0	0	0	0	0	0	0	0	0	0	0	0	0	0	0	0	0	0	2.04	0.56916
6	2nd year Maint. of Plantation	Ha.	0	0	0	0	0.00	0.000	2.040	0.59772	0	0	0	0	0	0	0	0	0	0	0	0	0	0	0	0	2.04	0.59772
7	3rd year Maint. of Plantation	Ha.	0	0	0	0	0.00	0.000	0	0	2.040	0.44268	0	0	0	0	0	0	0	0	0	0	0	0	0	0	2.04	0.44268
8	4th year Maint. of Plantation	Ha.	0	0	0	0	0.00	0.000	0	0	0	0	2.040	0.48756	0	0	0	0	0	0	0	0	0	0	0	0	2.04	0.48756
9	5th year Maint. of Plantation	Ha.	0	0	0	0	0.00	0.000	0	0	0	0	0	2.040	0.53652	0	0	0	0	0	0	0	0	0	0	0	2.04	0.53652
10	6th year Maint. of Plantation	Ha.	0	0	0	0	0.00	0.000	0	0	0	0	0	0	2.040	0.53652	0	0	0	0	0	0	0	0	0	0	2.04	0.53652
11	7th year Maint. of Plantation	Ha.	0	0	0	0	0.00	0.000	0	0	0	0	0	0	0	2.040	0.57732	0	0	0	0	0	0	0	0	0	2.04	0.57732
12	8th year Maint. of Plantation	Ha.	0	0	0	0	0.00	0.000	0	0	0	0	0	0	0	0	2.040	0.52428	0	0	0	0	0	0	0	0	2.04	0.52428
13	9th year Maint. of Plantation	Ha.	0	0	0	0	0.00	0.000	0	0	0	0	0	0	0	0	0	0	0	0	0	0	0	0	0	0	2.04	0.49368
14	10th year Maint. of Plantation	Ha.	0	0	0	0	0.00	0.000	0	0	0	0	0	0	0	0	0	0	0	0	0	0	0	0	0	0	2.04	0.54264
	Sub Total :-		2.04	1.08900	2.04	1.53306	2.04	0.71736	2.04	0.63792	2.04	0.44268	2.04	0.48756	2.04	0.53652	2.04	0.52428	2.04	0.57732	2.04	0.44880	2.04	0.49368	2.04	0.54264	2.04	8.03082
II.	Wages to Plantation watcher	Nos.	0.00	0.00000	1.00	0.90900	1.00	1.33200	1.00	1.46400		0.00000		0.00000		0.00000	--	0.00000		0.00000		0.00000		0.00000		0.00000	1.00	3.70500
III.	Construction of Boundary Pillars	Nos.		0.00000	10.00	0.80000	-	0.00000	-	0.00000	0.00	0.00000	-	0.00000	-	0.00000	-	0.00000	-	0.00000	-	0.00000	0.00	0.00000	-	0.00000	10.00	0.80000
IV	Propulsion Charges/Communication Charges & Contingencies etc.,		-	0.10000	-	0.26418		0.20000	-	0.20000	-	0.00000	-	0.00000	-	0.10000	-	0.10000	-	0.10000	-	0.00000	-	0.00000	-	0.10000	-	1.16418
	Total :			1.18900		3.50624		2.24936		2.30192		0.44268		0.48756		0.63652		0.62428		0.67732		0.44880		0.49368		0.64264		13.70000

Divisional Forest Officer,
Ananthapuramu.

6/10/14

**SCHEME FOR RAISING AND MAINTENANCE OF AFFORESTATION
PLANTATION IN LIEU OF SAFETY ZONE AREA OF 0.40 HA FOR MINING
LEASE APPLIED BY SMT. J.C. VIJAYA, TADIPATRI IN ELLUTLA RF**

For Raising of Afforestation plantation in lieu of the Safety Zone area, 1 ½ times has to be taken up for afforestation plantation i.e., extent of 0.60 Ha in degraded forest land indentified in Compt. No. 558 of Ellutla RF, Ellutla beat of Tadimarri Section of Ananthapuramu Range. An amount of Rs. **1.450** lakh is required for raising and maintenance for 3 years.

**Forest Range Officer,
Ananthapuramu**

Counter Signed

**Divisional Forest Officer
Ananthapuramu**

6/10/18

6/10/18

**SCHEME FOR RAISING AND MAINTENANCE OF AFFORESTATION PLANTATION IN LIEU OF SAFETY ZONE
AREA**

Sl. No.	Description of Work	Unit	2019-20		2020-21		2021-22		2022-23		2023-24		Total	
			Phy.	Fin.	Phy.	Fin.	Phy.	Fin.	Phy.	Fin.	Phy.	Fin.	Phy.	Fin.
1	2	3	4	5	6	7	8	9	10	11	12	13	20	21
I	Semi-Mechanized Method.													
1	Raising of 8"x12" Bag Plant Nursery	Nos	800	0.12320	200	0.03380	200	0.03720	0	0	0	0	1200	0.19420
2	Maint. of Nursery	Nos	0	0	800	0.04400	200	0.01220	200	0.01340	0	0	1200	0.06960
3	Advance Operations	Ha.	0.600	0.19800	0	0	0.00	0.000	0	0	0	0	0.600	0.19800
4	Raising of Plantation	Ha.	0	0	0.600	0.37740	0.00	0.000	0	0	0	0	0.600	0.37740
5	1st year Maint. of Plantation	Ha.	0	0	0	0	0.600	0.16740	0	0	0	0	0.600	0.16740
6	2nd year Maint. of Plantation	Ha.	0	0	0	0	0.00	0.000	0.600	0.17580	0	0	0.600	0.17580
7	3rd year Maint. of Plantation	Ha.	0	0	0	0	0.00	0.000	0	0	0.600	0.13020	0.600	0.13020
	Sub Total :-		0.60	0.32120	0.60	0.45520	0.60	0.21680	0.60	0.18920	0.60	0.13020	0.60	1.31260
II	Propulsion Charges/Communication Charges & Contingencies etc.,		-	0.038260	-	0.045520		0.021680	-	0.018920	-	0.013020	-	0.137400
	Total :			0.35946		0.50072		0.23848		0.20812		0.14322		1.45000

Forest Range Officer,
Ananthapuram

Counter Signed

Divisional Forest Officer
Ananthapuram

6/10/18

Smt. J.C. Vijaya

Statement showing with 10% escalation every year on the Basic FSR Rate of 2018-19 for Semi-Mechanized Method

Sl No	Component	Unit	Basic year FSR Rate (2018-19)	Add 10% escalation every year on the basic rate				
				2019-20 5	2020-21 6	2021-22 7	2022-23 8	2023-24 9
1	2	3	4					
I	Semi Mechanical Method							
1	Advance Operations	1 Ha	30000	33000	--	--	--	--
2	Raising of Plantations	1 Ha	52000	57200	62900	--	--	--
3	1st year maint. of Plantation	1 Ha	21000	23100	25400	27900	--	--
4	2nd year maint. of Plantation	1 Ha	20000	22000	24200	26600	29300	--
5	3rd year maint. of plantation	1 Ha	13500	14850	16300	17900	19700	21700
II	Raising of 8"x12" Nursery	1000 Nos	14000	15400	16900	18600	--	--
III	Maintenance of 8"x12" Nursery	1000 Nos	4500	5000	5500	6100	6700	--

Statement showing the Physical and financial requirements for implementation and monitoring as condition No. 11 stipulated by the Government of India in favour of Smt. J.C. Vijaya, Tadipatri.

Sl. No	Activity	Physical	Financial (Rs. In Lakhs)
1	Gap planting with 2.00 Mts size tall plants covering 2.00 Ha area in the adjoining forest of mining lease area @ 100 plants per Ha.	2.00 Ha	0.25
	TOTAL		0.25
2	Soil and Moisture Conservation works		
a)	CCTs @ 1 Mt apart @ 250 Cum and dibbling of seed on the mounds.	2.00 Ha	0.30
b)	Sunken Gully Pits	5 Nos	0.25
c)	Mini – Percolation tanks	3 No	0.30
	TOTAL		0.85
	Grand total		1.10

Counter Signed

**Divisional Forest Officer
Ananthapuramu**

**Forest Range Officer,
Ananthapuramu.**

Statement showing the Physical and financial requirements for implementation and monitoring as condition No. 11 stipulated by the Government of India in favour of Smt. J.C. Vijaya, Tadipatri.

Sl. No	Activity	Physical	Financial (Rs. In Lakhs)
1	Gap planting with 2.00 Mts size tall plants covering 2.00 Ha area in the adjoining forest of mining lease area @ 100 plants per Ha.	2.00 Ha	0.25
	TOTAL		0.25
2	Soil and Moisture Conservation works		
a)	CCTs @ 1 Mt apart @ 250 Cum and dibbling of seed on the mounds.	2.00 Ha	0.30
b)	Sunken Gully Pits	5 Nos	0.25
c)	Mini – Percolation tanks	3 No	0.30
	TOTAL		0.85
	Grand total		1.10

Counter Signed

**Divisional Forest Officer
Ananthapuramu**

**Forest Range Officer,
Ananthapuramu.**



ఆంధ్రప్రదేశ్ ఆంధ్ర ప్రదేశ్ ANDHRA PRADESH

No. 25149 Date: 6-10-2018 Rs. 100

Sold to: J.C. విజయ/ వ/ం J.C. విజయ రెడ్డి, తాడిపత్రి

or-Whom: [Signature]

CG 002538

OGETY VENUGOPAL

Licenced Stamp Vendor

L.C.No.1/2011.r.I No.12-16-005/2017

Ogety Vari Street Tadipatri-515411

Cell: 9000887759

UNDER TAKING

I, Smt. J.C. Vijaya, Tadipatri H.No. 15/311, Sanjeevanagar, Tadipatri, Ananthapuramu district given following undertaking on this day of 06th day of October, 2018.

I agree to make further payment of any amounts which will be demanded by any agency of the Forest Department / State Government, arrived as a differential amounts or any other new amounts within one month for the following cases or any other cases.

GoI Cond. No.	Component	Undertaking
2	The demarcation of the proposed forest area shall be carried out by erecting 4 feet high cement concrete pillars duly numbered at an interval of 20 meters at the cost of User Agency. The User Agency shall ensure demarcation of boundary of safety zone (7.50 meter strip all along the outer boundary within the mining lease area);	We hereby undertake that the demarcation of the proposed mining lease area will be carried out with 4 feet height cement concrete pillars at 20 Meters interval and also demarcation of boundary of the safety zone area.

JC VIJAYA

J.C. Vijaya
Proprietor

GoI Cond. No.	Component	Undertaking
6	Additional amount of the Net Present Value (NPV) of the diverted forest land if any, becoming due after revision of the same by the Hon'ble Supreme Court of India in future, shall be charged by the State Government from the User Agency. The User Agency shall furnish an under taking to this effect;	We hereby undertake to pay the Additional amount of the Net Present Value (NPV) of 1.95 Ha of forest land to be diverted in Ellutla RF. If any becoming due after finalization of the same by the Hon'ble Supreme Court of India on receipt of the report from the Expert Committee which shall be charged by the State Government of Andhra Pradesh.
12	The user agency shall undertake mining in a phased manner and concurrent reclamation as per the approved mining plan, and submit an annual compliance report to the Regional Office, Chennai. If it is found that the activities indicated in the reclamation plan are not being executed by the user agency, the State Government or the Addl. Principal Chief Conservator of Forests (Central) may direct that the mining activities shall remain suspended till such time, such reclamation activities are satisfactorily executed;	We hereby undertake that the mining as well as concurrent reclamation will be done in accordance with the approved mining plan from the competent authority and we will submit an annual report to the State Government and the Regional Office, Chennai.
13	The user agency shall ensure stabilization of the overburden dumps by appropriate grading / benching so as to ensure that the angles of repose at any given place is less than 28°.	We hereby undertake to stabilize the overburden dumps by appropriate grading / benching so as to ensure that the angles of repose at any given place is less than 28°.
14	Diversion of the said forest land under this approval shall be for a period co-terminus with the period of the mining lease proposed to be granted under the Mines and Minerals (Development and Regulation) amendment Act, 2015 or rules framed there under;	We hereby undertake that the period of diversion of the forest land under this approval will be co-terminus with the period of mining lease as deemed extended under the Rules made under Section 15 of MMDR Act, 1957 as per the Ministry's guidelines No.11-51/2015-FC dated 30-11-2017.
15	User agency shall obtain Environment Clearance as per the provisions of the Environmental (Protection) Act, 1986;	We hereby undertake that we will submit the Environment Clearance Certificate as per the provisions of the Environmental (Protection) Act, 1986;
16	The consent of State Pollution Control Board shall be obtained under the Air and Water Act before commencement of mining operations and it shall be renewed regularly.	We hereby undertake that we will submit the consent of State Pollution Control Board under the Air and Water Act before commencement of mining operations and it will be renewed regularly
17	No labour camps shall be established on the forest land. User agency shall provide firewood preferably alternate fuel to the labourers and the staff working at the site as to avoid any damage and pressure on the adjacent forest areas;	We hereby undertake that the no labour camps will be established on the forest land and will provided firewood preferably alternate fuel to the labourers and staff working at the site.
18	Only temporary storage sheds shall be set up in the diverted forest area and no permanent structure shall be constructed in the forest area;	We hereby undertake that only temporary storage sheds will be set up in the diverted forest area and no permanent structure will be constructed in the diverted forest area.
19	The layout plan of the proposal shall not be changed without the prior approval of the Central Government;	We hereby undertake that the layout plan of the proposal will not be charged without prior approval of the Central Government.

JC VIJAYA

JC Vijaya
Proprietor

20	The User Agency and the State Government shall ensure compliance to the Acts, Rules, Regulations and Guidelines of the Ministry, for the time being in force, as applicable to such project;	We hereby undertake to ensure compliance to all the Acts, Rules, Regulations and Guidelines of the Ministry, for the time being in force, as applicable to this project.
21	The forest land shall not be used for any purpose other than the specified in the proposal and total forest area utilized for the project shall not exceed 1.95 ha (including safety zone area). User Agency shall furnish an undertaking to this effect;	We hereby undertake that the forest land will not be used for any purpose other than that specified in the proposal and total forest area utilized for the project will not exceed 1.95 ha (including safety zone area).
22	The forest land proposed to be diverted shall under no circumstances be transferred or sublet to any other agency or Department or person without prior approval of the Central Government;	We hereby undertake that the Forest land proposed to be diverted under no circumstances be transferred or sublet to any other agency or Department or person without prior approval of the Central Government.
24	Any other condition that the Additional Prl. Chief Conservator of Forests, (Central), Regional Office, Chennai may impose from time to time in the interest of afforestation, conservation and management of flora and fauna in the area shall be complied by the user agency;	We hereby undertake to comply with any other condition imposed by the Additional Principal Chief Conservator of Forests (Central), Regional Office, Chennai from time to time in the interest of afforestation, conservation and management of flora and fauna in the area.
25	In the event of failure to comply with any of the above conditions the user agency is liable for penal action as decided by the Additional PCCF (Central), Regional Office, Chennai;	We hereby undertake to liable for penal action as decided by the Addl. Prl. Chief Conservator of Forests, (Central), Regional Office, Chennai in case of failure to comply with any of the conditions imposed by the Government of India.

JC VIJAYA

J.C. Vijaya
Proprietor

AGENCY COPY

कार्पोरेशन बैंक Corporation Bank
A Premier Public Sector Bank

Challan for collection of Ad-hoc CAMPA fund

Date : 25-09-2018

Client Code.	CAM5059
Location.	ANDHRA PRADESH
Remitter Name.	JC VIJAYA ELLUTLA BARYTES MINE
PIF/Application No.	5830265484
MoEF/SG File No.	4-APB062/2018-CHN
Address.	#15/1256, SANJEEVA NAGAR, TADIPATRI, ANANTAPUR DIS Anantapur
Remitter Contact No. Email-Id. Mobile No. Landline No.	jcvijaya77@gmail.com 9483384427 8558-222381
Amount(in Rs)	2945700/-
Beneficiary Branch and Code.	Corp Bank Lodhi complex (0371)

Amount in Words: Twenty-Nine Lakh Forty-Five Thousand
Seven Hundred Rupees Only

Depositor Signature
(Signature)

Bank Official
(Signature)

Bank's Transaction Number

311220180926309132

Branch Stamp

- Branches should use CMS menu (FCS & CAPS) to process the transaction
- Challan should only be accepted against INST/DD.
- Enter the Remitter Name in Additional Information 1
- Enter the Remitter Mobile number in Additional Information 2
- This challan is valid only for seven days.

After making successful payment, User Agencies
Tadipatri-515411, Anantapur D

Statement showing the particulars of funds deposited to Adhoc CAMPA at Ministry of Environment & Forestry

Sl. No.	Name of the Project	Name of the Division	PCCF Rc.No.	Govt. of AP Ref.No.	Order No. & Date of approvals of Central Govt. under the F.C.Act, 1980		Area involved in Ha	Amount received spent and balance (till date)						
					In Principal (Stage-I) approval	Final approval		NPV (in Rs.)	Compensatory afforestation (C.A.)(give component wise)			Compensatory afforestation (Addl. C.A.)(give component wise)		
									Received	Spent	Balance (Col.No.10-11)	Received	Spent	Balance (Col.No.13-15)
1	2	3	4	5	6	7	8	9	10	11	12	13	14	15
1	Diversion of 1.95 Ha of forest land in Sy.No.01/P, (Compt. No. 558) of Ellutla RF, Puttur mandal Ananthapuramu Division & District for extraction of Barytes in favour Smt. J.C. Vijaya R/o Tadipatri Ananthapuramu District	Ananthapuramu	15539/2017-FCA-2, dated 28.08.2018.	---	GOL, MoEF & C.C., RO Chennai F.No. 4-APB062/2018-CHN/1358, dt 21.08.2018	-	1.95	12.207	13.70000	-	13.70000	-	-	-

Statement showing the particulars of funds transferred to Adhoc CAMPA at Ministry of Environment & Forestry , New Delhi

Compensatory afforestation (Penal C.A.)(give component wise) (in Rs)						Catchment Area Treatment (CAT)				As per the condition if any of the Supreme Court/NBWL in respect of National Park/Wild life Sanctuary (in Rs)		Other Schemes, if any (in Rs) <i>(Rs. in lakhs)</i>			Interest earned (in Rs)	Total amount available for transfer to adhoc CAMPA (Col. No. 9+12+15 +19+22+23+26)	Payment Details			Remarks
Received		Spent	Balance (Col.No. 16-17)	Received	Spent	Balance (Col.No. 20-21)	Received	Spent	Balance (Col.No. 24-25)		DD No.	Date	Amount (Rs) <i>(Rs. in lakhs)</i>							
Component wise	Amount deposited	18	19	20	21	22	23	24	25	26	27	28	29	30	31	32				
-	-	-	-	-	-	-	-	3.55	0	3.55	-	29.45700	Through online challan generated	26.09.2018	29.45700	The User agency has deposited an amount of Rs. 29,45,700/- (Rupees Twenty nine lakh forty five thousand seven hundred only) which includes amount of Rs. 12,20,700/- towards Net Present Value (NPV) and an amount of Rs. 13,70,000/- towards Compensatory Afforestation and an amount of Rs. 2,45,000/- Safety zone and Afforestation planting and amount of Rs. 1,10,000 towards Gap planting including SMC works through online challan generated in Ministry's Website in Corporation Bank, Tadipatri vide Bank's Transaction No. 311220180926309132, dated 26.09.2018. Copy of payment receipt is herewith enclosed.				

Divisional Forest Officer
Ananthapuramu

1-10-18

PROCEEDINGS OF THE TAHSILDAR:: PAMIDI
PRESENT: C. Hari Prasad.

Rc.No. 251 /2018,

Dated. 30.09.2018

Sub:- Transfer of land - Anantapuramu District - Pamidi Mandal - Anumpalli Village - Sy.No.207, Ext.5.04 Acres Land transferred from Smt Juturu Chinnareddygari Vijaya W/o Juturu Chinnareddygari Diwakar Reddy (Aadhar No:620223738966), r/o D.No.15/1256, Sanjeeva Nagar, 2nd Road, Tadipatri Town and Mandal, Anantapuramu District to Forest Department, Government of Andhra Pradesh - Orders - Issued - Reg.

Read:- Forest Range Officer, Anantapuramu Rc.No. , Dated.
=0=0=

In the reference read the Forest Range Officer, Anantapuramu has requested for transfer of Non-Forest Land in Sy.No.207 measuring an Extent.5.04 Acres of Anumapalli Village of Pamid Mandal from Smt JuturuChinnareddygari Vijaya W/o Juturu Chinnareddygari Diwakar Reddy (Aadhar No:620223738966), r/o D.No.15/1256, Sanjeeva Nagar, 2nd Road, Tadipatri Town and Mandal, Anantapuramu District to Forest Department, Government of Andhra Pradesh for implementation of the condition imposed by the Government of India.

Smt Juturu Chinnareddygari Vijaya W/o Juturu Chinnareddygari Diwakar Reddy (Aadhar No:620223738966), r/o D.No.15/1256, Sanjeeva Nagar, 2nd Road, Tadipatri Town and Mandal has transferred the land in favour of Government of Andhra Pradesh (State Forest Department) without any consideration in Lieu of Vide document No.2390/2018, Dated.11.09.2018.

In view of the above, the following land related to Smt Juturu Chinnareddygari Vijaya W/o Juturu Chinnareddygari Diwakar Reddy (Aadhar No:620223738966), r/o D.No.15/1256, Sanjeeva Nagar, 2nd Road, Tadipatri Town and Mandal is hereby transferred and mutated in favour of State Forest Department for implementation of the condition imposed by the Government of India.

Sy.No	Extent in Area in Acres	Name of the Village
207	5.04	Anumpalli Village.


Tahsildar,
Pamidi.
TAHSILDAR,
PAMIDI Mandal,
Ananthapuramu (Dt.).

Copy submitted to the Forest Range Officer, Anantapuramu with mutation certificate and IB adangal copies.

Copy to Smt JuturuChinnareddygari Vijaya W/o Juturu Chinnareddygari Diwakar Reddy, D.No.15/ 1256, Sanjeeva Nagar, 2nd Road, Tadipatri Town and Mandal.

Copy to the Village Revenue Officer, Anumpalli Village.

Copy to the Mandal Revenue Inspector- II, Pamidi and she is requested to carryout changes in Village accounts.

Rc.No. 251 /2018,

O/o the Tahsildar, Pamidi,
Dated.30.09.2019.

CERTIFICATE OF MUTATION

This is to certify that the Land (Non-Forest Land) to an extent of 5.04 Acres of in Sy.No.207 of Anumpalli Village of Pamidi Mandal of Anantapuramu District has been registered in favor of Government of Andhra Pradesh State Forest Department Vide Document No.2390/2018, Dated.11.09.2018 for purpose of Compensatory afforestation in lieu of requirement of forest land for Mining lease for Barytes over an extent of 1.95 hecters of Forest Land in Compact No.558 of Ellutla RF Beat, Putlur Mandal, Anantapuramu Division, Anantapuramu District for Quarry lease of Barytes in favour of Smt Juturu Chinnareddygaru Vijaya W/o Juturu Chinnareddygaru Diwakar Reddy (Aadhar No:620223738966), r/o D.No.15/1256, Sanjeeva Nagar, 2nd Road, Tadipatri Town and Mandal, Anantapuramu District, Andhra Pradesh.

The above mentioned land mutated in favour of State Forest Department in Revenue Records of Anumpalli Village of Pamidi Mandal of Anantapuramu District.

To
The Forest Range Officer,
Anantapuramu.

Gooty

Go. Sear
Tahsildar
TAHSILDAR,
Pamidi.
PAMIDI Mandal,
Ananthapuramu (Dt.).

POSSESSION CERTIFICATE

Today i.e., on 01.10.2018, I have inspected and perambulated the land of 5.04 Acres (or) 2.04 Ha in Sy.No.207 of Anumpalli Village of Pamidi Mandal of Ananthapuramu District, alongwith the land owner Smt Juturu Chinnareddygari Vijaya W/o Sri Juturu Chinnareddygari Diwakar Reddy (Aadhar No:620223738966), R/o D.No.15/1256, Sanjeeva Nagar, 2nd Road, Tadipatri Town and Mandal and taken the Possession of the land in connection with the in-principle stage - I approval of Mining lease for extraction of Barytes over 1.95Ha in Compt No.558, in Yellutla RF, Putlur Mandal, Ananthapuramu Division in favour of Smt Juturu Chinnareddygari Vijaya as per the Divisional Forest Officer, Ananthapuramu. Rc.No.172/2013/TO, Dated.21.09.2018.

Sy.No	Extent in Area in Acres	Name of the Village
207	5.04 (or) 2.04 Ha	Anumpalli Village.

Handed over by

J.C. Vijaya

(Juturu Chinnareddygari
Vijaya)
W/o Juturu Chinnareddygari
Diwakar Reddy,
Tadipatri Town and Mandal

Taken over by

(A.DAVID)
Forest Range Officer,
Gooty.



20176
0.09.2018

ఆంధ్ర ప్రదేశ్ ఆంధ్ర ప్రదేశ్ ANDHRA PRADESH
J.C. VIJAYA w/o J.C. DIWAKAR REDDY, TADIPATRI.

CG 107892
J. NAGARAJA RAO
STAMP VENDOR, PAMID
L.NO.3/2010
R.NO. 12-13-005/2018

Rectification Deed

Transfer of land to Government of Andhra , (State Forest Department) Without any consideration lieu thereof.

M.V. Rs.5,55,000/-

This deed of Transfer of land is executed on this 20th Day of September 2018 infavour of The Governor of Andhra Pradesh (State Forest Department) represented by Divisional Forest Officer, Anantapuramu herein after referred as APSFD.

By

JUTURU CHINNAREDDYGARI VIJAYA W/o JUTURU CHINNAREDDYGARI DIWAKAR REDDY , Aged about 68 years , Aadhar No.6202 2373 8966, resident of D.No.15/1256, Sanjeeva Nagar, 2nd Road , Tadipatri Town & Mandal , Anantapur District , Andhra Pradesh State.





In accordance with rules of Government of Andhra Pradesh , the Divisional Forest Officer, Anantapuramu has issued in Rc. No.3831/2016/TO , Dated : 25-04-2018 Stating that the land of 5.04 acres in Survey No.207 of Anumpalli Revenue Village of

J. C. Vijaya







Presentation Endorsement:

Presented in the Office of the Joint Sub-Registrar, Pamidi along with the Photographs & Thumb Impressions as required Under Section 32-A of Registration Act, 1908 and fee of Rs. 1000/- paid between the hours of 2 and 3 on the 20 day of SEP, 2018 by Sri J.C.Vijaya


Execution admitted by (Details of all Executants/Claimants under Sec 32A):

SNo-cd	Thumb Impression	Photo	Aadhar Photo	Address	Signature/Link	Thumb Impression
1-CL		 E RAMANJINEYULU [1213-1-2018-2610]		E RAMANJINEYU LU[R]THE GOVERNOR OF ANDHRA PRADESH(STA TE FOREST DEPARTMENT) DIVISIONAL FOREST OFFICER,ANA NTAPURAMU REPRESENT MAIN ROAD,CHILAM ATHUR, ANANTAPUR		

Identified by Witness:


SI No	Thumb Impression	Photo	Name & Address	Signature
1		 V.GANGARAJU::20/09/2018 [1213-1-2018-2610]	V.GANGARAJU S/O BAYANNA PEDDA VADUGURU	
2		 K.KESAVA REDDY::20/09/2018 [1213-1-2018-2610]	K.KESAVA REDDY S/O K.VENKATAREDDY KONDURU	

20th day of September, 2018


Signature of JOINT SUBREGISTRAR263
Pamidi

J. C. Vijaya J. C. Vijaya

Generated On: 20/09/2018 02:32:29 PM



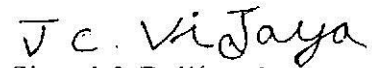
Pamidi Mandal Anantapuramu District , has to be transferred infavour of the Governor of Andhra Pradesh (State Forest Department) for raising of compensatory Afforestation plantation vide Reg. Doct. No.2390/2018 Dt.07-09-2018 , in the said document in Page No.2 Line No.3 to 4 instead of entering (Correct Entry) in lieu of diversion of Forest land for Barytes mining in Ellutla Reserve Forest of Putluru Mandal , Anantapur District without any consideration in lieu thereof.


It had been entered as (Wrong Entry) in lieu of diversion of Forest land for Black Granite mining in Anumpalli Reserve Forest of Pamidi Mandal , Anantapur District without any consideration in lieu thereof. And the remaining matter is same and correct. The above mentioned information is true and correct.

Accordingly, I am , hereby transferring the scheduled mentioned property in favour of The Governor of Andhra Pradesh (State Forest Department). The Property situated in Survey No.207 of Anumpalli Village of Pamidi Mandal , Anantapuramu District, which was purchased by us through Document No.2703/2017 Dated : 18-12-2017 registered duly paid full Stamp Duty , Registration Fee and User Charges with the Sub - Registrar Office, Pamidi Village of Anantapuramu District and became absolute owner of scheduled mentioned property which is under our possession and enjoyment and free from all encumbrances.


Now, we are herewith transferring all our rights on the Scheduled mentioned property along with title deeds infavour of The Governor of Andhra Pradesh (State Forest Department) without any consideration in lieu thereof. The possession of the land is also given herein on this day itself, I will have no legal rights to enter into the scheduled mentioned property from this Day onwards. I herewith set forth my signature for acceptance of this deed.


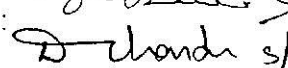
IN WITNESS WHEREOF PARTIES have signed this sale deed on the day month and year first above mentioned.


Signed & Delivered
Juturu Chinnareddygaru Vijaya


For the Government of Andhra Pradesh.
(State Forest Dept.,)
Ananthapuramu Division.

Witness :

1)  S/O K. Venkata Reddy : Konda.

2)  S/O B. Gangaiah Peddova Doga
Prepared by :  S/O D. Somasankar, Pamidi.

Desc

Online

Stamp

Challan
u/s 41 of IS Act

Cash

**SD u/s 16
of IS act**

Stock Holding

**DD/BC/
Pay Order**

Total

NOTE: TD: Transfer Duty, SD: Stamp Duty, RF: Registration Fee, UC: User Charges, TOT: Total, Desc: Description


Date _____

Signature of Registering Officer

Pamidi

1 10000 \$80
2504
218-1-2504
30 2204 2018 20

Verification of Recording the
Document has been ~~Scanning~~
with the Identification No. 2504/2018
Sd/-
Sub-Registrar
Pamidi



SCHEDULE OF THE PROPERTY

The below mentioned lands are situated in Anumpalli Village, Anumpalli Panchayat, Pamidi Mandal of Anantapuramu district and Sub – Registration area of Pamidi with the following particulars.

Juturu Chinnareddygaru Vijaya purchased Doct. No.2703 of 2017 Registered at S.R.O. Pamidi Village and the same extent was incorporated in the Revenue Records , and issued Patta No.998 in the name of Juturu Chinnareddygaru Vijaya issued by Tahsildar , Pamidi Mandal. Now we are Transferring Ac.5-04 cents out of Ac.13.19 cents.

Item No.	Link Doct. No. & Patta No.	Sy. No.	Total Extent Ac. / Cent	Sale Extent Ac. / Cent	Boundaries
1	2703 of 2017 SRO Pamidi Patta No.998	207	13-19	5-04 (2.041 Hectors)	<u>East</u> : Kunta in Sy. No.208 <u>West</u> : Remaining Land in the same Sy. No.207 <u>North</u> : Konda in Sy. No.73 <u>South</u> : Ralla Gutta in Sy. No.206

Total Admeasuring (Ac.5-04 cents) Five Acres Four cents Land only. These lands are not Assigned lands by the Government of Andhra Pradesh. The above said land Valuation Rs.5,55,000/- at the rate of Rs.1,10,000/- per acre.

D.S.D. Rs.36,075/-, Registration Fee Rs.5,550/- , User Charge Rs.225/- are paid through online with CFMS Transaction I.D.

J. C. Vijaya


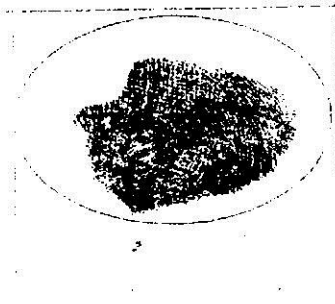

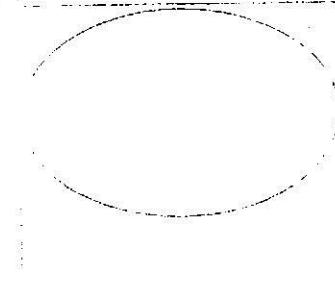


Bk - 1, CS No 2610/2018 & Doct No
2504/2018 Sheet 3 of 3 JOINT SUBREGISTRAR263
Pamidi

Generated On:20/09/2018 02:32:29 PM



PHOTOGRAPHS AND FINGERPRINTS AS PER SECTION 11(1) OF THE
REGISTRATION ACT 1908

Finger Print in Black Ink (Left Thumb)		Name: J.C. Vijaya Address of the person/Seller/Buyer
		E. Raju cl. 10 Tailor/Shop
		

SIGNATURE OF WITNESS


SIGNATURE OF THE EXECUTANTS

1. B. Suresh Babu S/o K. Venkata Reddy - K. V. Road,
2. V. Venkatesh S/o B. Y. G. Reddy - P. D. V. G. Road

I am / we are residing at Pamidi and unable to appear in person or send a representative at the time of registration at S.R.O. Pamidi.
We may be exempted from appearing in person or through representation as per section 12-A
of the Registration Act. Proof of Residence / Identity is enclosed herewith.

J. C. Vijaya
Signature of the ~~Person~~ / (s)
Executants

Note: As Residential Proof true
Copy of Ration Card / Driving License /
Identity Card / PAN card etc attested by an
Authorized Officer / Notary public shall in all cases
be produced at the time of registration.



AP1511060935

ఆంధ్ర ప్రదేశ్ ప్రభుత్వము, రెవెన్యూశాఖ, భూమి రికార్డుల కంప్యూటరీకరణ

పట్టాదారుని అడంగలు / పహాణి కాపీ

Application No:



ADL011832284102

Date : 06/09/2018

జిల్లా : అనంతపురము

గ్రామము : అనుంపల్లి

మండలము : పామిడి

విస్తీర్ణము యూనిట్లు : Acres/cents

పసరి సం. : 1428

వరుస సం.	సర్వే నంబరు మరియు సబ్-డివిజన్ నంబరు	మొత్తం విస్తీర్ణము	సా.ప.రావి/ సా.ప.పచ్చ విస్తీర్ణము	భూమి స్వభావము / విస్తీర్ణము	భూమి వివరణ / జలా ధారము	అయకట్టు విస్తీర్ణము	ఖాతా నంబరు	పట్టాదారు పేరు (తండ్రి/భర్త పేరు)	అనుభవదారు పేరు తండ్రి/భర్త పేరు)	అనుభవ విస్తీర్ణము / అనుభవ స్వభావము
1	2	3	4/5	6/7	8/9	10	11	12	13	14/15
1	207	13.1900	0.0000 3.3000	పట్టా 2.8400	మట్టి వర్షం	13.1900	998	జాటూరు చిన్న రెడ్డి గారి విజయ జాటూరు చిన్న రెడ్డి గారి దినాకర్ రెడ్డి	జాటూరు చిన్న రెడ్డి గారి విజయ జాటూరు చిన్న రెడ్డి గారి దినాకర్ రెడ్డి	13.1900 కొనుగోలు

Certified By

సి. హరి ప్రసాద్

Name: C.Hari Prasad (FAC)

Designation: TAHSILDAR


Mandal: పామిడి

Verified by CHENNA HARI PRASAD

Note : This is Digitally Signed Certificate, does not require physical signature. And this certificate can be verified at <http://www.ap.meeseva.gov.in/> by furnishing the application number mentioned in the Certificate.

Print

Note : This is a Digitally Signed Certificate, does not require physical signature and this certificate can be verified at www.ap.meeseva.gov.in by furnishing the application number mentioned in the Certificate.



ఆంధ్ర ప్రదేశ్ ప్రభుత్వము, రెవెన్యూ శాఖ భూమి రికార్డుల కంప్యూటరీకరణ
భూమి యజమాన్యపు హక్కుల రికార్డు ప్రకటనము (1-బి) నమూనా (ROR)

Application No: AP151106



ROR011827194637

Date : 06/09/2018

జిల్లా : ఆనంతపురము

గ్రామము : అనుపల్లి

మండలము : పామిడి

విస్తీర్ణము యూనిట్లు : ఎ.గుం./ఎ.సెం.

వరుస సం.	పట్టాదారు పేరు	(తండ్రి/భర్త పేరు)	ఖాతా సంఖ్య	సర్వే సంఖ్య మరియు సబ్-డివిజన్	భూమి వివరణ	మొత్తం విస్తీర్ణము	పట్టాదారుకు ఏ విధముగా సంక్రమించింది/ సాగుచేసారు
1	2	3	4	5	6	7	8
1	జుట్లూరు చిన్నరెడ్డి గారి విజయ	జుట్లూరు చిన్నరెడ్డి గారి దినాకర్ రెడ్డి	998	207	మెట్ట	13.1900	కొనుగోలు

Certified By

చి. హరి ప్రసాద్

Name: C.Hari Prasad (FAC)
Designation: TAHSILDAR
Mandal: పామిడి

Verified by CHENNA HARI PRASAD

Note : This is Digitally Signed Certificate, does not require physical signature. And this certificate can be verified at <http://www.ap.meeseva.gov.in/> by furnishing the application number mentioned in the Certificate.

Print Home Download Certificate

06/09/2018 5:09 P

Note : This is a Digitally Signed Certificate, does not require physical signature and this certificate can be verified at www.ap.meeseva.gov.in by furnishing the application number mentioned in the Certificate.

శ్రీ రామాంజనేయులు
E RAMANJINEYULU
పుట్టిన సంవత్సరం / Year of Birth : 1965
పురుషుడు / Male

5861 2469 3426



సామాన్యుని హక్కు

S/O లేట్ శ్రీ బాగ్గె, 3-గంజా, మెయిన్ రోడ్, మెయిన్ రోడ్, చిలమత్తూరు, ఆంధ్ర ప్రదేశ్, 515341

Address : S/O Late E Naganna, 3-157A, MAIN ROAD, MAIN ROAD, Chilamathur, Anantapur, Andhra Pradesh, 515341

- Saamanyuni Hakku

శ్రీ హనుమన్ బాబు
Shank Hanuman Babu
పుట్టిన తేదీ / DOB : 01/01/1967
పురుషుడు / Male

7745 5973 0485

- సామాన్యుని హక్కు

చిరునామా:
కల్యాణంబుల శ్రీ హనుమన్ బాబు,
6-1, తమ్మ వడ్డ కావేలి, తమ్మవడ్డ,
కల్యాణంబుల, ఆంధ్రప్రదేశ్, ఆంధ్ర ప్రదేశ్, 515411

Address:
S/O Shank Hanuman Babu, 6-1,
Ramesh Nagar, Chinnampeta,
Tadipatri, Anantapur, Andhra Pradesh, 515411

7745 5973 0485

వేపుల గంగారాజు
Velupula Gangaraju
పుట్టిన తేదీ/DOB: 15/06/1974
పురుషుడు/ MALE

5256 8080 1954

నా ఆధార్, నా గుర్తింపు

Address:
S/O V Bayanna, 000,
Paddavodugur, vanka veedi,
Paddavodugur, Anantapur,
Andhra Pradesh - 515405

చిరునామా:
S/O వ బయ్య, 000, పద్దవోడుగూడ, వంకా
వీడి, పద్దవోడుగూడ, ఆంధ్రప్రదేశ్ - 515405

5256 8080 1954

కొండూరి వెంకటేశ్వరయ్య
Konduri Venkateswara Reddy

పుట్టిన తేదీ/Year of Birth: 1955
పురుషుడు / Male

5385 8036 0560

ఆధార్ - సామాన్యుని హక్కు

చిరునామా: కొండూరి వెంకటేశ్వరయ్య,
1-11, కొండూరి,
కొండూరి, కొండూరి, తాడేపల్లిగూడెం,
ఆంధ్రప్రదేశ్, 515405

Address: S/O Konduri
Venkateswara Reddy, 1-11, Konduri,
Konduri, Konduri, Tadipatri,
Anantapur, Andhra Pradesh,
515405

1800 120 1007

help@cidril.gov.in

www.cidril.gov.in

సా. హక్కు పోర్టల్

भारतीय गैर न्यायिक

एक सौ रुपये

Rs. 100

रु. 100



सत्यमेव जयते

ONE
HUNDRED RUPEESभारत INDIA
INDIA NON JUDICIAL

ఆంధ్ర ప్రదేశ్ ఆంధ్ర ప్రదేశ్ ANDHRA PRADESH

JC. VIJAYA w/o JC. DIWAKAR REDDY, TADIPATHRI.

CG-107354

J. NAGARAJA RAO

STAMP VENDOR, PAMID

L.NO.3/2010

R.NO. 12-13-006/2010

**Transfer of land to Government of Andhra , (State Forest
Department) Without any consideration lieu thereof.**

M.V. Rs.5,55,000/-

This deed of Transfer of land is executed on this 07th Day of September 2018 infavour of The Governor of Andhra Pradesh (State Forest Department) represented by Divisional Forest Officer, Anantapuramu herein after referred as APSFD.

By

JUTURU CHINNAREDDYGARI VIJAYA W/o JUTURU CHINNAREDDYGARI
DIWAKAR REDDY , Aged about 68 years , Aadhar No.6202 2373 8966, resident of
D.No.15/1256, Sanjeeva Nagar, 2nd Road , Tadipatri Town & Mandal , Anantapur
District , Andhra Pradesh State.




In accordance with rules of Government of Andhra Pradesh , the Divisional Forest
Officer, Anantapuramu has issued in Rc. No.3831/2016/TO , Dated : 25-04-2018
Stating that the land of 5.04 acres in Survey No.207 of Anumpalli Revenue Village of


J.C. Vijaya

Presentation Endorsement:

Presented in the Office of the Joint Sub-Registrar, Pamidi along with the Photographs & Thumb Impressions as required Under Section 32-A of Registration Act, 1908 and fee of Rs. 5550/- paid between the hours of 12 and 1 on the 07th day of SEP, 2018 07th day of SEP, 2018 by Sri P.Krishna Murthy





Execution admitted by (Details of all Executants/Claimants under Sec 32A):

SNo-cd	Thumb Impression	Photo	Aadhar Photo	Address
1-CL				E. RAMANJINEYU LU[R]THE GOVERNOR OF ANDHRA PRADESH(STA TE FOREST DEPARTMENT) DIVISIONAL FOREST OFFICER,ANA NTAPURAMU REPRESENT MAIN ROAD,CHILAM ATHUR, ANANTAPUR



E. Ramanjineyulu

Identified by Witness:

SI No	Thumb Impression	Photo	Name & Address	Signature
1			K.KESAVA REDDY S/O K.VENKAREDDY KONDURU	<i>K. Kesava Reddy</i>
2			V.GANGARAJU S/O BAYANNA PEDDAVADUGURU	<i>V. Gangaraju</i>

07th day of September, 2018

Signature of JOINT SUBREGISTRAR263
Pamidi

[Signature]

J.C. Vijaya *J.C. Vijaya*



Generated On: 07/09/2018 12:03:54 PM



Bk - 1, CS No 2473/2018 & Doct No
2390/2018 Sheet 1 of 4 JOINT SUBREGISTRAR263
Pamidi

Pamidi Mandal Anantapuramu District , has to be transferred infavour of the Governor of Andhra Pradesh (State Forest Department) for raising of compensatory Afforestation plantation in lieu of diversion of Forest land for Black Granite mining in Anumpalli Reserve Forest of Pamidi Mandal , Anantapur District without any consideration in lieu thereof.

Accordingly, I am , hereby transferring the scheduled mentioned property in favour of The Governor of Andhra Pradesh (State Forest Department). The Property situated in Survey No.207 of Anumpalli Village of Pamidi Mandal , Anantapuramu District, which was purchased by us through Document No.2703/2017 Dated : 18-12-2017 registered duly paid full Stamp Duty , Registration Fee and User Charges with the Sub - Registrar Office, Pamidi Village of Anantapuramu District and became absolute owner of scheduled mentioned property which is under our possession and enjoyment and free from all encumbrances.

Now, we are herewith transferring all our rights on the Scheduled mentioned property along with title deeds infavour of The Governor of Andhra Pradesh (State Forest Department) without any consideration in lieu thereof. The possession of the land is also given herein on this day itself, I will have no legal rights to enter into the scheduled mentioned property from this Day onwards. I herewith set forth my signature for acceptance of this deed.

IN WITNESS WHEREOF PARTIES have signed this sale deed on the day month and year first above mentioned.


Signed & Delivered

Juturu Chinnareddygaru Vijaya

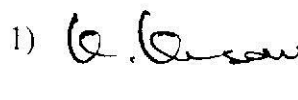


For the Government of Andhra Pradesh.

(State Forest Dept.,)

Ananthapuramu Division.

Witness :

1)  S/o K. Venkata Reddy ! Kambur.

2)  S/o Bayyana Peddavarapu

Prepared by :  S/o P. Suresh Babu

Endorsement:

Desc	In the Form of							Total
	Online	Stamp Papers	Challan u/s 41 of IS Act	Cash	SD u/s 16 of IS act	Stock Holding	DD/BC/ Pay Order	
SD	0	100	100	0	0	0	0	100
TD	0	NA	100	0		NA	0	100
RF	0	NA	5550	0		NA	0	5550
private/fay			1000					1000
UC	0	NA	220	0		NA	0	220
TOT	0	100	100	0		0	0	100

NOTE: TD: Transfer Duty, SD: Stamp Duty, RF: Registration Fee, UC: User Charges, TOT: Total, Desc: Description

Rs. ~~35075~~/- towards Stamp Duty including T.D under Section 41 of I.S. Act, 1899 and Rs. 5550/- towards Registration Fees on the chargeable value of Rs. 555000/- was paid by the party through Challan/BC/Pay Order No ,21028546362018,6 dated ,07-SEP-18,07-SEP-18.

Date

07th day of September, 2018

Signature of Registering Officer

Pamidi

Bk - 1, CS No 2473/2018 & Doct No 2390/2018 Sheet 2 of 4

Pamidi

2018 నవంబరు 19 న
2390 నంబరు రిజిస్ట్రేషన్
చట్టం ప్రకారం రిజిస్ట్రేషన్
1218-1-2390 నంబరు
2018 నవంబరు 19 న

2390/2018
H. S. Registrar
Pamidi



Generated On: 07/09/2018 12:03:54 PM



SCHEDULE OF THE PROPERTY

The below mentioned lands are situated in Anumpalli Village, Anumpalli Panchayat, Pamidi Mandal of Anantapuramu district and Sub Registration area of Pamidi with the following particulars.

Juturu Chinnareddygaru Vijaya purchased Doct. No.2703 of 2017 Registered at S.R.O. Pamidi Village and the same extent was incorporated in the Revenue Records , and issued Patta No.998 in the name of Juturu Chinnareddygaru Vijaya issued by Tahsildar , Pamidi Mandal. Now we are Transferring Ac.5-04 cents out of Ac.13.19 cents.

Item No.	Link Doct. No. & Patta No.	Sy. No.	Total Extent Ac. / Cent	Sale Extent Ac. / Cent	Boundaries
1	2703 of 2017 SRO Pamidi Patta No.998	207	13-19	5-04 (2.041 Hectors)	East : Kunta in Sy. No.208 West : Remaining Land in the same Sy. No.207 North : Konda in Sy. No.73 South : Ralla Gutta in Sy. No.206

Total Admeasuring (Ac.5-04 cents) Five Acres Four cents Land only. These lands are not Assigned lands by the Government of Andhra Pradesh. The above said land Valuation Rs.5,55,000/- at the rate of Rs.1,10,000/- per acre.

D.S.D. Rs.36,075/-, Registration Fee Rs.5,550/- , User Charge Rs.225/- are paid through online with CFMS Transaction I.D.

J.C. Vijaya

Bk - 1, CS No 2473/2018 & Doct No

2370 / 2018 Sheet 3 of 4

JOINT SUBREGISTRAR263

Pamidi



Generated On:07/09/2018 12:03:54 PM





భారత ప్రభుత్వం

ఈ రామానుజయ్యలు
E RAMANUJINEYULU

పుట్టిన సంవత్సరం / Year of Birth : 1965
పురుషుడు / Male

3961 2489 3426



సామాన్యుని హక్కు



భారత ప్రభుత్వం

GOVERNMENT OF INDIA

S/O లక్ష్మీ ఈ వాగ్మి, 3-గంజా, మెయిన్ రోడ్, మెయిన్ రోడ్, చీలమతూర్, ఆనంతపురం, ఆంధ్ర ప్రదేశ్, 515341

Address: S/O Laxmi E Naganna, 3-157A, MAIN ROAD, MAIN ROAD, Chilamathur, Anantapur, Andhra Pradesh, 515341

Saamanyuni Hakku - Saamanyuni Hakku

భారత ప్రభుత్వం

షేక్ హుసేన్ బాషా
Sheik Hussain Bashir
పుట్టిన తేదీ / DOB : 01/01/1957
పురుషుడు / Male

7745 5973 0485

సార్ - సామాన్యుని హక్కు

భారత ప్రభుత్వం

GOVERNMENT OF INDIA

చిరునామా:
నిరంజన్ రెడ్డి షేక్ హుసేన్ మీయ, 6/1, యెమ్మి రెడ్డి కాలనీ, తాడేపల్లి, తాడేపల్లి, ఆనంతపురం, ఆంధ్ర ప్రదేశ్, 515411

Address:
S/O: Sheik Hussain Miya, 6/1, ramesh reddy colony, Tadipatri, Tadipatri, Anantapur, Tadipatri, Andhra Pradesh, 515411

7745 5973 0485

1800 200 1947

help@uidai.gov.in

www.uidai.gov.in

భారత ప్రభుత్వం

వేల్పుల గంగారాజు
Velpula Gangaraju
పుట్టిన తేదీ/DOB: 15/06/1974
పురుషుడు/ MALE

5256 8080 1954

నా ఆధార్, నా గుర్తింపు

భారత ప్రభుత్వం

GOVERNMENT OF INDIA

Address:
S/O V Bayanna, 000, Peddavadugur, vanka veedi, Peddavadugur, Anantapur, Andhra Pradesh - 515405

చిరునామా:
S/O V బాయన్న, 000, పెద్దవడదుగుర్, వంకా వీడి, పెద్దవడదుగుర్, ఆనంతపురం, ఆంధ్ర ప్రదేశ్ - 515405

5256 8080 1954

help@uidai.gov.in

www.uidai.gov.in

భారత ప్రభుత్వం

కొండూరు కేశవరెడ్డి
Konduru Kesavarreddy
పుట్టిన సంవత్సరం/Year of Birth: 1956
పురుషుడు / Male

6385 8036 0989

ఆధార్ - సామాన్యుని హక్కు

భారత ప్రభుత్వం

GOVERNMENT OF INDIA

చిరునామా: S/O కొండూరు వెంకటరెడ్డి, 1-11, కొండూరు, కొండూరు, కొండూరు, డిక్రిగూడ, ఆనంతపురం, ఆంధ్ర ప్రదేశ్, 515405

Address: S/O Konduru Venkatarreddy, 1-11, Konduru, Konduru, Konduru, Dikrighudi, Anantapur, Andhra Pradesh, 515405

1800 200 1947

help@uidai.gov.in

www.uidai.gov.in

సా. ఆధార్ నెం. 1902, మొదటిసారి 2009



Bk - 1, CS No 2473/2018 & Doct No

2390 / 2018 Sheet 4 of 4

JOINT SUBREGISTRAR263

Pamidi

Generated On: 07/09/2018 12:03:54 PM

