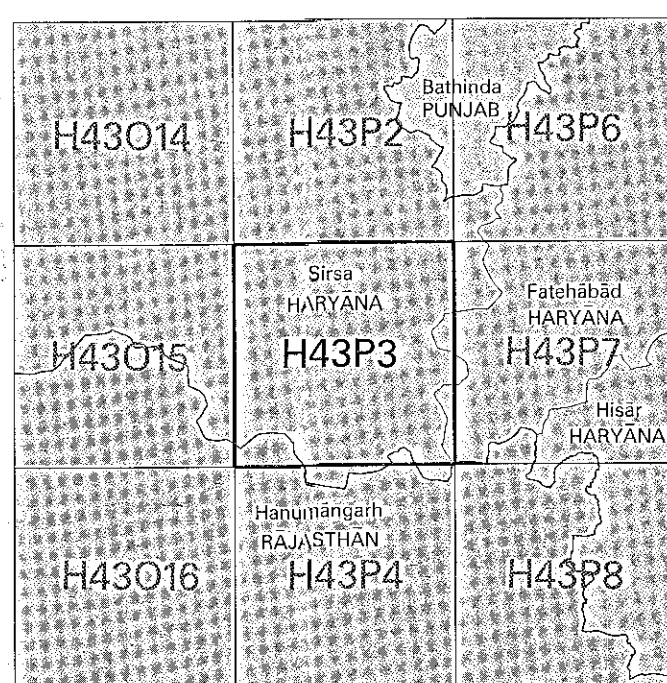


NOT FOR EXPORT

OPEN SERIES MAP

No. H43P3

Scale 1:50,000



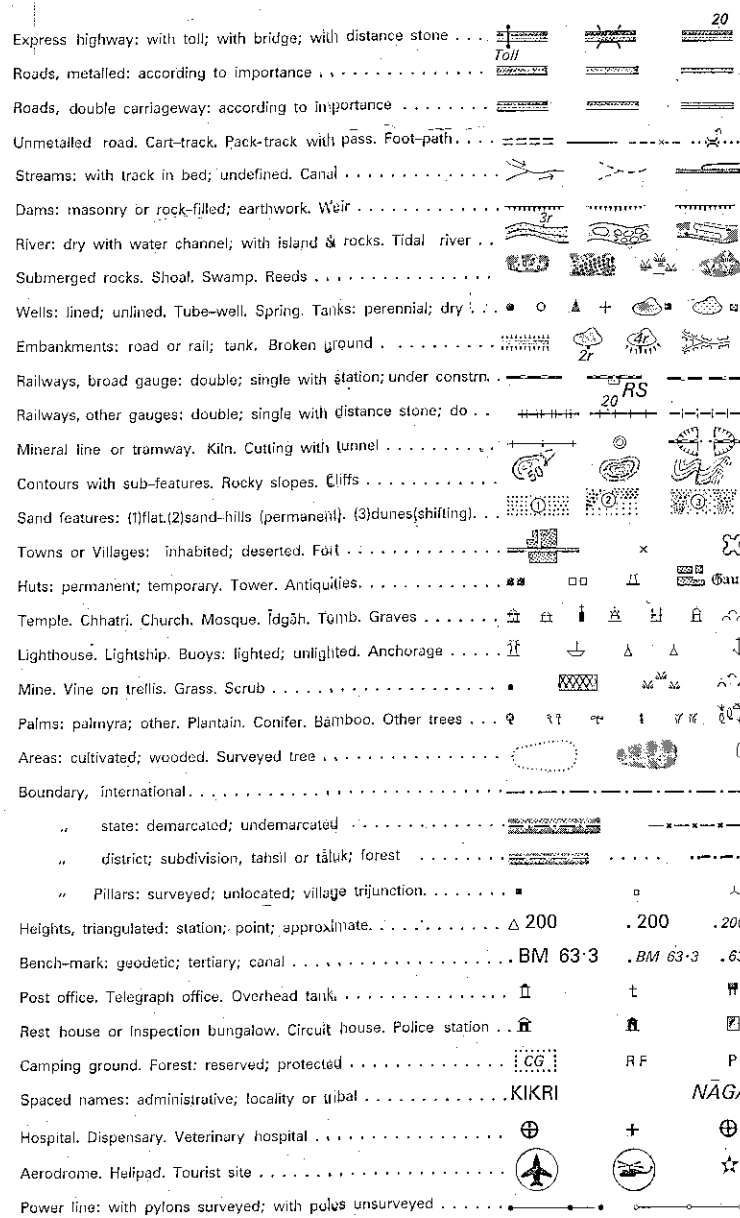
भारतीय सर्वेक्षण विभाग

SURVEY OF INDIA

1st Edition 2007.

Price: Rs. 50 / -

CONVENTIONAL SYMBOLS



NOTES :-

Heights are in metres and above Indian mean sea level.
 Contours are approximate.
 A relative height, e.g., $\cdot 3r$, represents the approximate height, in metres, between the top and bottom of a steep slope.
 A relative height, e.g., $\cdot 3or$, against a well, in blue, indicates its total depth in metres.
 Unmarked roads and cart-tracks in this sheet are generally motorable in dry season. Permission to use those along canals is required from the Irrigation authorities.
 Canal distance stoncs are 1,000 feet apart and every existing fifth stone is shown.
 3,000-arc rectangular stoncs of Bhakra Dam Project Survey are shown as tertiary bench-marks.
 ... r^2 302, BM 109-2.

COMPILATION INDEX

A. Surveyed during 1985-86. Updated for major details during 2005-06

Projection – UTM Datum – WGS 84

Magnetic Variation from True North about $\frac{3^{\circ}}{4}$ East in 2000.
(Increasing by about 2' annually).

1:50,000

CONTOUR INTERVAL 10 METRES

For further details about this map, please contact:

Director

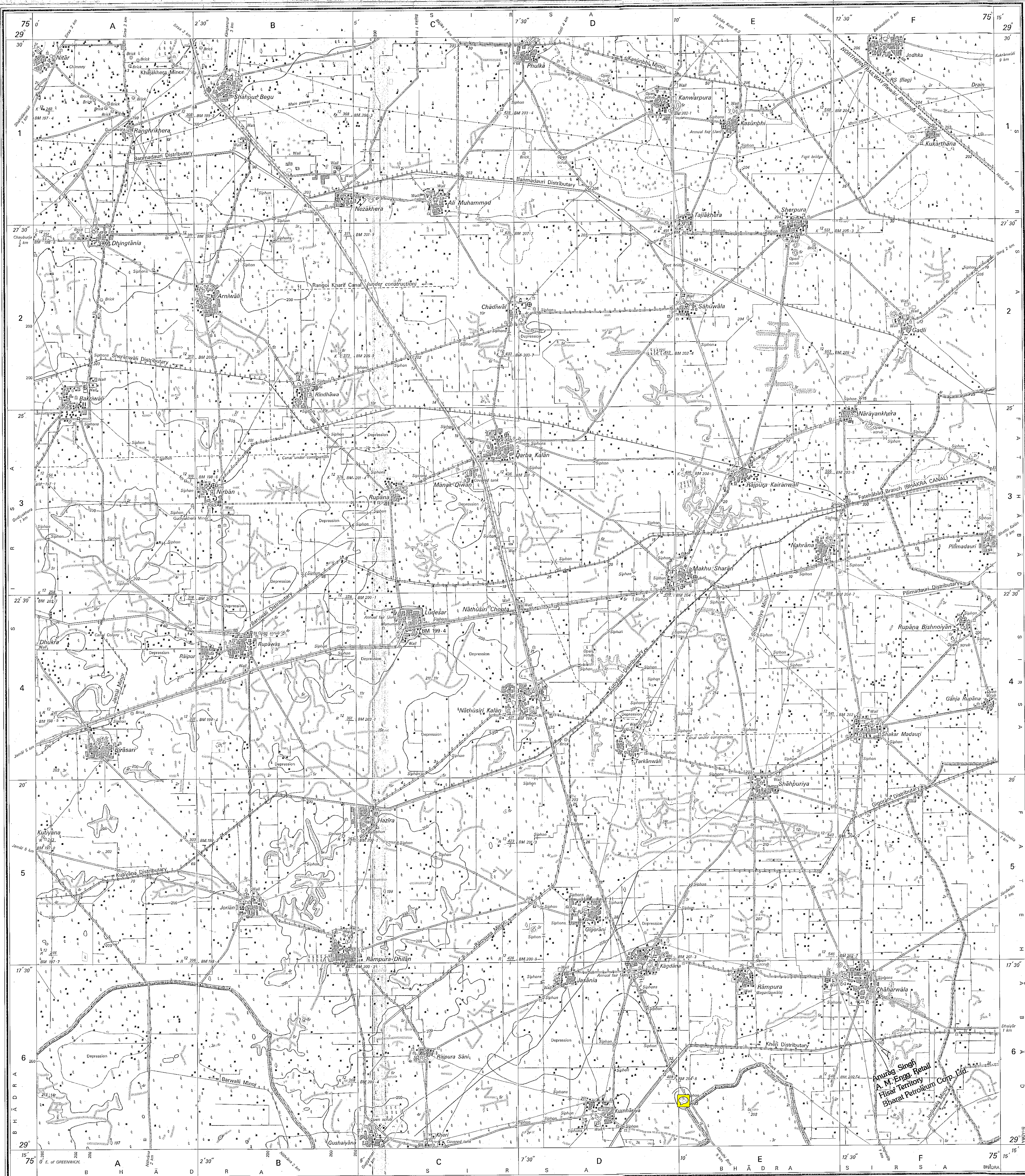
Haryana Geo-Spatial Data Centre

Survey of India, Sector 3

WEBSITE = www.surveyofindia.gov.in

Reproduction in whole or part by any means is prohibited without the written permission of Survey of India, the National Mapping Agency.

GOVERNMENT OF INDIA COPYRIGHT, 2007



REG. No. 52(2)-WPG D 07 (Haryāṅga GDC-1:50,000) 15/11

भारत के महान्यायिक भवन जगत एगो गोपाल राव, बी.टेक., पी.जी.डिप्लोमा (एरियल फोटो), एम.आई.एम.एम.एम., एम.टी.एम.एम., एफ.आई.एस.एम., के निदेश में प्रकाशित,
Published under the direction of Major General M. Gopal Rao, B.Tech., P.G.Dip. (Aerial Photo), MME, MCA, FIS, Surveyor General of India
Survey of India, Hathiabarkala Estate, Post Box No. 37, Dehra Dun - 248001 (Uttarakhand)
Department of Science & Technology, Government of India.

PRINTED AT THE WESTERN PRINTING GROUP OF SURVEY OF INDIA