

	<b>Forest Division Nawansahar at Garhshankar Punjab ( Under PIDB Part-I)</b>
<b>Acknowledgement Key at Divn. Level :</b>	<b>FCA 1980/ Forest Division Nawansahar at Garhshankar/2014/RD-Roads/PWD B&amp;R Br. Rupnagar (Govt. Deptt) Proposal No.FP/PB/ROAD/19119/2016 submission on dated.....</b>


**CHECK LIST NO. 09**


**JUSTIFICATION FOR LOCATING THE PROJECT IN FOREST AREA**


It is justified that 0.3293 Hec. of forest land is required for Diversion of 0.3293 Hectare of forest land in favour of Punjab PWD B&R for Widening of Ropar Abiana Nurpur Bedi Road from Km 0.00 to 0.510 Km from Ropar Head Works under Forest Division Nawansahar at Garhshankar ( Under PIDB Part-I). The above proposed area 0.3293 hectare is a protected strip forest land and minimum required of this project.

**Place :**


**Dated :**

  
Sub-Divisional Engineer,  
Provl Sub-Division, ,  
PWD B&R Br, Rupnagar,

  
Executive Engineer,  
Construction Division  
PWD B&R Br, Rupnagar,

  
Assistant Engineer,  
Provl Sub-Division, ,  
PWD B&R Br, Rupnagar,

**Countersigned by-**

  
**JAGDEV SINGH SANDHU P.F.S**  
Jagdev Singh Sandhu (P.F.S)  
Divisional Forest Officer  
Forest Division, Nawansahar at Garhshankar

Full Title of the Proposal :	Diversion of 3.609 Hectare of forest land in favour of Punjab PWD B&R for Widening of Ropar Abiana Nurgur Bedi Road from Km 0.510 to 4.10 Km (from Ropar Head Works to village lower Garhbagga), 8.15 to Km 9.15 (In village Tibba Tapprian) and Km 12.45 to Km 13.875 (from village Madhopur to village Abiana Kalan) under Rupnagar Forest Division & Distt Rupnagar (Punjab).
------------------------------	--

**CHECK LIST NO. 09**

**JUSTIFICATION FOR LOCATING THE PROJECT IN FOREST AREA**


It is justified that 3.609 Hec. of forest land is required for diversion of 3.609 Hectare of forest land in favour of Punjab PWD B&R for Widening of Ropar Abiana Nurgur Bedi Road from Km 0.510 to 4.10 Km (from Ropar Head Works to village lower Garhbagga), 8.15 to Km 9.15 (In village Tibba Tapprian) and Km 12.45 to Km 13.875 (from village Madhopur to village Abiana Kalan) under Rupnagar Forest Division & Distt Rupnagar (Punjab). The above proposed area 3.609 hectare is a protected strip forest land and minimum required of this project.

**Place : Rupnagar**


**Dated :**



Sub-Divisional Engineer,  
Provl Sub-Division, ,  
PWD B&R Br, Rupnagar,



Assistant Engineer,  
Provl Sub-Division, ,  
PWD B&R Br, Rupnagar,



Executive Engineer,  
Construction Division  
PWD B&R Br, Rupnagar,

Countersigned by-

Divisional Forest Officer  
Rupnagar Forest Division,  
Rupnagar