

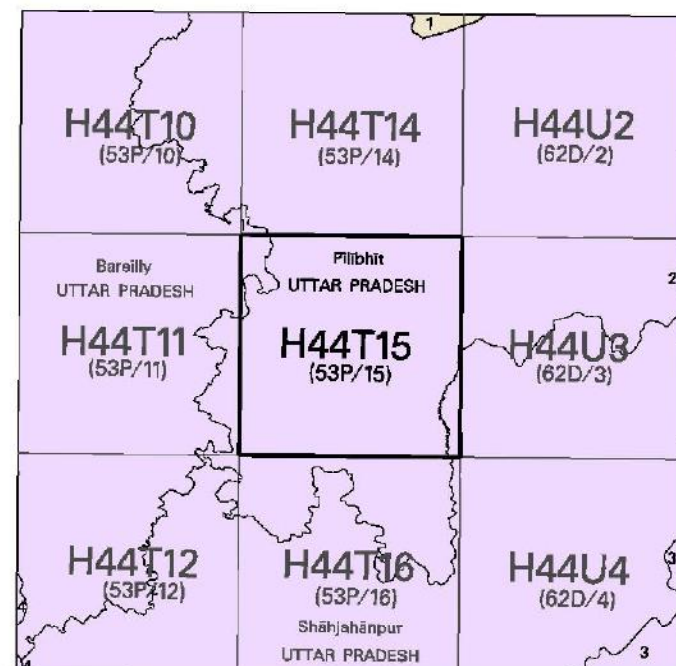


निर्गल के लिए नहीं NOT FOR EXPORT

OPEN SERIES  
MAP

No. H44T15

Scale 1:50,000



1 Udhamsingh Nagar, UTTARAKHAND.  
2 Shikharipur, UTTAR PRADESH.  
3 Khari, UTTAR PRADESH.  
4 Budaur, UTTAR PRADESH.

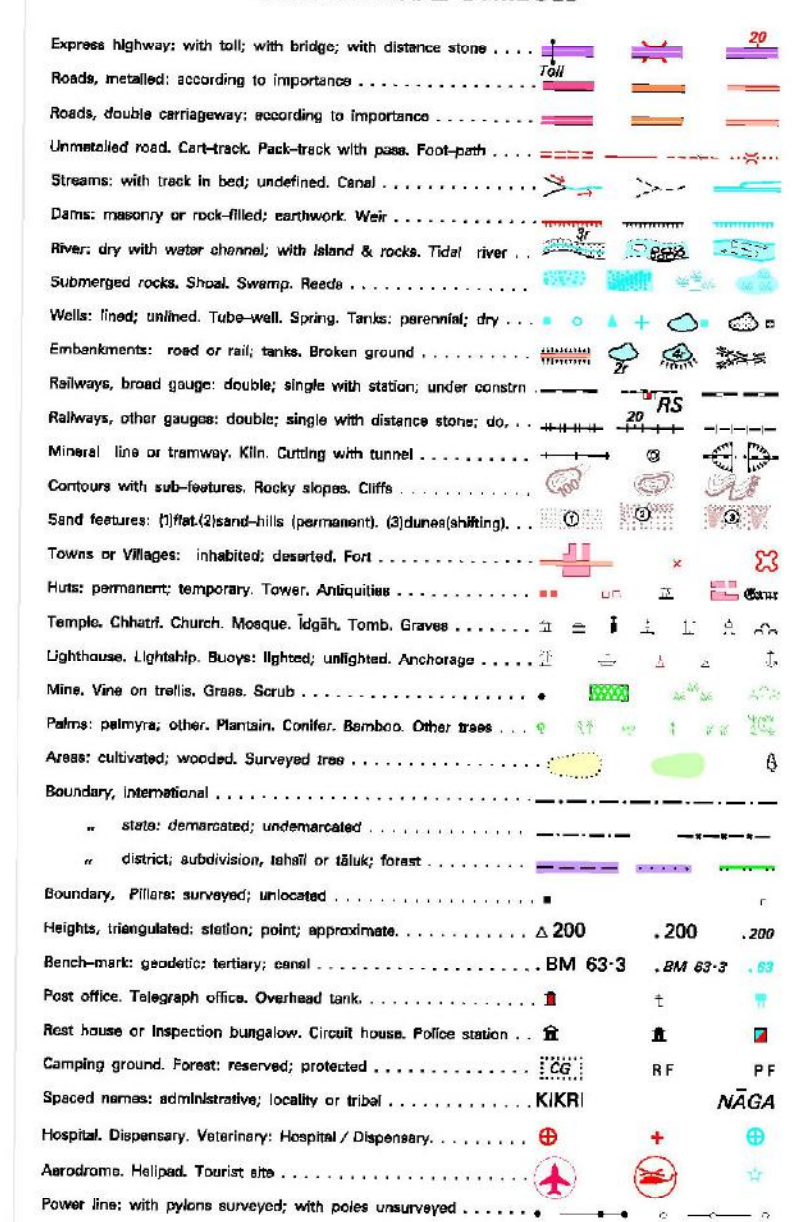
भारतीय सर्वेक्षण विभाग

SURVEY OF INDIA

1st Edition 2009.

Price : Rs. 50 /-

#### CONVENTIONAL SYMBOLS



#### Legend

Proposed Forest Land Site for Diversion

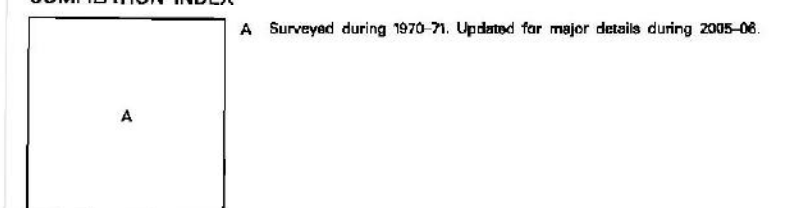
#### REFERENCE

SH 29 State Highway No. 29.

#### NOTES :-

Heights and contours have not been shown.  
A relative height, if represented, is shown in metres, between the top and bottom of a steep slope.  
The kilometre stone numbers along the railway, roads and canals shown in this type, e.g., 5  
whereas milestone numbers are shown in upright type, e.g., 5.  
Towns shown dry, in this area usually contain water from July to October.  
Wells and tube-wells are numerous throughout the sheet; only the important ones have been shown.  
Owing to perennial floods the source of the Deoria River is continually changing.  
Places shown crossable by ferry with period over the Deoria River, are suitable for the remaining part of the year.  
Canals and unimproved roads in the sheet are generally memoranda in dry season. Permission to use  
roads and canals along canals and inside forest areas is required from the Irrigation and Forest  
authorities, respectively.

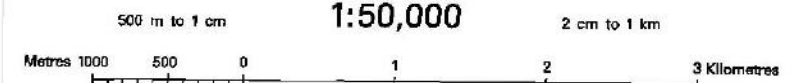
#### COMPILATION INDEX



Projection - UTM Datum - WGS 84

Magnetic Variation from True North about 1/2° East in 2005.

1:50,000



For further details about this map, please contact

Additional Surveyor General

Uttarakhand & West Uttar Pradesh Geo Spatial Data Centre

Survey of India, 17 E.C. Road

Dehra Dun

Fax : 0135 - 2656402

