

FORM-1

(For linear projects)

Government of Andhra Pradesh

Office of the District Collector, YSR Kadapa.

&&&&

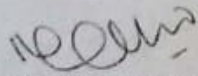
No. E6/1371/2018Dated : 13.09.2018.

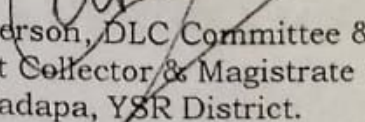
TO WHOM SO EVER IT MAY CONCERN

In compliance of the Ministry of Environment and Forests (MOEF) Government of India letter No. 11-9/98-FC (pt) dated : 03/08/2009 wherein the MOEF issued guidelines on submission of evidences for having initiated and completed the process of settlement of rights under the scheduled tribes and other Traditional Forest Dwellers (Recognition of Forest Right Act 2006 ("FRA" for short) on the Forest land proposed to be diverted for Non-Forest purposes read with MOEFs letter dated : 05-07-2013 wherein MOEF issued certain relaxations in respect of linear projects. it is certified that **11.03 Ha** of Forest land proposed to be diverted in favour of Executive Engineer (R & B), NH Division, Kadapa for upgradation of NH-167 B from KM 43/097 to 99/103 i.e. from Porumamilla to Chandrasekhara Puram (CS Puram) to two lane with paved shoulders in the state of Andhra Pradesh under NHDP-IV falls within jurisdiction of Tekurpeta Village & Grama Panchyat of Porumamilla Mandal, Porumamilla Range of Proddatur (WL) Division.

It is further certified that:

- The complete process for identification and settlement of Rights under the FRA has been carried out for the entire **11.03** Hectares of forest area proposed for diversion. However the proposed area of diversion in reserve forest does not fall in the scheduled tribe area and therefore does not attract the provision of ROFR Act. A copy of records of all consultations and meetings of Forest Rights Committee, Grama Sabha and Sub-Division Level Committee are enclosed as **Annexure A & B**.
- The diversion of forest land for facilities managed by the Government as required under section 3 (2) of the FRA have been completed and the Grama Sabhas have given their consent to it.
- The proposal does not involve recognized rights of Primitive Tribal Groups and Pre-Agricultural Communities.


Divisional Forest Officer,
Proddatur (WL) Division


Chairperson, DLC Committee &
District Collector & Magistrate
Kadapa, YSR District.

Minutes of the Sub Divisional committee meeting held at Revenue Divisional Office, Rajampeta for settlement of forest rights under the scheduled tribes and other traditional forest land in kavalakuntla RF of Porumamilla Mandal, Takuripeta village for upgradation of Mydukur to Singarayakonda road.

<><><>

The Sub-Divisional committee meeting has been conducted at Revenue Divisional Office, Rajampeta on 30.07.2018 in connection with diversion of 11.03 Ha forest land in kavalakuntla RF of Porumamilla Mandal, Takuripeta village for upgradation of Mydukur to Singarayakonda road.


The following officers have attended the meeting.

- 1) Forest Range Officer on behalf of Divisional Forest Officer, Kadapa, Proddatur
- 2) Assistant Tribal Welfare Officer, Kadapa
- 3) Tahsildar, Porumamilla

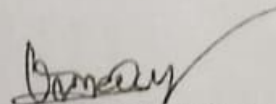
The following points have been discussed in the meeting with regard to the diversion of the Forest land i.e. 11.03 Ha in kavalakuntla RF of Porumamilla Mandal.

1. The (R&B) National Highways, Kadapa has requested for diversion of Forest land to the extent of 11.03 Ha in the Porumamilla Mandal, kavalakuntla RF. The Grama sabha came to conclusion that the applicant has mentioned in the applicant that they are upgradation of Mydukur to Singarayakonda road in kavalakuntla Reverse Forest in which there were no scheduled tribes or Pre-Agricultural community people. No area is under cultivation of the scheduled tribes or scheduled community and also no community rights were given to the villagers. Hence, the issue in kavalakuntla Forest compartments is considered to allow the construction of upgradation of Mydukur to Singarayakonda road.
2. In accordance with Forest Right Act 2006, the Gram sabha in majority had discussed in detail and had come to conclusion that there are no individual claims or community claims in the said area. Hence, approval may be granted to (R&B) National Highways, Kadapa for upgradation of Mydukur to Singarayakonda road in kavalakuntla RF. Grama sabha of Takuripeta of Porumamilla Mandal will not have any objections in order to have the diversion of forest land of Mydukur to Singarayakonda road.
3. The concerned Gram Sabha has certified that all formalities / processes under the FRA have been carried out and that they have given their consent to the proposed diversion and the compensation and ameliorative measures, if any having understood the proposal and the proposed diversion. A copy of resolution passed by the Gram Sabha of Takuripeta village are enclosed as Annexure 1 & 2

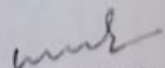
4. The Forest Range Officer, Porumamilla has stated that the above Forest are have been inspected and these lands are not under cultivation of the scheduled tribes or schedule community and no community rights have been given to villagers and user agency may be allowed in the forest land for upgradation of Mydukur to Singarayakonda road.



Tahsildar
Porumamilla



Forest Range Officer
Porumamilla

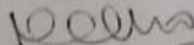


Revenue Divisional Officer,
Rajampeta



Assistant Tribal Welfare Officer,
Kadapa

ATTESTED



Divisional Forest Officer,
Proddatur (WL) Division

TRUE TRANSLATION

GRAMA SABHA RESOLUTION --- VILLAGE -TEKURIPETA

On this day i.e. 19.07.2018 Gramasabha at Tekuripeta village, in Kadapa district has been conducted in the presence of villagers and Forest Authorities. It was told in the meeting that Mydukur to Singarayakonda via Porumamilla & C.S.Puram road is passing through the Kavalakuntla Extention reserve forest which is nearer to our village. It is also learnt from the meeting that due to the construction of above said road there will be no loss to the forest rights and there will not be any loss to livelihood. In view of above, a resolution with no objection is hereby adopted for passing the Mydukur to Singarayakonda via Porumamilla & C.S.Puram road nearer by our village.

Signed by villagers

- 1) *Acchay*
- 2) *M. K. Reddy*
- 3) *U. Babuiah*
- 4) *B. Ravi Kumar*
- 5) *B. V. S. Reddy*
- 6) *S. Narayana Reddy*
- 7) *G. S. S. Reddy*
- 8) *N. K. Reddy*

N. K. Reddy
SARPANCH

Signed by Sarpanch
Tekuripeta Panchayat
Tekuripeta village,
Porumamilla(M)

P. J. Reddy FLO
Signed by Forest Section Officer
Mailed Mail

P. J. Reddy
Asst. Executive Engineer (R&B)
Asst. Executive Engineer (R&B)
N.H. SECTION-II, KADAPA.

N. K. Reddy
DIVISIONAL FOREST OFFICER
(WL) PRODDATUR