DGPS Surveyed sketch of the forest land proposed for diversion in KONDAPALLI forest block, KRISHNA DIVISION for Capital City Infrastructure Project in APCRDA

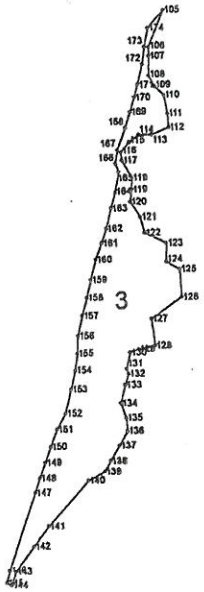

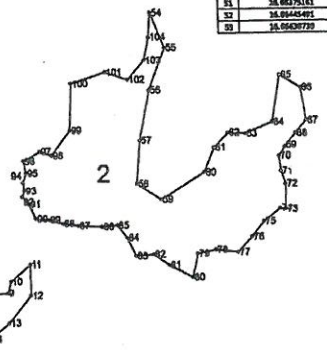

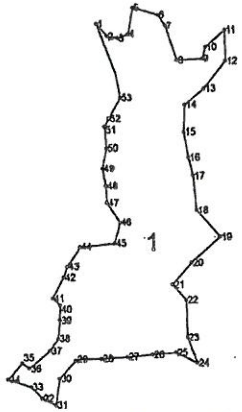

Field Book		
S No	Latitude(Decimal Degrees)	Longitude(Decimal Degrees)
1	16.6733082	80.4953237
2	16.6716624	80.4925806
3	16.6718477	80.4895709
4	16.6721456	80.4945107
5	16.6745056	80.4902451
6	16.6756394	80.4977654
7	16.6784744	80.4906258
8	16.6697580	80.4984612
9	16.6680460	80.5015288
10	16.6700712	80.5018500
11	16.6724080	80.5037177
12	16.6866323	80.5057682
13	16.6871139	80.5014718
14	16.[illegible]20425	80.4979691
15	16.6632097	80.4980140
16	16.6809177	80.5001078
17	16.6921348	80.5063405
18	16.6907651	80.5029762
19	16.6539953	80.5050919
20	16.6513417	80.5021964
21	16.6496604	80.4987426
22	16.6478405	80.4996030
23	16.6441954	80.4987602
24	16.6421013	80.5006394
25	16.6412262	80.4988489
26	16.6425623	80.4968417
27	16.6437403	80.4997828
28	16.6428164	80.4951014
29	16.6432130	80.4997759
30	16.6407948	80.4975289
31	16.6388593	80.4970989
32	16.6361278	80.4988045
33	16.6402541	80.4947849
34	16.6405734	80.4928394
35	16.6424054	80.4940055
36	16.6419304	80.4946271
37	16.6434689	80.4960413
38	16.6446131	80.4942827
39	16.6462813	80.4976922
40	16.8476355	80.4936470
41	16.6462079	80.4997777
42	16.8501814	80.4980[illegible]
43	16.8515185	80.4984093
44	16.6528720	80.4994206
45	16.[illegible]0059	80.4929188
46	16.6580028	80.4954104
47	16.6581676	80.4924791
48	16.6553602	80.4921939
49	16.6597944	80.4918782
50	16.6618300	80.4922649
51	16.6637141	80.4921589
52	16.6645491	80.4925329
53	16.6568739	80.4996194

Field Book		
S No	Latitude(Decimal Degrees)	Longitude(Decimal Degrees)
54	16.[illegible]912	80.5153931
55	16.6821670	80.5168732
56	16.6880476	80.5153329
57	16.6870635	80.5143852
58	16.6797042	80.5140080
59	16.6783429	80.5181279
60	16.6807852	80.5204598
61	16.6820008	80.5214034
62	16.6846429	80.5277800
63	16.6828385	80.5344189
64	16.6859021	80.5369197
65	16.6858101	80.5273996
66	16.6884104	80.5298297
67	16.6854531	80.5301156
68	16.6907148	80.5291786
69	16.6800744	80.5312899
70	16.6821985	80.5275486
71	16.6808340	80.5277004
72	16.6795068	80.5381204[illegible]
73	16.6774934	80.5281876
74	16.6743345	80.5279726
75	16.6762040	80.5260125
76	16.6743602	80.5349174
77	16.6738981	80.5235429[illegible]
78	16.6756701	80.5214294
79	16.6750859	80.5197989
80	16.6711089	80.5192149[illegible]
81	16.6722829	80.5168829
82	16.6782529	80.5155086
83	16.6731767	80.5138993
84	16.6748299	80.5130153[illegible]
85	16.6794806	80.5120115
86	16.6758[illegible]	80.5106619[illegible]
87	16.6796134	80.5083790[illegible]
88	16.6767140	80.5099117
89	16.6763240	80.5059364
90	16.6762081	80.5043484
91	16.6776[illegible]	80.5097239
92	16.6788833	80.5080147
93	16.6791948	80.5081951
94	16.6798528	80.5081875
95	16.6808734	80.5094733[illegible]
96	16.6819211	80.5032517[illegible]
97	16.6827709	80.5048070[illegible]
98	16.6841531	80.5059872[illegible]
99	16.6846258	80.5074236
100	16.6869413	80.5079265
101	16.6869486	80.5111740
102	16.6892689	80.5133407[illegible]
103	16.[illegible]01964	80.5146193[illegible]
104	16.[illegible]12019	80.5153908

Field Book		
S No	Latitude(Decimal Degrees)	Longitude(Decimal Degrees)
105	[illegible]	[illegible]
106	[illegible]	[illegible]
107	[illegible]	[illegible]
108	[illegible]	[illegible]
109	[illegible]	[illegible]
110	[illegible]	[illegible]
111	[illegible]	[illegible]
112	[illegible]	[illegible]
113	[illegible]	[illegible]
114	[illegible]	[illegible]
115	[illegible]	[illegible]
116	[illegible]	[illegible]
117	[illegible]	[illegible]
118	[illegible]	[illegible]
119	[illegible]	[illegible]
120	[illegible]	[illegible]
121	[illegible]	[illegible]
122	[illegible]	[illegible]
123	[illegible]	[illegible]
124	[illegible]	[illegible]
125	[illegible]	[illegible]
126	[illegible]	[illegible]
127	[illegible]	[illegible]
128	[illegible]	[illegible]
129	[illegible]	[illegible]
130	[illegible]	[illegible]
131	[illegible]	[illegible]
132	[illegible]	[illegible]
133	[illegible]	[illegible]
134	[illegible]	[illegible]
135	[illegible]	[illegible]
136	[illegible]	[illegible]
137	[illegible]	[illegible]
138	[illegible]	[illegible]
139	[illegible]	[illegible]
140	[illegible]	[illegible]
141	[illegible]	[illegible]
142	[illegible]	[illegible]
143	[illegible]	[illegible]
144	[illegible]	[illegible]
145	[illegible]	[illegible]
146	[illegible]	[illegible]
147	[illegible]	[illegible]
148	[illegible]	[illegible]
149	[illegible]	[illegible]
150	[illegible]	[illegible]
151	[illegible]	[illegible]
152	[illegible]	[illegible]
153	[illegible]	[illegible]
154	[illegible]	[illegible]
155	[illegible]	[illegible]
156	[illegible]	[illegible]
157	[illegible]	[illegible]
158	[illegible]	[illegible]
159	[illegible]	[illegible]
160	[illegible]	[illegible]
161	[illegible]	[illegible]
162	[illegible]	[illegible]
163	[illegible]	[illegible]
164	[illegible]	[illegible]
165	[illegible]	[illegible]
166	[illegible]	[illegible]
167	[illegible]	[illegible]
168	[illegible]	[illegible]
169	[illegible]	[illegible]
170	[illegible]	[illegible]
171	[illegible]	[illegible]
172	[illegible]	[illegible]
173	[illegible]	[illegible]
174	[illegible]	[illegible]

Bit No	Surveyed area in Ha
1	354.96
2	300.87
3	234.60
Total	890.43

No: E44U5,E44U6 and E44U10
Datum - WGS 84

N

1:35,000

Legend

Proposed area for diversion

DGPS surveyed area proposed for Diversion 890.43 Ha

COMMISSIONER
AP CRDA, VIJAYAWADA

DFO, VIJAYAWADA.

COMMISSIONER
AP CRDA, VIJAYAWADA