

OFFICE OF THE TEHSILDAR, GURUNDIA

No. \_\_\_\_\_ / Dt. \_\_\_\_\_

To,

The Divisional Forest Officer,  
Bonai.

Sub:- Identification of Ha. 6.00 of Non-forest Govt. land for Compensatory Afforestation in lieu of diversion of 5.880 Ha. of forest land of Mining Lease area of Oraghat Iron and Manganese Mines of S.A. Halim.

Ref:- Memo No- 3301 dt.17.11.11 of A.D.M., Sundargarh.

Sir,


With reference to the memo and the subject cited above, I am to say that the following Non-forest Govt. land has been identified at mouza- Baneikela, which is suitable for Compensatory Afforestation in lieu of diversion of 5.880 Ha. of forest land of Mining Lease area of Oraghat Iron and Manganese Mines of S.A. Halim.

Land Schedule

<u>Mouza</u>	<u>Khata No</u>	<u>Plot No</u>	<u>Kisam</u>	<u>Area</u>
Baneikela	66 (A.A.A.)	28/P	Pahad	Ac. 1.24
		29/P	-do-	Ac. 11.43
		32/P	-do-	<u>Ac. 2.16</u>
	Total :-			Ac. 14.83 (or) Ha. 6.00


This is for your information and necessary action

Yours faithfully,

  
Tehsildar, Gurundia.


Memo No. \_\_\_\_\_ / Dt. \_\_\_\_\_

Copy submitted to the Additional District Magistrate, Sundargarh for favour of kind information and necessary action with reference to Dist. Office letter No- 3300 dt.17.11.11.

  
Tehsildar, Gurundia.

Memo No. 372 / Dt. 29.2.12

Copy to the Power of Attorney Holder, Oraghat Iron and Manganese Mines of S.A. Halim for information and necessary action with reference to Memo No- 3302 dt.17.11.11 of A.D.M., Sundargarh.

  
Tehsildar, Gurundia.