

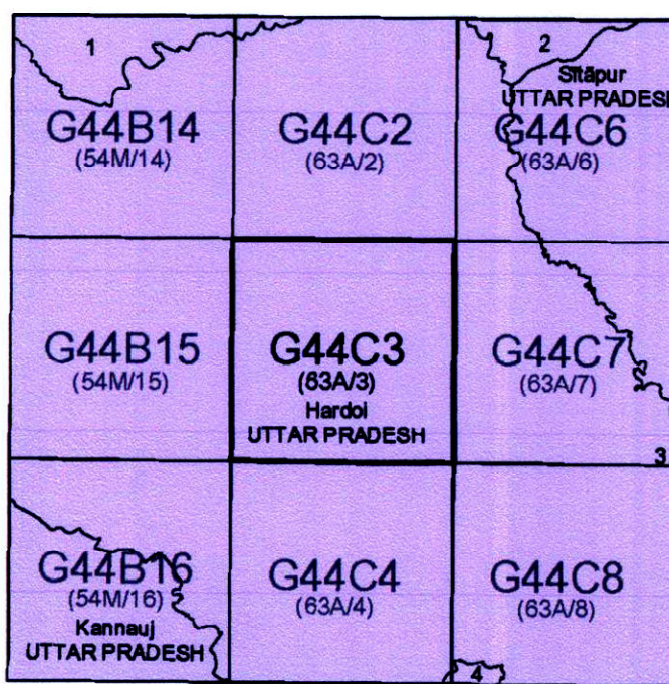


निर्वात के लिए नहीं NOT FOR EXPORT

OPEN SERIES
MAP

No. G44C3

Scale 1:50,000



1 Shahjahanpur, UTTAR PRADESH.
2 Khat, UTTAR PRADESH.
3 Sirapur, UTTAR PRADESH.
4 Unnao, UTTAR PRADESH.

250

भारतीय सर्वेक्षण विभाग

SURVEY OF INDIA

1st Edition 2000.

Price : Rs. 50/-

PLOTTER PRINT

CONVENTIONAL SYMBOLS

Express highway, with toll, with bridge, with distance stone	
Roads, metalled according to importance	
Roads, double carriage-way, according to importance	
Unmetalled road, Cart-track, Pack-track with path, Foot-path	
Streams, with track in bed, underlined, Canal	
Dams, masonry or rock-filled, earthwork, Weir	
River, dry with water channel, with island & rocks, Tidal river	
Submerged rocks, Shoal, Swamp, Reeds	
Well, lined, unlined, Tube-well, Spring, Tank, perennial, dry	
Embankments, road or rail, bank, broken ground	
Railways, broad gauge, double, single with distance stone, do.	
Railways, other gauge, double, single with distance stone, do.	
Mineral line or tramway, Km. Cutting with tunnel	
Contours with sub-features, Rocky slopes, Cliffs	
Sand features (Tidal, (sand-ridge/segment), (dunes/sandhills))	
Towns or Villages, inhabited, deserted, Fort	
Huts, permanent, temporary, Tower, Antiquities	
Temples, Chattri, Church, Mosque, Dargah, Tomb, Graves	
Lighthouse, Lightship, Buoy, lighted, unlighted, Anchorage	
Mine, Mine on hill, Grass, Scrub	
Palms, palm-trees, other, Plantation, Conifer, Bamboo, Other trees	
Artes, cultivated, wooded, Surveyed trees	
Boundary, international	
state, demarcated, undemarcated	
district, subdivision, taluk or taluk, forest	
Boundary pillars, surveyed, unlocated	
Height, triangulated station, point, spot heights	
Bench-mark, geodetic, levelling, canal	
Post office, Telegraph office, Overhead tank	
Rest house or inspection bungalow, Circuit house, Police station	
Camping ground, Forest, reserved, protected	
Spaced names, administrative, locality or tribal	
Hospital, Dispensary, Veterinary, Hospital / Dispensary	
Aerodrome, Helipad, Tourist site	
Power line, with pylons surveyed, with poles unsurveyed	

Legend


Proposed Site for BPCL Retail Outlet

NOTES :-

Heights are in metres and above Indian mean sea level.
Contours are approximate.
A relative height, h , represents the approximate height, in metres, between the top and bottom of a steep slope.
Towns, shown in red, in this area usually contain water from July to December.
Tube-wells are numerous throughout the area, only the important ones have been shown.
The kilometre scale numbers along the roads and rivers are shown in black type, e.g., whereas kilometre numbers are shown in upright type, e.g., 10.


COMPILATION INDEX

A Modern Survey 1974-76. Updated for major details during 2006-08.



Projection - UTM Datum - WGS 84

Magnetic Variation from True North about 8° East in 2005.
(increasing by about 1° annually)



For further details about the map, please contact

Director,
Uttarakhand & West UP Geo-Spatial Data Centre
Survey of India, 17 E.C. Road
Dehra Dun.
Fax : 0135 - 2656402

