


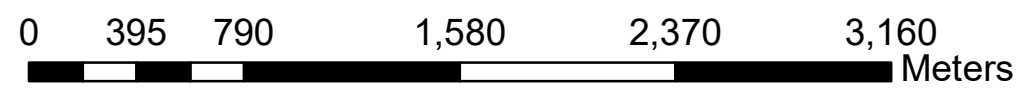
Bandwari Section 4 & 5 Map

77°6'30"E 77°7'0"E 77°7'30"E 77°8'0"E 77°8'30"E 77°9'0"E 77°9'30"E 77°10'0"E 77°10'30"E 77°11'0"E



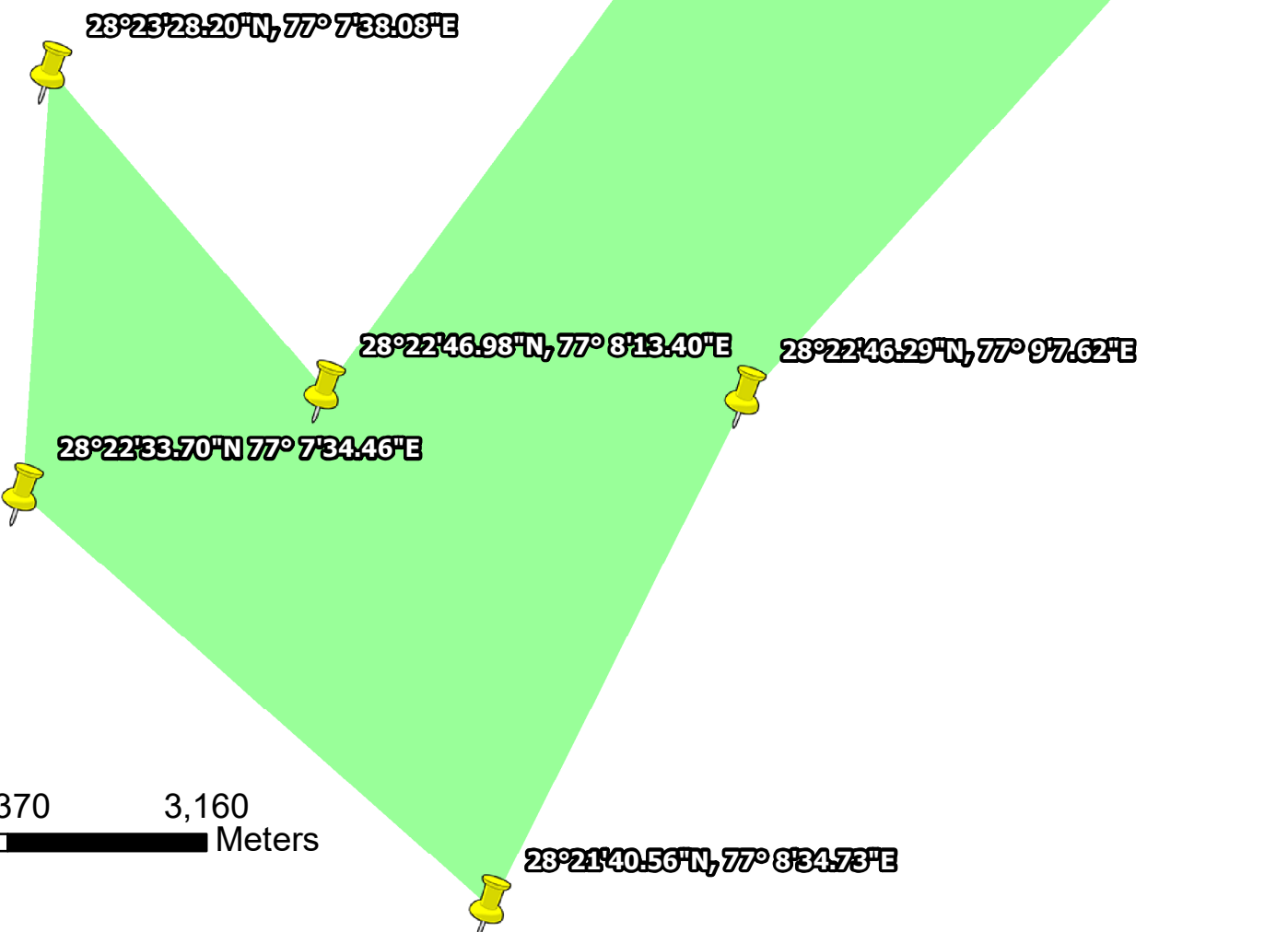
Kadarpur

Bandhwari



Legend

- GPS Points
- Location Name
- Existing Road
- Forest land



77°6'30"E 77°7'0"E 77°7'30"E 77°8'0"E 77°8'30"E 77°9'0"E 77°9'30"E 77°10'0"E 77°10'30"E 77°11'0"E

28°25'0"N
28°24'30"N
28°24'0"N
28°23'30"N
28°23'0"N
28°22'30"N
28°22'0"N

28°25'0"N
28°24'30"N
28°24'0"N
28°23'30"N
28°23'0"N
28°22'30"N
28°22'0"N