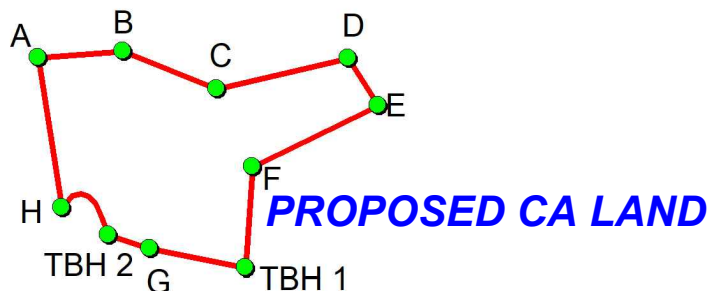
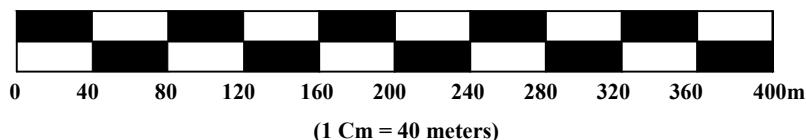


# GEO REFERENCED CADASTRAL MAP OF THE DGPS SURVEYED AREA FOR COMPENSATORY AFFORESTATION FOR REVENUE LAND AT VILLAGE- BAMHANI , TEHSIL- AKALTARA, DISTRICT- JANJGIR-CHAMPA (C.G.)

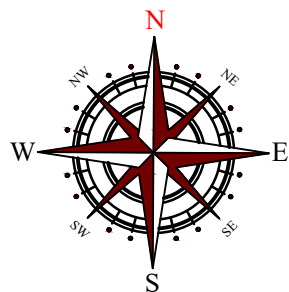


Scale 1:4,000



COORDINATES OF CA LAND, BAMHANI, AKALTARA,  
JANJGIR CHAMPA

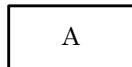
POINT ID	LONGITUDE	LATITUDE
A	82° 27' 54.60119" E	22° 04' 52.65839" N
B	82° 27' 56.18159" E	22° 04' 52.76999" N
C	82° 27' 57.92039" E	22° 04' 52.11119" N
D	82° 28' 00.36120" E	22° 04' 52.64040" N
E	82° 28' 00.90840" E	22° 04' 51.81959" N
F	82° 27' 58.57920" E	22° 04' 50.76120" N
TBH-1	82° 27' 58.44959" E	22° 04' 49.01159" N
G	82° 27' 56.67120" E	22° 04' 49.33920" N
TBH-2	82° 27' 55.91159" E	22° 04' 49.58039" N
H	82° 27' 55.04039" E	22° 04' 50.05920" N




## MAP LEGEND



CA LAND



POINT NO.



DGPS POINT

TYPE OF LAND - RESERVE LAND  
DISTRICT - JANJGIR-CHAMPA  
TEHSIL - AKALTARA  
VILLAGE - BAMHANI  
KHASRA NO. - 17/2, 17/3  
TOTAL SURVEYED AREA - 1.214 HA.  
DATE OF SURVEY - 21/11/2023

APPLICANT

M/S. GUPTA STONE MINES  
NEAR AGRASEN CHOWK, MAIN ROAD, BILHA,  
DIST-BILASPUR (C.G.) 495224.

## LAND SCHEDULE

LAND SCHEDULE					
S.NO.	DISTRICT	TEHSIL	TYPE OF LAND	KHASRA NO.	AREA (Ha.)
1	JANJGIR-CHAMPA	AKALTARA	REVENUE LAND	17/2	0.405
				17/3	0.809
TOTAL					1.214 Ha.

SURVEYED BY,

*Narhari Jaiswal*

NARHARI JAISWAL  
(SURVEYOR)



AVI CONSULTANCY SERVICES  
34/945, Dr. RAJENDRA NAGAR, NEAR GOVARDHAN CHOWK,  
RAIPUR - 492001 (C.G.)  
Email - avi\_cspr@rediffmail.com

*वर्तमान स्थिति में*  
जांजगीर-चांपा बलभंडार, चांपा



ACS

MAP NO. - 1