




LAYOUT PLAN OF PROPOSED ROAD BIDOLIYAN KHURD TO CHHATRI KHERA VIA MANGARH FROM CH- 0 TO 8860 M.

S.NO.	ROAD LENGTH	KHASARA NO.	AREA	VILLAGE
1	2930 to 3155	1384/65	0.225 HACT.	THADOODA
2	3155 to 4000	66	0.845 HACT.	MANGARH
3	4000 to 4400	157	0.400 HACT.	
4	6070 to 6945	10	0.875 HACT.	
5	6945 to 7940	63	0.995 HACT.	PATTYAL
6	8100 to 8440	34	0.340 HACT.	CHHATRI KHERA
7	8440 to 8860	51	0.420 HACT.	
		TOTAL	4.10 HA.	

ROAD
A-ROAD STARTING POINT AT BIDOLIYA KHURD VILLAGE CH-0/0
B-FOREST BOUNDRY START AT CH-2930
C-FOREST BOUNDRY END AT CH-4400
D-FOREST BOUNDRY START AT CH-6070
E-FOREST BOUNDRY END AT CH-7940
F-FOREST BOUNDRY START AT CH-8100
G-FOREST BOUNDRY END AT CH-8860
G-ROAD END POINT AT VILLAGE CHHATRI KHERA CH-8860

INDEX	
PETICULAR	SYMBOL
PROPOSED ROAD	
FOREST LAND	
KHASARA NO.	30
ROAD CH.	CH. - 000
ROAD PILLAR	
10.0 M. WIDE PROPOSED ROAD	

EXECUTIVE ENGINEER
PWD (PMGSY-WB)
DIV. - SHAHPURA(BHILWARA)

G.T. SHEET NO. 458

