

MAP SHOWING DEVIHALA VILLAGE FOREST LAND IN GADAG DISTRICT FOR WIDENING OF EXISTING ROAD FROM GADAG TO HONNALI

District	Taluk	Hobli	Village	Survey Number	Status	Side	Area (S.qm)	Area (Ha.)
Gadag	Shirahatti	Shirahatti	Devihalla	32	RF	RHS	944.5295	0.0945
Gadag	Shirahatti	Shirahatti	Devihalla	32	RF	LHS	712.0671	0.0712
Gadag	Shirahatti	Shirahatti	Devihalla	48	RF	RHS	970.4304	0.097
Gadag	Shirahatti	Shirahatti	Devihalla	48	RF	LHS	836.4113	0.0836
Gadag	Shirahatti	Shirahatti	Devihalla	49	RF	RHS	557.3521	0.0557
Gadag	Shirahatti	Shirahatti	Devihalla	49	RF	LHS	841.4092	0.0841
Gadag	Shirahatti	Shirahatti	Devihalla	50	RF	RHS	2620.9686	0.2621
Gadag	Shirahatti	Shirahatti	Devihalla	50	RF	LHS	3108.9283	0.3109

LEGEND

- GPS Point
- Proposed RoW
- Proposed Centerline
- Existing Centerline
- Existing RoW
- Forest Area to be Acquired
- Khasra Boundary
- Village Boundary

Executive Engineer
Kship Division
Shimoge.

PROJECT

Widening of Gadag - Honnali Road
(from Km 105.500 to Km 205.290 of SH 57 from Km 215.335 to Km 253.713 of SH26) 138.02 Km

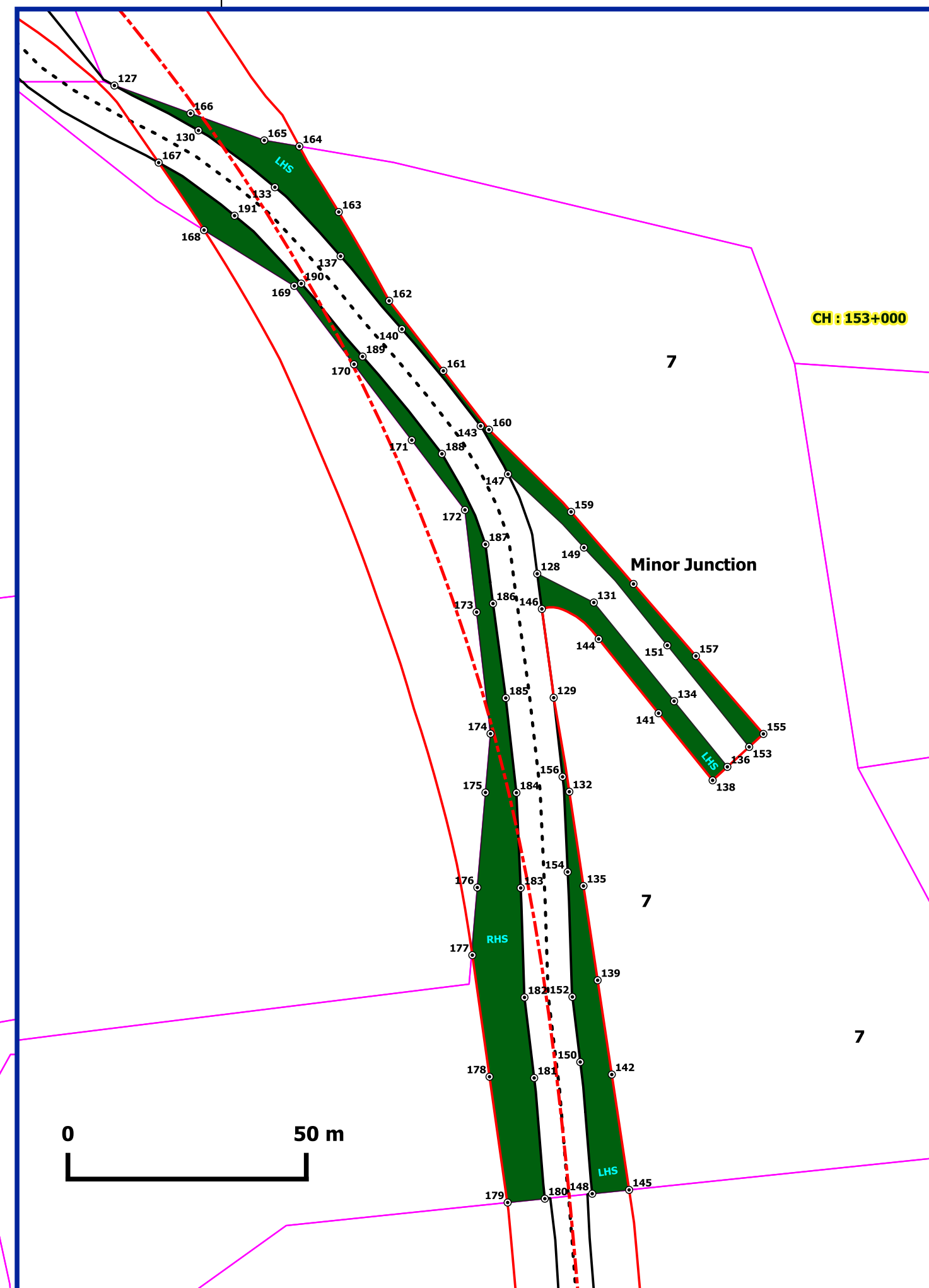
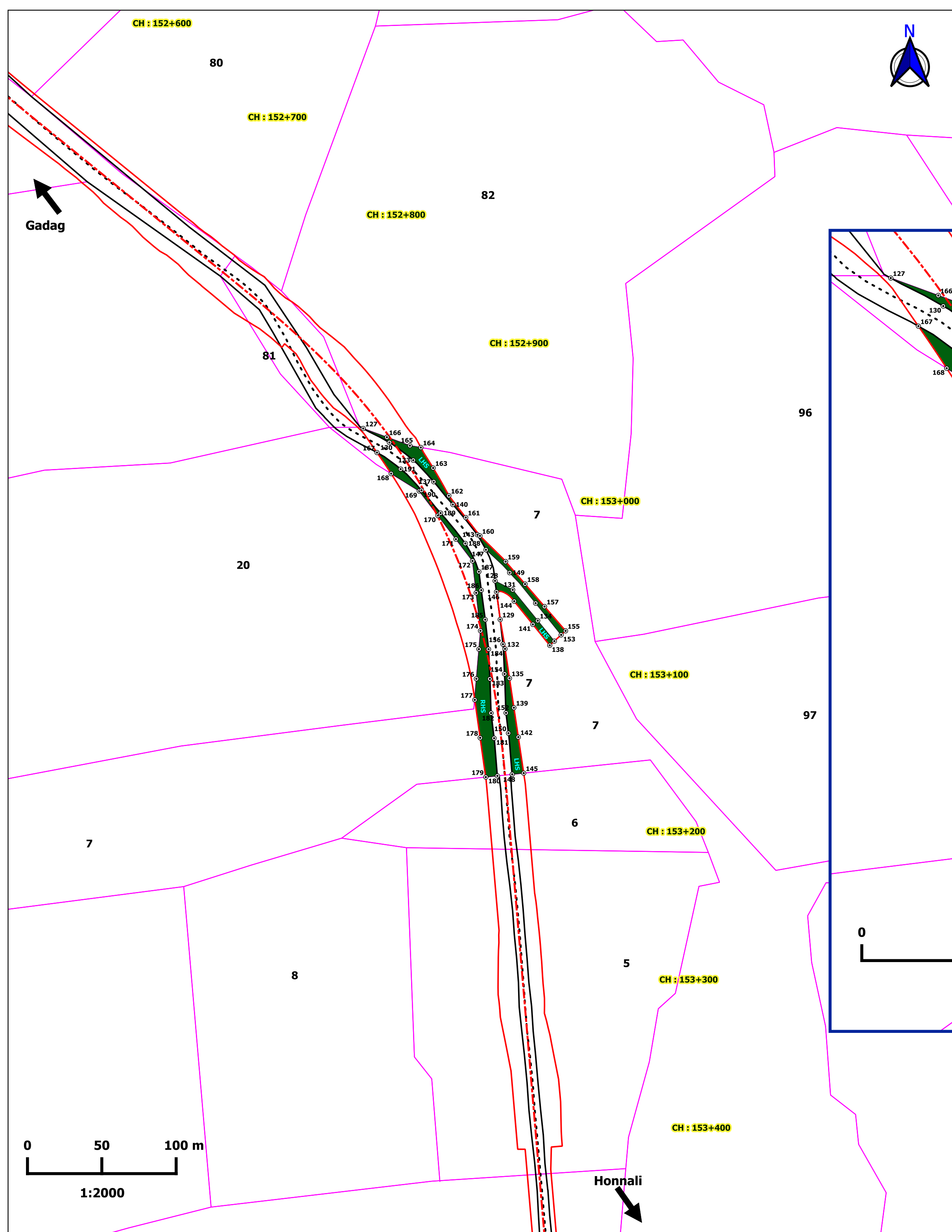
CLIENT



Government of Karnataka
Public Works, Ports & IWT Department
Karnataka State Highways Improvement Project

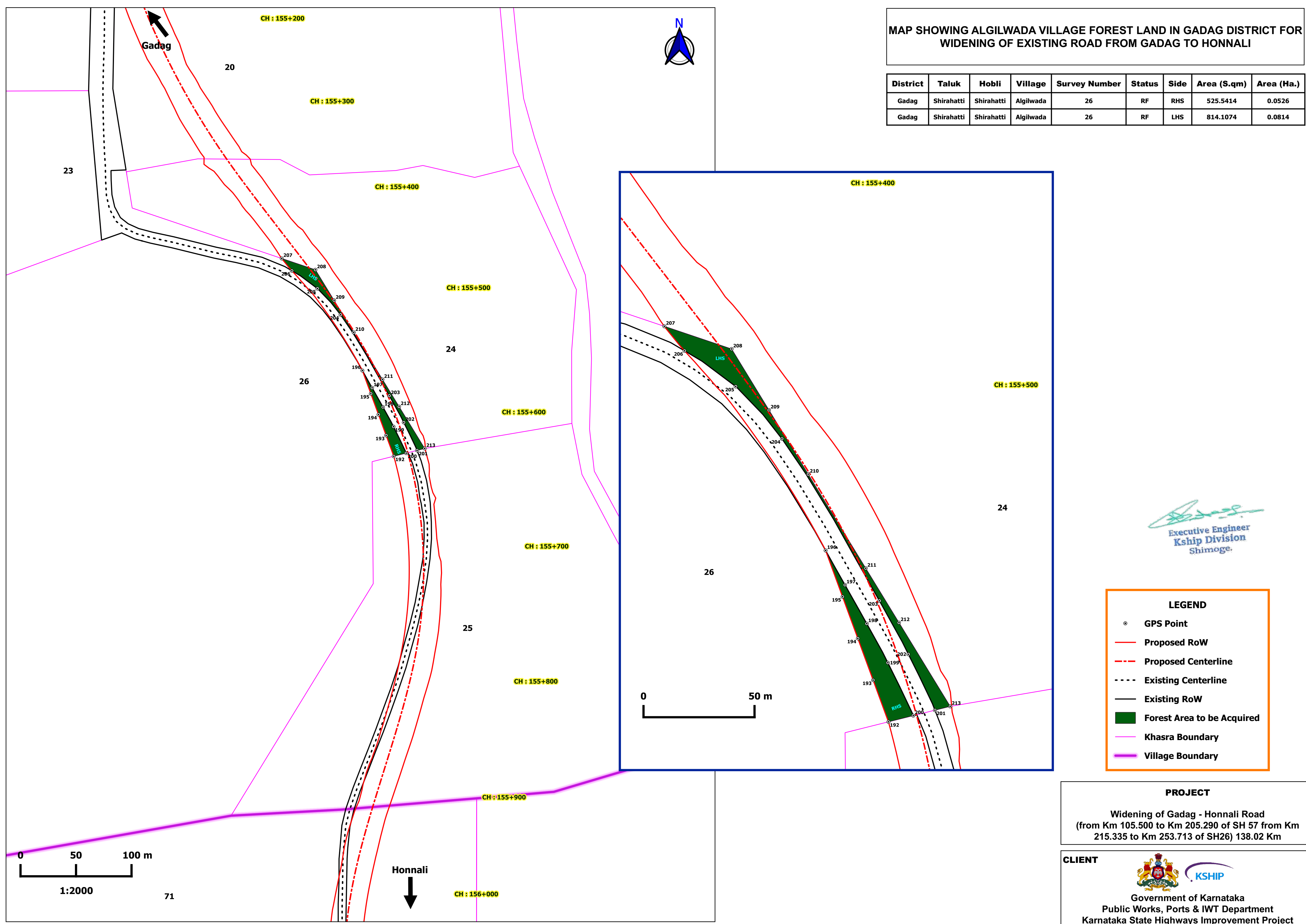


1:2000



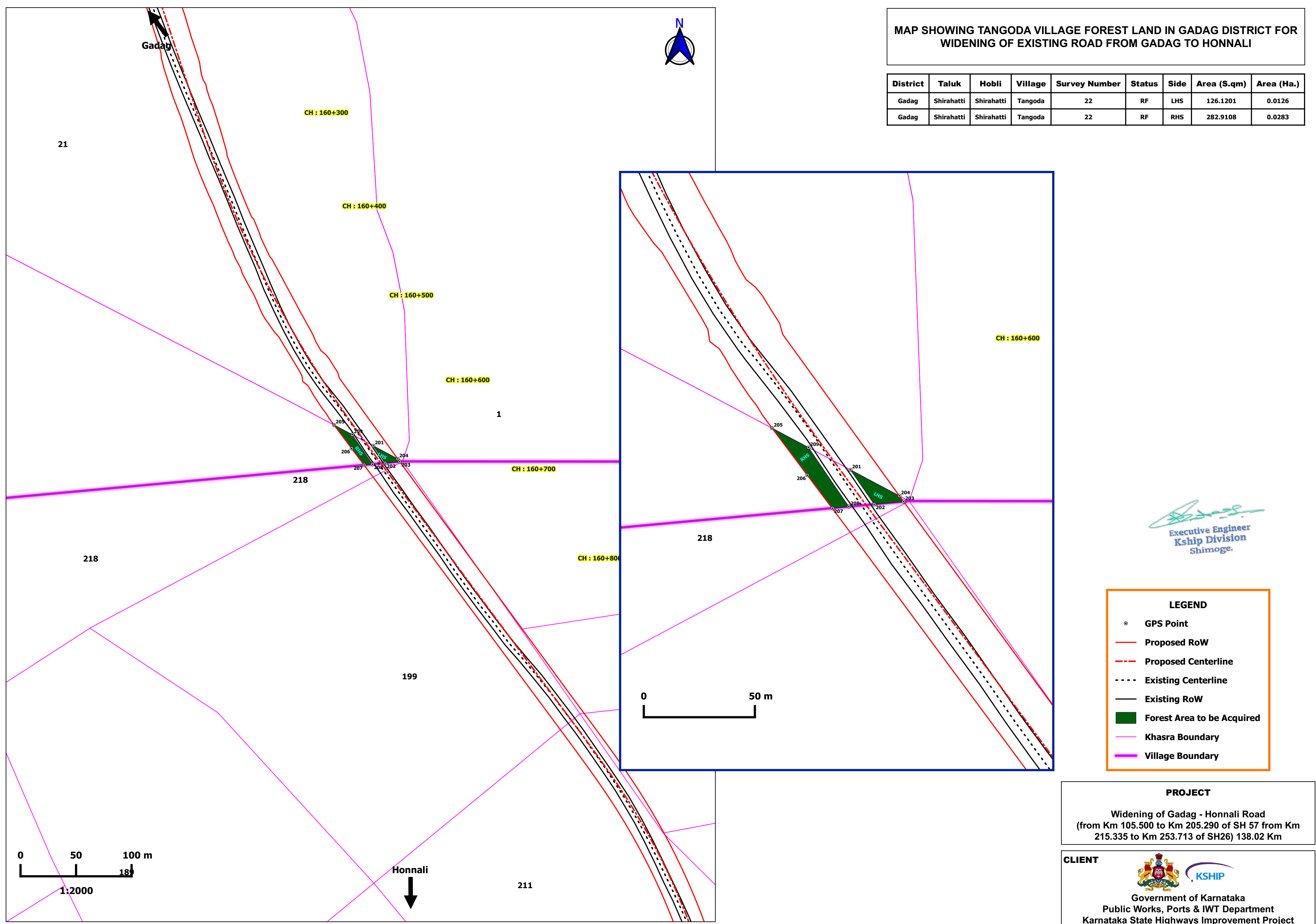
MAP SHOWING ALGILWADA VILLAGE FOREST LAND IN GADAG DISTRICT FOR WIDENING OF EXISTING ROAD FROM GADAG TO HONNALI

District	Taluk	Hobli	Village	Survey Number	Status	Side	Area (S.qm)	Area (Ha.)
Gadag	Shirahatti	Shirahatti	Algilwada	26	RF	RHS	525.5414	0.0526
Gadag	Shirahatti	Shirahatti	Algilwada	26	RF	LHS	814.1074	0.0814

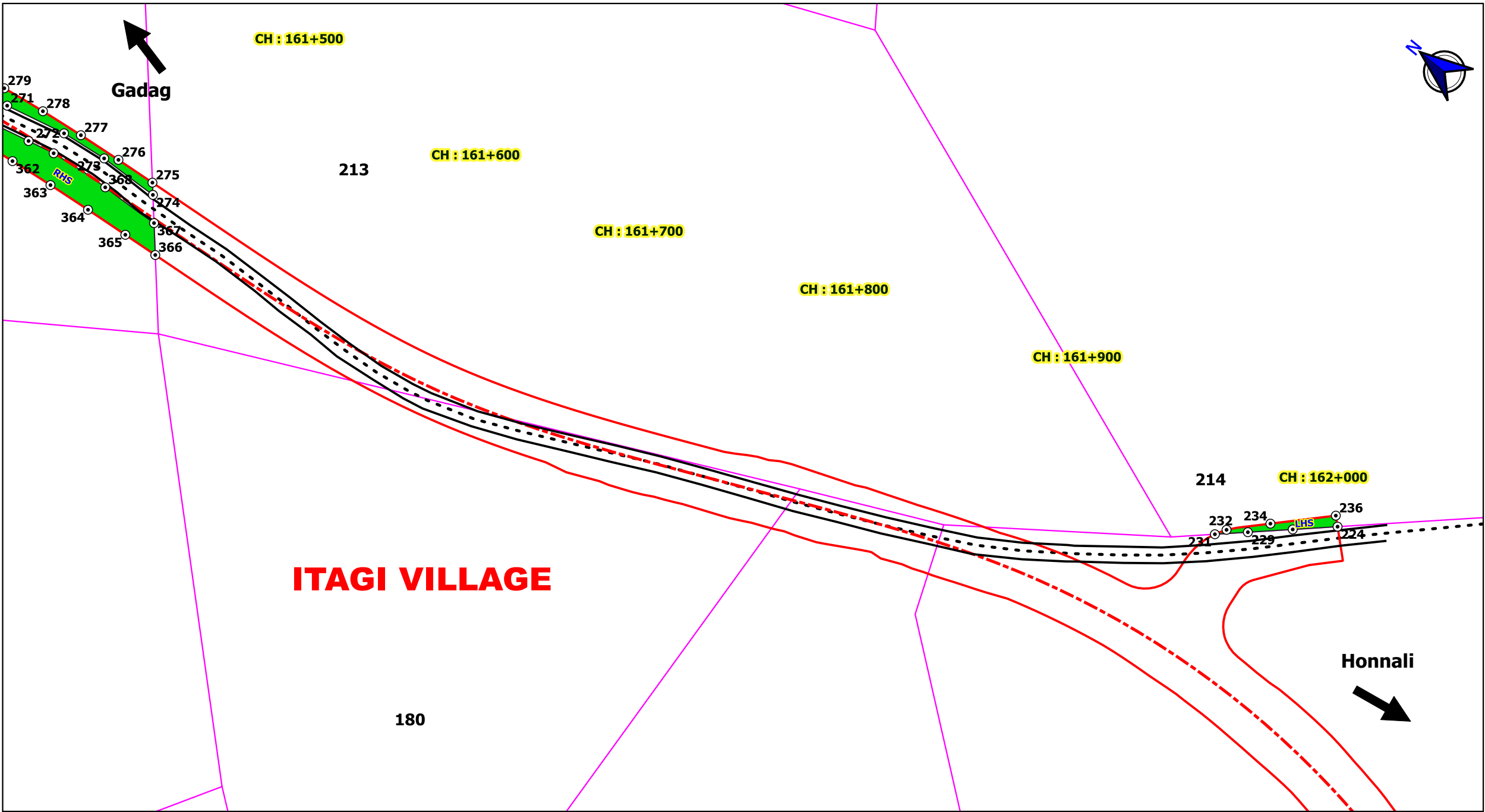
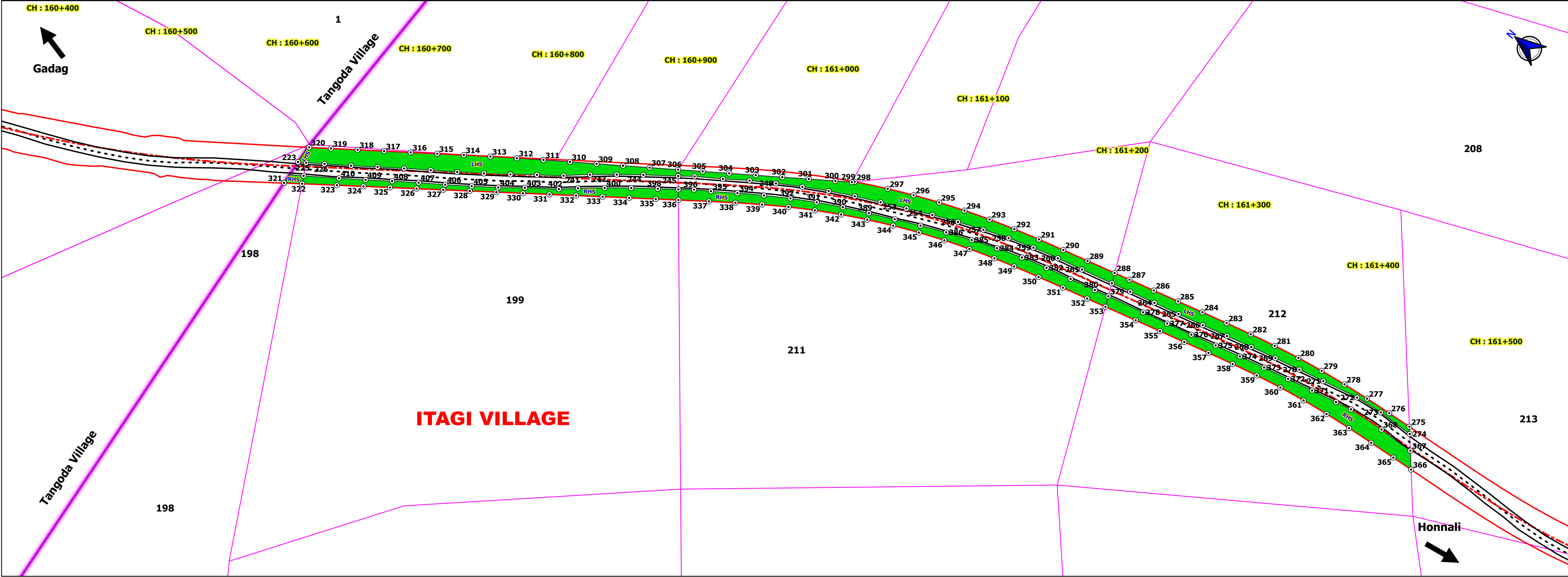


MAP SHOWING TANGODA VILLAGE FOREST LAND IN GADAG DISTRICT FOR
WIDENING OF EXISTING ROAD FROM GADAG TO HONNALI

District	Taluk	Hobli	Village	Survey Number	Status	Side	Area (S.qm)	Area (Ha.)
Gadag	Shirahatti	Shirahatti	Tangoda	22	RF	LHS	126.1201	0.0126
Gadag	Shirahatti	Shirahatti	Tangoda	22	RF	RHS	282.9108	0.0283



MAP SHOWING ITAGI VILLAGE FOREST LAND IN GADAG DISTRICT FOR WIDENING OF EXISTING ROAD FROM GADAG TO HONNALI



District	Taluk	Hobli	Village	Survey Number	Status	Side	Area (S.qm)	Area (Ha)
Gadag	Shirahatti	Shirahatti	Itagi	198	RF	RHS	76.24	0.0076
Gadag	Shirahatti	Shirahatti	Itagi	198	RF	LHS	41.4012	0.0041
Gadag	Shirahatti	Shirahatti	Itagi	199	RF	LHS	2977.6014	0.2978
Gadag	Shirahatti	Shirahatti	Itagi	199	RF	RHS	1479.1325	0.1479
Gadag	Shirahatti	Shirahatti	Itagi	211	RF	RHS	2326.5434	0.2327
Gadag	Shirahatti	Shirahatti	Itagi	211	RF	LHS	2618.1354	0.2618
Gadag	Shirahatti	Shirahatti	Itagi	212	RF	RHS	2379.0035	0.2379
Gadag	Shirahatti	Shirahatti	Itagi	212	RF	LHS	1734.2732	0.1734
Gadag	Shirahatti	Shirahatti	Itagi	214	RF	LHS	174.8528	0.0175

LEGEND

- GPS Point
- Proposed RoW
- Proposed Centerline
- Existing Centerline
- Existing RoW
- Forest Area to be Acquired
- Khasra Boundary

PROJECT

Widening of Gadag - Honnali Road
(from Km 105.500 to Km 205.290 of SH 57 from Km 215.335 to Km 253.713 of SH26) 138.02 Km

CLIENT

Government of Karnataka
Public Works, Ports & IWT Department
Karnataka State Highways Improvement Project