

महाराष्ट्र
MAHARASHTRA

FIRST EDITION

Magnetic Variation from True North about $1\frac{1}{2}^{\circ}$ West in 1975.
(Annual change negligible).

No. 47 $\frac{F}{6}$

[illegible]

$47 \frac{F}{1}$	$47 \frac{F}{5}$	$47 \frac{F}{9}$
$47 \frac{F}{2}$	$47 \frac{F}{6}$	$47 \frac{F}{10}$
$47 \frac{F}{3}$	$47 \frac{F}{7}$	$47 \frac{F}{11}$

प्रारत के महासचिव-मेजर-जनरल 'मगीर चन्द्र अग्रवाल, बी.ई. (आगर्स) (सिविल), एम.एस-सी.टी.एच.ई. (आई.टी.सी.), एच.आई.एम.एम.बी.ए.एम.ए.एम.बी.आई.एच.एच.ई. विभाग में प्रकाशित।
Published under the direction of
Major General Girish Chandra Agarwal, BE (Hons) (Civil), M.Sc., Ph.D. (I.T.C.), F.I.S., M.C.A., M.A.S.P.R.S., Surveyor General of India.

1982
1:50,000
500 m to 1 cm
2 cm to 1 km

HEIGHTS & CONTOURS IN METRES

Water features are shown in blue where they generally contain water.
Cultivated areas are coloured yellow.
The exterior boundaries of areas of harvested or processed forests are shown by green rounds.




CONTOUR INTERVAL 20 METRES





Contours are approximate.
A relative height, ± 8 , represents the approximate height, in metres, between the top and bottom of a steep slope.
Wooded areas are coloured green. Stunted trees and other vegetation are in green, but







Administrative Index




A small map showing the location of Kulaba relative to Pune. Kulaba is marked on the coast, and Pune is marked inland to the east.



Printed at the 184 000 PRINTING HOUSE OF BUREAU OF INDIA



Towns or Villages: inhabited, deserted, Fort.   






Religion: permanent; temporary. Town: Antiquities.    



Temple: Church: Mosque: Hindu: Tomb: Graves.      
































Religious: date; subcontinent:   

Highway: unclassified; road:  

Mine: use on strata, Gravel:  

Palms: palmery: other. Plantain: Cane: Bamboo. Other trees:     

Boundary: international.  

_____                               

© GOVERNMENT OF INDIA COPYRIGHT, 1982

RESTRICTED

This map is NOT to be published, copied or reproduced in part or in whole, either by photocopying or by any other means; should be kept in safe custody and handled by authorized persons only.

REFER TO THIS MAP AS :- 1:50,000
SHEET 47 F/6 FIRST EDITION

INDIA भारत

A R E A S T A T E M E N T

ITEM OF WORK / PURPOSE	NAME OF VILLAGE	TALUKA	FOREST COMPARTMENT NO	FOREST LAND IDENTIFIED		LEGAL STATUS OF FOREST LAND	FOUR BOUNDRIES			
				SURVEY NO	AREA IN HECT.		NORTH	EAST	SOUTH	WEST
Alternate land identified	JHAMBULPADA	SUDHAGADH	608	106	01-00-00	RF (U.Sec 4, IFA1927)	100,109	102,103	104,135	135,109