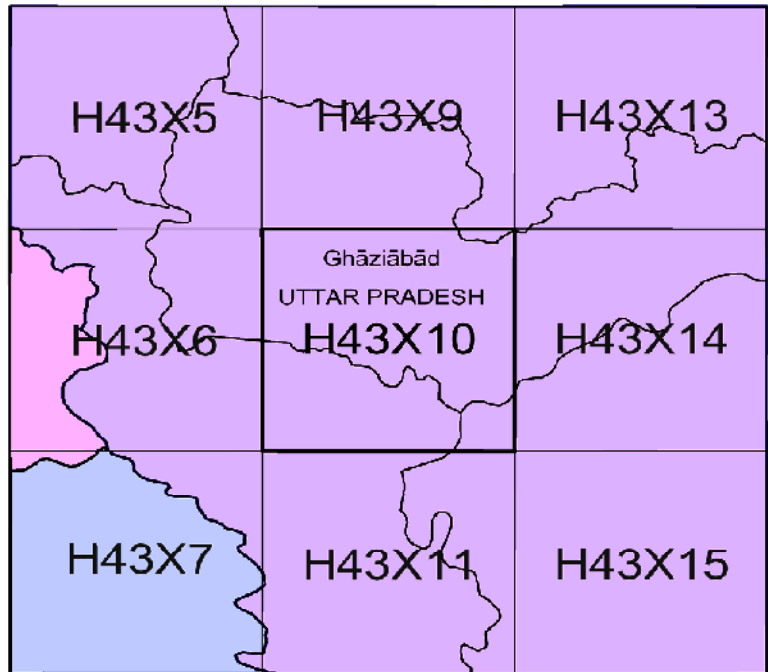




OPEN SERIES  
MAP

No. **H43X10**

Scale 1:50,000



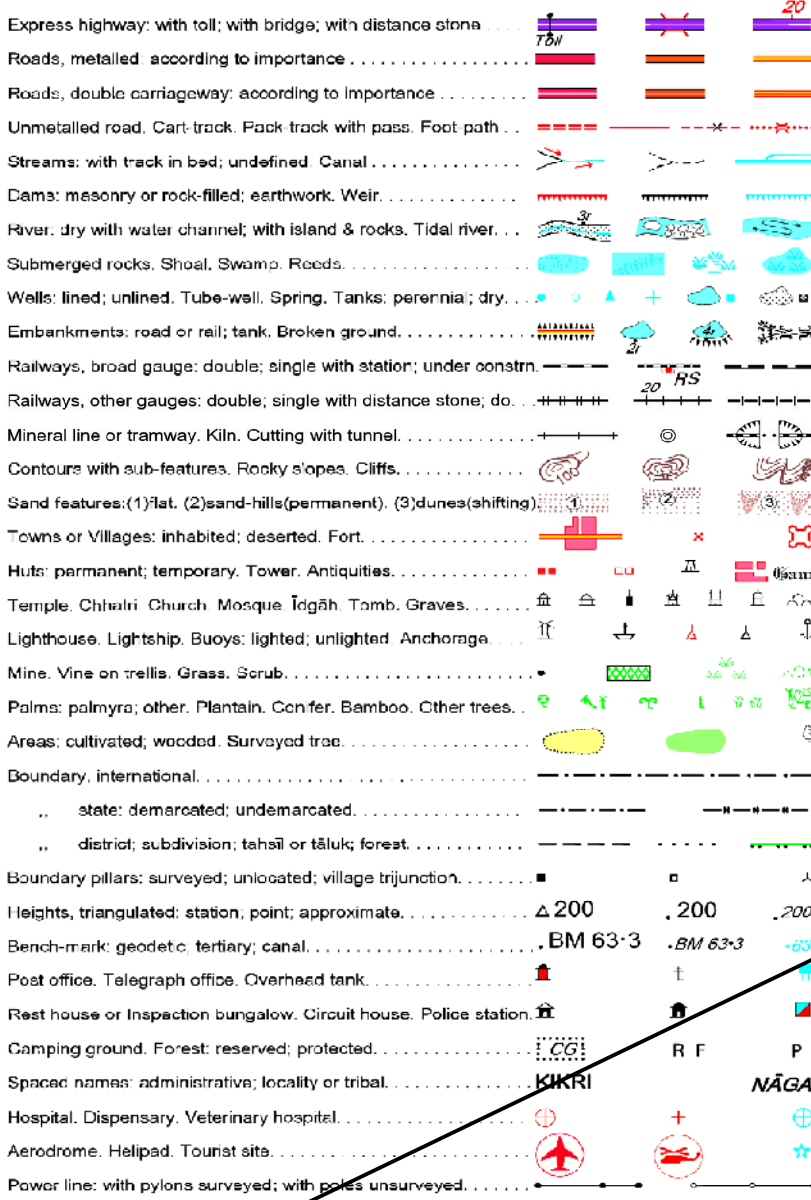
भारतीय सर्वेक्षण विभाग

SURVEY OF INDIA

1st Edition 2009.

Price: Rs. 50/-

#### CONVENTIONAL SYMBOLS



**Legend**  
Proposed Protected Forest Land To Be Diverted

#### REFERENCES

NH 24 National Highway No. 24

#### NOTES :-

Heights are in meters and above Indian mean sea level.  
Contours are approximate.  
Important buildings are shown in black with names.  
Contour interval 10 metres.  
Tanks shown dry in this area usually contain water from July to March.  
Unmetalled roads and cart-tracks in this sheet are generally motorable in dry season. Permission to use those along canals is required from irrigation authorities.  
The kilometre stone numbers along railway are shown in print type, e.g. 5' whereas milestone numbers are shown in upright type e.g. 5'.  
A relative height, e.g. 6' marked along a canal indicates the height of the top of the canal embankment above the national datum.  
Some of the features or symbols will appear from next edition only.

#### COMPILATION INDEX

A 1st Edition 1979. Updated for major details during 2005-06.

Projection - UTM Datum - WGS 84

Magnetic Variation from True North about 1/2° East in 2008.  
(Increasing by about 1' annually)

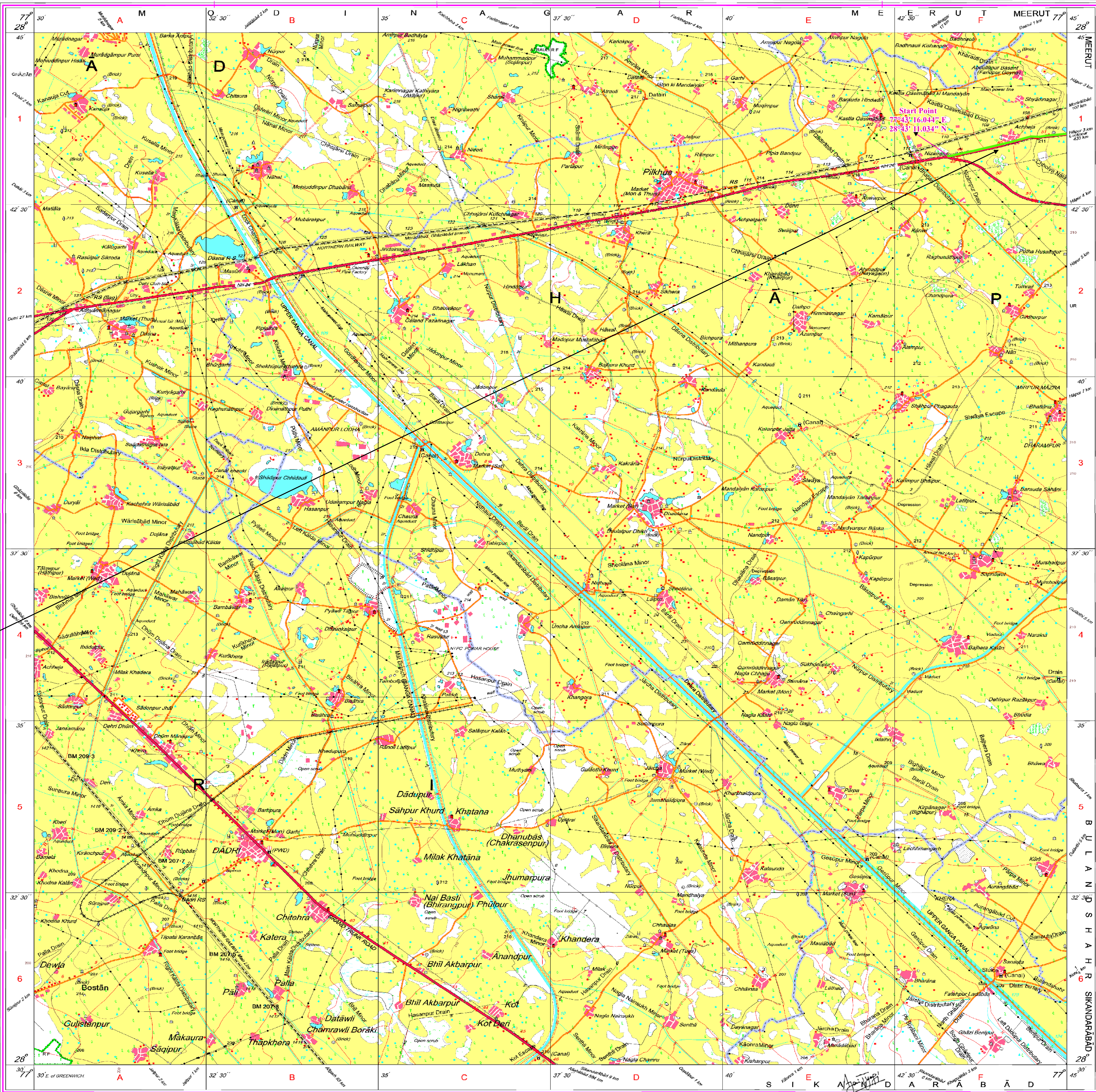
Scale 1:50,000  
500 m to 1 cm  
2 cm to 1 km  
CONTOUR INTERVAL 20 METRES

For further details about this map, please contact  
Additional Surveyor General,  
Uttarakhand Geo-Spatial Data Centre  
Survey of India, 17 E.C. Road  
Dehradun  
Fax : 0135 - 2656402

WEBSITE - [www.surveyofindia.gov.in](http://www.surveyofindia.gov.in)

Reproduction in whole or part by any means is prohibited  
without the written permission of Survey of India, the  
National Mapping Agency.

GOVERNMENT OF INDIA COPYRIGHT, 2009



REF. NO. WFO 709 (UP GDC-1:50,000)

भारत के सर्वेक्षण के निदेश में प्रकाशित,  
Published Under the direction of Surveyor General of India.  
Survey of India, Hātibarkala Estate, Post Box No.37, Dehra Dōn-248001 (Uttarakhand)  
Department of Science & Technology, Government of India.

AJAI TYAGI  
Sr. Vice President (Projects)  
INDRAPRASTHA GAS LIMITED  
"IGL BHAWAN", PLOT NO. 1,  
COMMUNITY CENTRE, SECTOR 3, RAJ KUMAR  
NEW DELHI-110022

PRINTED AT THE WESTERN PRINTING GROUP OF SURVEY OF INDIA



