






Geo-reff map

Diversion of 0.0675 Ha. Of Protected Forest land on SH-25 Rajkot-Bhavnagar Road i.e road side strip plantation declared as protected forest for laying Over Head 33KV Transmission line Near Untvad Village Ta:Babra Di:Amreli in favour of Vena Energy Shivalik Power Private Limited in Gujarat State.

Legend

-  21°53'50.10"N 71°13'39.34"E
-  21°53'50.50"N 71°13'38.17"E
-  21°53'50.73"N 71°13'39.15"E
-  21°53'51.32"N 71°13'37.87"E
-  Untitled Polygon



Google Earth

© 2020 Google

Image © 2020 Maxar Technologies



90 ft